




United States Department of Agriculture
Forest Service

MINNESOTA
April 1 2026

Motor Vehicle Use Map
Chippewa National Forest
North Maps



VICINITY MAP

INDEX MAP

PURPOSE AND CONTENTS OF THIS MAP

The designations shown on this motor vehicle use map (MVUM) were made by the responsible official pursuant to 36 CFR 212.51; are effective as of the date on the front cover of this MVUM; and will remain in effect until superseded by next year's MVUM.

It is the responsibility of the user to acquire the current MVUM. This MVUM shows the National Forest System roads, National Forest System trails, and the areas on National Forest System lands in the Chippewa National Forest that are designated for motor vehicle use pursuant to 36 CFR 212.51. This MVUM also identifies the vehicle classes allowed on each route and in each area; and any seasonal restrictions that apply on those routes and in those areas.

Designation of a road, trail, or area for motor vehicle use by a particular class of vehicle under 36 CFR 212.51 should not be interpreted as encouraging or inviting use or implying that the road, trail, or area is passable, actively maintained, or safe for travel. Motor vehicle designations include parking along designated routes and at facilities associated with designated routes when it is safe to do so and when not causing damage to National Forest System resources. Seasonal weather conditions and natural events may render designated roads and trails impassable for extended periods. Designated areas may contain dangerous or impassable terrain. Many designated roads and trails may be passable only by high-clearance vehicles or four-wheel-drive vehicles. Maintenance of designated roads and trails will depend on available resources, and many may receive little maintenance.

This motor vehicle use map identifies those roads, trails, and areas designated for the motor vehicle use under 36 CFR 212.51 for the purpose of enforcing the prohibition at 36 CFR 261.13. This is a limited purpose. The other public roads are shown for information and navigation purposes only and are not subject to designation under the Forest Service travel management regulation.

These designations apply only to National Forest System roads, National Forest System trails, and areas on National Forest System lands.

EXPLANATION OF LEGEND ITEMS

Roads Open to Highway Legal Vehicles Only:

These roads are open only to motor vehicles licensed under State law for general operation on all public roads within the state.

Roads Open to All Vehicles:

These roads are open to all motor vehicles, including smaller off-highway vehicles that may not be licensed for highway use (but not to oversize or overweight vehicles under State traffic law).

Special Vehicle Designation:

This symbol indicates the road or trail is open to classes of vehicles other than those listed above. Refer to the Seasonal and Special Designation Table for further instructions.

Seasonal Designation:

This symbol, used in conjunction with one of the other road or trail symbols, indicates that the road or trail is open only during certain portions of the year. Refer to Seasonal and Special Designation Table for further instructions.

Other Public Roads and Trails:

Highways, U.S., State

Other Public Roads

These symbols are used to show routes the Forest Service does not have jurisdiction over and has not designated for motorized use. These symbols are part of the reference layers showing connections to towns and cities outside the forest boundary.

Short Route Identifier:

70333

This symbol is used for roads that are too short to show a symbol type on the map. The symbol contains the number of the road or trail. Users should refer to the corresponding number in the Short Route Table for designation information.

Milepost Marker:

This symbol is used to display the beginning and ending mileposts of a road that has a change in the designation but not the symbology.

PROHIBITIONS

It is prohibited to possess or operate a motor vehicle on National Forest System lands on the Chippewa National Forest other than in accordance with these designations (36 CFR 261.13).

Violators of 36 CFR 261.13 are subject to a fine of up to \$5,000, imprisonment for up to 6 months, or both (18 U.S.C. 3571(e)). This prohibition applies regardless of the presence or absence of signs.

This map does not display nonmotorized uses, over-snow vehicle uses, or other facilities and attractions on the Chippewa National Forest. Obtain forest visitor information from the local national forest office.

Designated roads, trails and areas may also be subject to temporary, emergency closures. As a visitor, you must comply with signs notifying you of such restrictions. A national forest may issue an order to close a road, trail or area on a temporary basis to protect the life, health, or safety of forest visitors or the natural or cultural resources in these areas. Such a temporary and/or emergency closure is consistent with the Travel Management Rule (36 CFR 212.52 (b), 36 CFR 261 subpart B).

The designation "road or trail open to all motor vehicles" does not supersede State traffic law.

Route Number	Legend	Vehicle Designation	Date Open	Date Closed	Beginning Mile Post	Ending Mile Post
3483A		All Vehicles	10/2	02/13	0.000	1.890
3523		HLV ONLY	10/2	02/13	0.000	0.100
3650		CHV ONLY	05/2	03/15	0.000	1.200
3655A		CHV ONLY	05/2	03/15	0.400	1.000
3655AB		CHV ONLY	05/2	03/15	0.000	0.700
3773		CHV ONLY	05/2	03/15	0.000	0.400
3773A		CHV ONLY	05/2	03/15	0.000	0.820
3786		CHV ONLY	05/2	03/15	0.000	1.000
3827		HLV ONLY	04/1	11/30	0.000	0.880
		CHV ONLY	05/2	11/30	0.000	0.880
3838		All Vehicles	10/2	02/13	0.000	1.150
3820		HLV ONLY	04/1	11/30	0.000	1.514
		CHV ONLY	05/2	11/30	0.000	1.514
3826A		HLV ONLY	04/1	11/30	0.000	0.170
		CHV ONLY	05/2	11/30	0.000	0.170
3867		CHV ONLY	05/2	03/15	0.000	1.000
3867A		CHV ONLY	05/2	03/15	0.000	0.330

In accordance with Federal civil rights law and U.S. Department of Agriculture (USDA) civil rights regulations and policies, the USDA, its Agencies, offices, and employees, and institutions participating in or administering USDA programs are prohibited from discriminating based on race, color, national origin, religion, sex, disability, age, marital status, family/parental status, income derived from a public assistance program, political beliefs, or reprisal or retaliation for prior civil rights activity, in any program or activity conducted or funded by USDA (not all bases apply to all programs). Remedies and complaint filing deadlines vary by program or incident.

Persons with disabilities who require alternative means of communication for program information (e.g., Braille, large print, audiotope, American Sign Language, etc.) should contact the State or local Agency that administers the program or contact USDA through the Telecommunications Relay Service at 711 (voice and TTY). Additionally, program information may be made available in languages other than English.

To file a program discrimination complaint, complete the USDA Program Discrimination Complaint Form, AD-3027, found online at How to File a Program Discrimination Complaint and at any USDA office or write a letter addressed to USDA and provide in the letter all of the information requested in the form. To request a copy of the complaint form, call (866) 632-9922. Submit your completed form or letter to USDA by: (1) mail: U.S. Department of Agriculture, Office of the Assistant Secretary for Civil Rights, 1400 Independence Avenue, SW, Mail Stop 9410, Washington, D.C. 20250-9410; (2) fax: (202) 690-7442; or (3) email: program.intake@usda.gov.

USDA is an equal opportunity provider, employer, and lender.



Roads Open to Highway Legal Vehicles

Roads Open to All Vehicles

Special Vehicle Designation (See Table)

Seasonal Designation (See Table)

Highways, U.S., State

Other Public Roads

70333

Short Route Identifier

Milepost Marker

Forest or Unit Boundary

National Forest System Lands

Non-National Forest System Lands within the National Forest

Lakes and Rivers

0 0.25 0.5 1 1.5 2 2.5 3 Miles

N

Route Number	Legend	Vehicle Designation	Date Open	Date Closed	Beginning Mile Post	Ending Mile Post
21630E		All Vehicles	10/2	02/13	0.000	0.100
2184		All Vehicles	10/2	02/13	0.000	0.300
2196F		HLV ONLY	08/16	03/31	0.000	1.160
		CHV ONLY	08/16	03/15	0.000	1.160
2202A		CHV ONLY	10/2	02/13	0.000	0.800
2202AA		CHV ONLY	10/2	02/13	0.000	0.100
2202G		CHV ONLY	05/2	03/15	0.000	1.300
22020A		CHV ONLY	05/2	03/15	0.200	0.711
2210		CHV ONLY	05/2	03/15	0.400	1.000
2210A		CHV ONLY	05/2	03/15	0.000	0.160
2213C		All Vehicles	10/2	02/13	0.000	0.300
2213CA		All Vehicles	10/2	02/13	0.000	0.100
2213F		CHV ONLY	05/2	03/15	0.600	0.900
2234		CHV ONLY	10/2	02/13	0.000	1.930
2234A		CHV ONLY	10/2	02/13	0.000	0.440
2234B		CHV ONLY	10/2	02/13	0.000	0.275
2257		CHV ONLY	05/2	03/15	6.150	1.000
2257A		CHV ONLY	05/2	03/15	0.000	0.700
2257C		CHV ONLY	05/2	03/15	0.000	0.700
2257CA		CHV ONLY	05/2	03/15	0.000	0.850
2273		CHV ONLY	05/2	03/15	0.000	0.515
2278		CHV ONLY	05/2	03/15	0.300	1.100
2278A		CHV ONLY	05/2	03/15	0.000	0.800
2292		CHV ONLY	05/2	03/15	0.000	0.000
2292A		CHV ONLY	05/2	03/15	0.000	0.160
2386		All Vehicles	10/2	02/13	0.000	4.150
2386F		All Vehicles	10/2	02/13	0.000	0.200
2386F		All Vehicles	10/2	02/13	0.000	0.500
2386H		All Vehicles	10/2	02/13	0.000	1.500
2416H		CHV ONLY	05/2	03/15	0.000	0.440
2430C		CHV ONLY	05/2	03/15	0.000	1.350
2430CA		CHV ONLY	05/2	03/15	0.000	0.100
2505		All Vehicles	10/2	02/13	0.000	0.600
2513		CHV ONLY	05/2	03/15	0.000	3.000
2513A		CHV ONLY	05/2	03/15	0.000	1.800
2513B		CHV ONLY	05/2	03/15	0.000	0.200
2541		HLV ONLY	01/1	12/31	0.000	0.850
		CHV ONLY	05/2	03/15	0.000	0.850
2541		HLV ONLY	05/2	11/30	0.950	1.200
		CHV ONLY	05/2	11/30	0.950	1.200
2794		All Vehicles	11/10	03/15	0.600	1.100
2794A		All Vehicles	11/10	02/13	0.000	1.000
2794B		HLV ONLY	11/10	03/15	0.000	0.150
2939		All Vehicles	10/2	02/13	0.000	0.900
2957		All Vehicles	10/2	02/13	0.000	1.300
3004		All Vehicles	10/2	02/13	0.000	1.000
3156		All Vehicles	10/2	02/13	0.000	0.300
3157		HLV ONLY	04/1	11/30	0.000	0.130
		CHV ONLY	05/2	11/30	0.000	0.130
3168		HLV ONLY	04/1	11/30	0.000	0.850
		CHV ONLY	05/2	11/30	0.000	0.850
3316		CHV ONLY	05/2	03/15	1.000	1.700
3322		CHV ONLY	05/2	03/15	0.850	1.740
3352		CHV ONLY	05/2	03/15	0.000	1.000
3357		CHV ONLY	05/2	03/15	0.000	1.200
3401		CHV ONLY	05/2	03/15	0.000	0.680
3404		CHV ONLY	05/2	03/15	0.000	1.800
3404A		CHV ONLY	05/2	03/15	0.000	0.800
3406H		CHV ONLY	05/2	03/15	0.000	0.100
3416		CHV ONLY	05/2	03/15	0.870	2.040
3416B		CHV ONLY	05/2	03/15	0.000	0.980
3416B		CHV ONLY	05/2	03/15	0.000	0.700
3419		All Vehicles	10/2	02/13	0.000	0.960
3423		All Vehicles	08/1	02/29	0.600	1.900
3427		CHV ONLY	05/2	03/15	0.000	1.000
3427A		CHV ONLY	05/2	03/15	0.000	0.700

BLANKET STATEMENTS FOR TRAVEL MANAGEMENT.

Unless otherwise noted in the Seasonal and Special Vehicle Designations table, Off-Highway Vehicle (CHV) use is PROHIBITED March 15th to May 1st annually on All Chippewa National Forest roads.

Additional legal information for this map is located on the Chippewa Southeast Map. (See Index Map for reference)

OPERATOR RESPONSIBILITIES

Operating a motor vehicle on National Forest System roads, National Forest System trails, and in areas on National Forest System lands carries a greater responsibility than operating that vehicle in a city or other developed setting. Not only must you know and follow all applicable traffic laws, you need to show concern for the environment as well as other forest users. The misuse of motor vehicles can lead to the temporary or permanent closure of any designated road, trail, or area. As a motor vehicle operator, you are also subject to State traffic law, including State requirements for licensing, registration, and operation of the vehicle in question.

Motor vehicle use, especially off-highway vehicle use, involves inherent risks that may cause property damage, serious injury, and possibly death to participants. Drive cautiously and anticipate rough surfaces and features, such as snow, mud, vegetation, and water crossings common to remote driving conditions. By your participation, you voluntarily assume full responsibility for these damages, risks, and dangers. Take care at all times to protect yourself and those under your responsibility.

Much of the Chippewa National Forest is remote. Medical assistance may not be readily available. Cellular telephones do not work in many areas of the Chippewa National Forest. Take adequate food, water, first-aid supplies, and other equipment appropriate for the conditions and expected weather.

ALWAYS REMEMBER TO RESPECT PRIVATE LAND! PROTECT YOUR PRIVILEGE. STAY ON DESIGNATED ROADS AND TRAILS AND IN DESIGNATED AREAS.

Read and understand this map in its entirety. If you have questions, please contact the Chippewa National Forest for clarification.

As a motor vehicle operator on a National Forest System road, trail, or area you must comply with this map, as well as all Federal, State, and local laws and regulations. Compliance with these rules is your responsibility.

INFORMATION SOURCES

Forest Supervisor's Office
Chippewa National Forest
200 Ash Avenue NW
Cass Lake, MN 56633
(218)335-8600

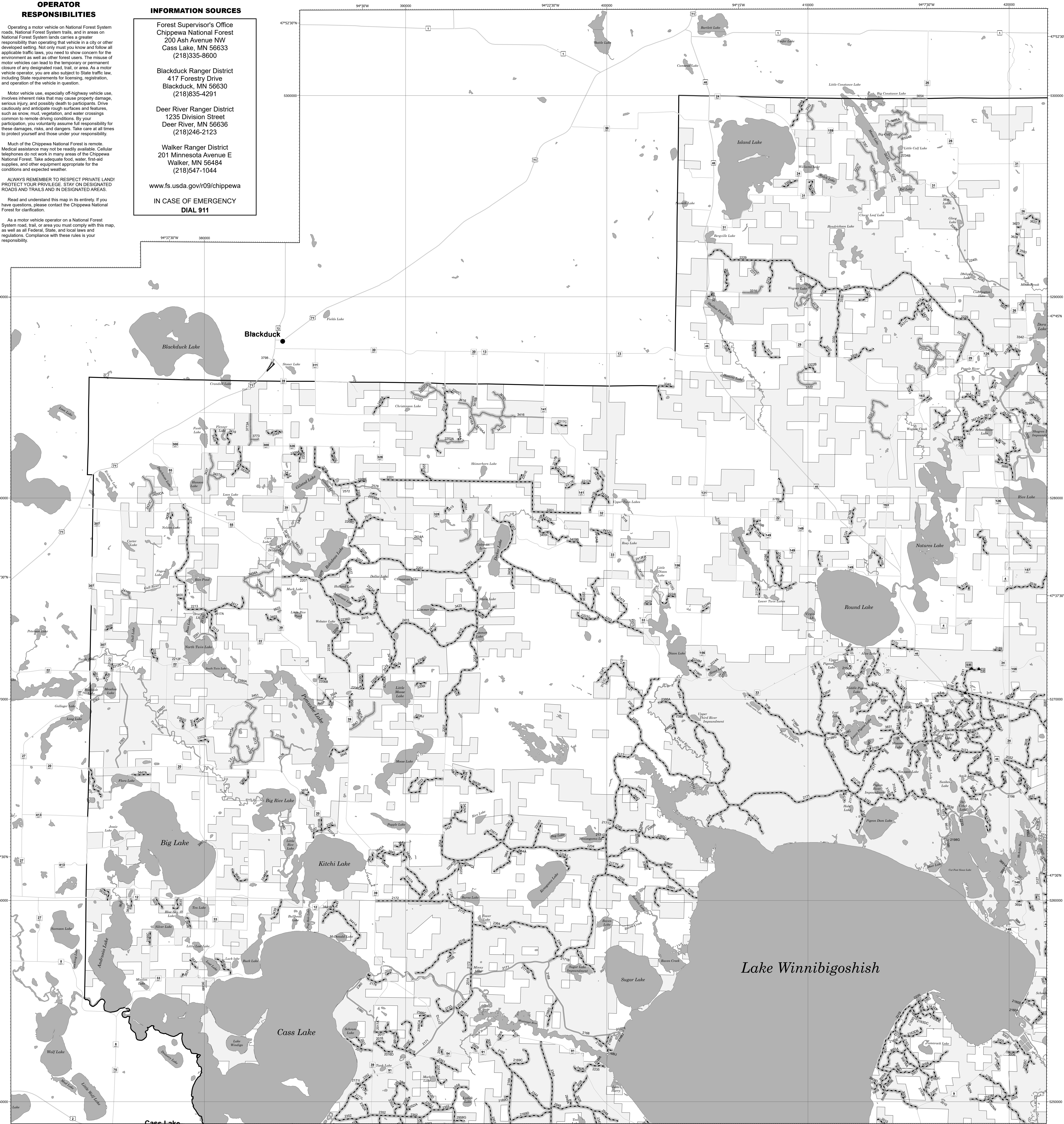
Blackduck Ranger District
417 Forestry Drive
Blackduck, MN 56630
(218)835-4291

Deer River Ranger District
1235 Division Street
Deer River, MN 56636
(218)246-2123

Walker Ranger District
201 Minnesota Avenue E
Walker, MN 56484
(218)547-1044

www.fs.usda.gov/r09/chippewa

IN CASE OF EMERGENCY
DIAL 911



Lake Winnibigoshish