

I
F765Fo
Wenaha
Reserve

Flat
Folio

U. S. Department of Agriculture

FOREST SERVICE

HENRY S. GRAVES, FORESTER

FOREST ATLAS

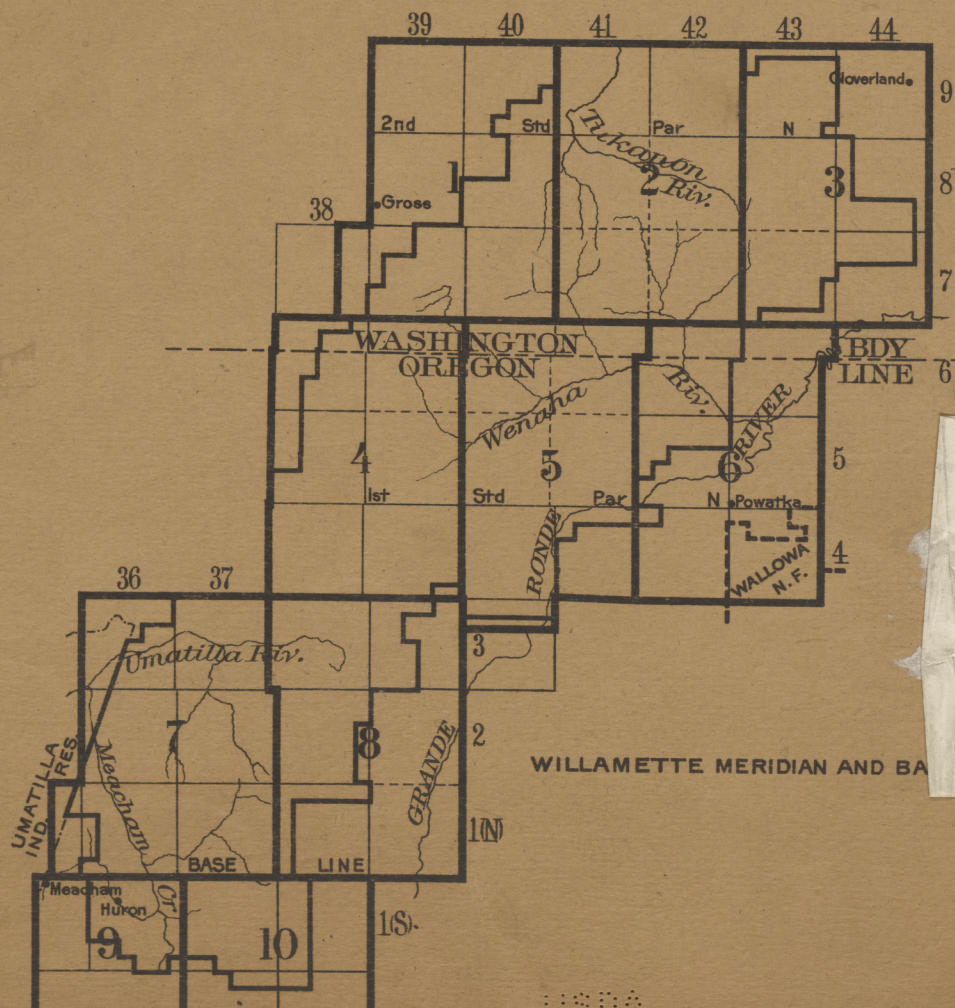
OF THE

NATIONAL FORESTS OF THE UNITED STATES

WENAHA

FOLIO

9-841



PENALTY FOR PRIVATE USE TO AVOID
PAYMENT OF POSTAGE, \$200

Feb. 23, 1924
SPB

WASHINGTON
OFFICIAL BUSINESS

WENAHAN WAS INCLUDED IN THE
UMATILLA National Forest
Nov. 5, 1920. by Ex. Or.

USDA.
LIB

FOREST ATLAS LEGEND PAGE

GENERAL CLASSIFICATION

Commercial Timber	
	Less than 2,000 B.F. per acre
	2,000 to 5,000 B.F. per acre
	5,000 to 10,000 B.F. per acre
	10,000 to 25,000 B.F. per acre
	25,000 to 50,000 B.F. per acre
	Woodland, cordwood, poles, etc.
	Chaparral or brush
	Sagebrush
	Grassland, parks, etc.
	Barren, above timber line, etc.
	Desert
	Burn, not restocking
	Burn, scattering trees or restocking
	Burn, forest cover established (The color indicates the stand)
	Windfall
	Bug-killed or diseased
	Old cutting, less than 1/3 of the merchantable timber removed
	Old cutting, 1/3 to 2/3 of the merchantable timber removed
	Old cutting, 2/3 to all of the merchantable timber removed
	Timber sales, less than 1/3 of the merchantable timber removed
	Timber sales, 1/3 to 2/3 of the merchantable timber removed
	Timber sales, 2/3 to all of the merchantable timber removed
	Cultivated
	Irrigated

TITLE

	State lands, approved
	State lands, not approved
	Indian allotments
	Lieu selections
	Pending base
	Railway lands, patented
	Railway lands, not patented
	Homesteads, patented
	Homesteads, not patented
	Cash entry
	Timber and stone
	Coal entry
	Desert entry
	Townsite entry

	Mineral lode claims, patented
	Mineral placer claims, patented
	Mineral mill site, patented
	Mineral classification

GRAZING MAP LEGEND

	Supervisor's headquarters
	Supervisor's division
	Ranger's division
	Grazing districts
	Open for all stock
	Open for cattle and horses only
	Open for sheep and goats only
	Closed for all stock
	Lambing grounds
	Driveways for stock
	Corral

CONVENTIONAL SIGNS

	Block line
	Compartment line, sales
	Boundary line for all other classifications
	Grant line
	Telegraph line
	Telephone line
	Power line
	Pipe line
	Aqueduct
	Railroad
	Tramway
	Wire rope conveyor
	Wagon road
	Secondary or private road
	Pack trail
	Foot trail
	Fire line
	Fence
	Ditch
	Flume
	Slide
	Log driving route
	Rollway
	Skidway
	Bridge
	Ferry
	Ford
	Experimental nursery (area)
	Experimental nursery (location)
	Permanent nursery (area)
	Permanent nursery (location)
	Forested by natural seeding
	Forested by artificial seeding
	Forested by planting
	Location of Silvical experiments
	Corral
	Supervisor's headquarters
	Ranger's headquarters, no house
	Ranger's headquarters, with house
	House
	Railroad station
	Stage station
	Power station
	Hotel
	Store
	School
	Church
	Cemetery
	TEL. Telegraph office
	TLP. Telephone office
	Cabin
	Dairy
	Logging camp
	Sawmill, portable
	Sawmill, stationary
	Grist mill
	Grist and sawmill
	Apiary
	Windmill
	Well
	Quarry or gravel pit
	Mine location, unpatented
	Mine shaft
	Triangulation station
	B.M. Bench mark.

ALPHA-NUMERIC SYMBOLS FOR WESTERN COMMERCIAL TREE SPECIES

These will be used on maps, where limited space makes necessary, in the following manner:

D129	= <i>Pseudotsuga taxifolia</i> , average stand 29,000 B.M. per acre
Q612	= <i>Quercus agrifolia</i> , average stand 12 cords per acre
T67	= <i>Thuja plicata</i> , average stand 7 tele-poles per acre
P0	<i>Pinus contorta</i> (murrayana)
1	<i>flexilis</i>
2	<i>monticola</i>
3	<i>lambertiana</i>
4	<i>ponderosa</i>
5	<i>coulteri</i>
6	<i>sabiniana</i>
7	<i>jeffreyi</i>
8	<i>radiata</i>
9	<i>attenuata</i>
B2	<i>strobiformis</i>
5	<i>albicaulis</i>
6	<i>torreyana</i>
7	<i>edulis</i>
9	<i>monophylla</i>
A1	<i>Abies magnifica</i>
2	<i>concolor</i>
3	<i>shastensis</i>
4	<i>nobilis</i>
5	<i>lasiocarpa</i>
6	<i>grandis</i>
7	<i>arizonica</i>
8	<i>amabilis</i>
9	<i>venusta</i>
S2	<i>Picea engelmanni</i>
3	<i>parryana</i>
5	<i>breweriana</i>
6	<i>sitchensis</i>
D1	<i>Pseudotsuga taxifolia</i>
5	<i>macrocarpa</i>
H5	<i>Tsuga mertensiana</i>
6	<i>heterophylla</i>
R1	<i>Sequoia sempervirens</i>
5	<i>washingtoniana</i>
C5	<i>Chamaecyparis nootkatensis</i>
6	<i>lawsoniana</i>
T6	<i>Thuja plicata</i>
L5	<i>Larix lyallii</i>
7	<i>occidentalis</i>
O5	<i>Libocedrus decurrens</i>
K5	<i>Cupressus macnabiana</i>
6	<i>macrocarpa</i>
7	<i>arizonica</i>
8	<i>goveniana</i>
J1	<i>Juniperus utahensis</i>
2	<i>pachyphloea</i>
4	<i>occidentalis</i>
5	<i>sabinoides</i>
7	<i>californica</i>
9	<i>monosperma</i>
Q0	<i>Quercus chrysolepis</i>
1	<i>californica</i>
2	<i>lobata</i>
3	<i>douglasii</i>
4	<i>garryana</i>
5	<i>wislizeni</i>
6	<i>agrifolia</i>
7	<i>gambelii</i>
8	<i>densiflora</i>
9	<i>engelmanni</i>
M2	<i>Acer macrophyllum</i>
5	<i>glabrum</i>
9	<i>negundo californicum</i>
W0	<i>Populus trichocarpa</i>
2	<i>fremontii</i>
5	<i>tremuloides</i>
7	<i>angustifolia</i>
F1	<i>Fraxinus pennsylvanica</i>
6	<i>oregona</i>
8	<i>lanceolata</i>
U1	<i>Prunus demissa</i>
Y7	<i>Platanus wrightii</i>
8	<i>racemosa</i>
X0	<i>Salix lasiandra</i>
2	<i>sessilifolia</i>
9	<i>amygdaloides</i>

U.S. Improvements made by the United States are marked U.S.

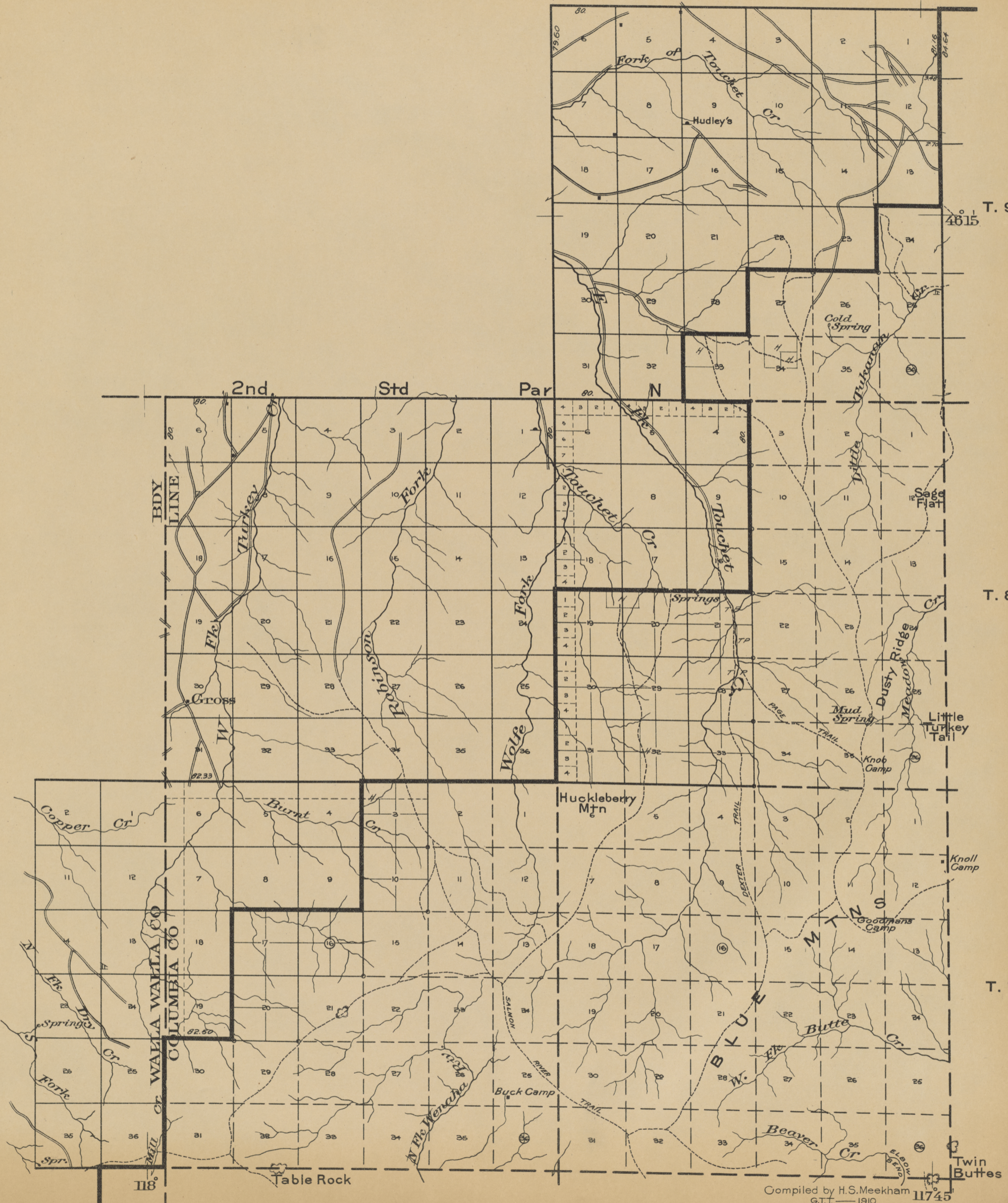
Proposed improvements are shown by the appropriate sign and designated by "Proposed" on the margin of the maps

Abandoned improvements are shown by zeros O O O O and designated on the margin of the maps

Additional buildings may be shown by using the house sign

() with a written designation; thus:

- Slaughter house
- Livery barn
- Sanatorium
- etc., etc.



T. 9 N.

T. 8 N.

T. 7 N.

R. 38 E.

R. 39 E.

R. 40 E. WENAHA

WILLAMETTE MERIDIAN

Compiled by H.S. Meekham G.T.T. — 1910

11745

118°

Table Rock

Twin Buttes

ELSON BEND

Beaver Cr

Butte Cr

BLUE MOUNTAINS

Goodmans Camp

Knoll Camp

Little Turkey Tail

Knob Camp

Mud Spring

Dusty Ridge

Cr

Sage Flat

Cold Spring

4615

Hudley's

Fork of Touchet Cr

7960

Par

Std

2nd

BDY LINE

W

CR WAJLA WAJLA CO COLUMBIA CO

Copper Cr

Burnt Cr

Huckleberry Mtn

Wolf & Fork

Wenaha Cr

Turkey Fork

Flk

Gross

Fork Cr

Flk Cr

Spring Cr

Buck Camp

WENAH RIVER

W. BLUE

Beaver Cr

Flk

Butte Cr

TRAIL

TRAIL

TRAIL

TRAIL

TRAIL

TRAIL

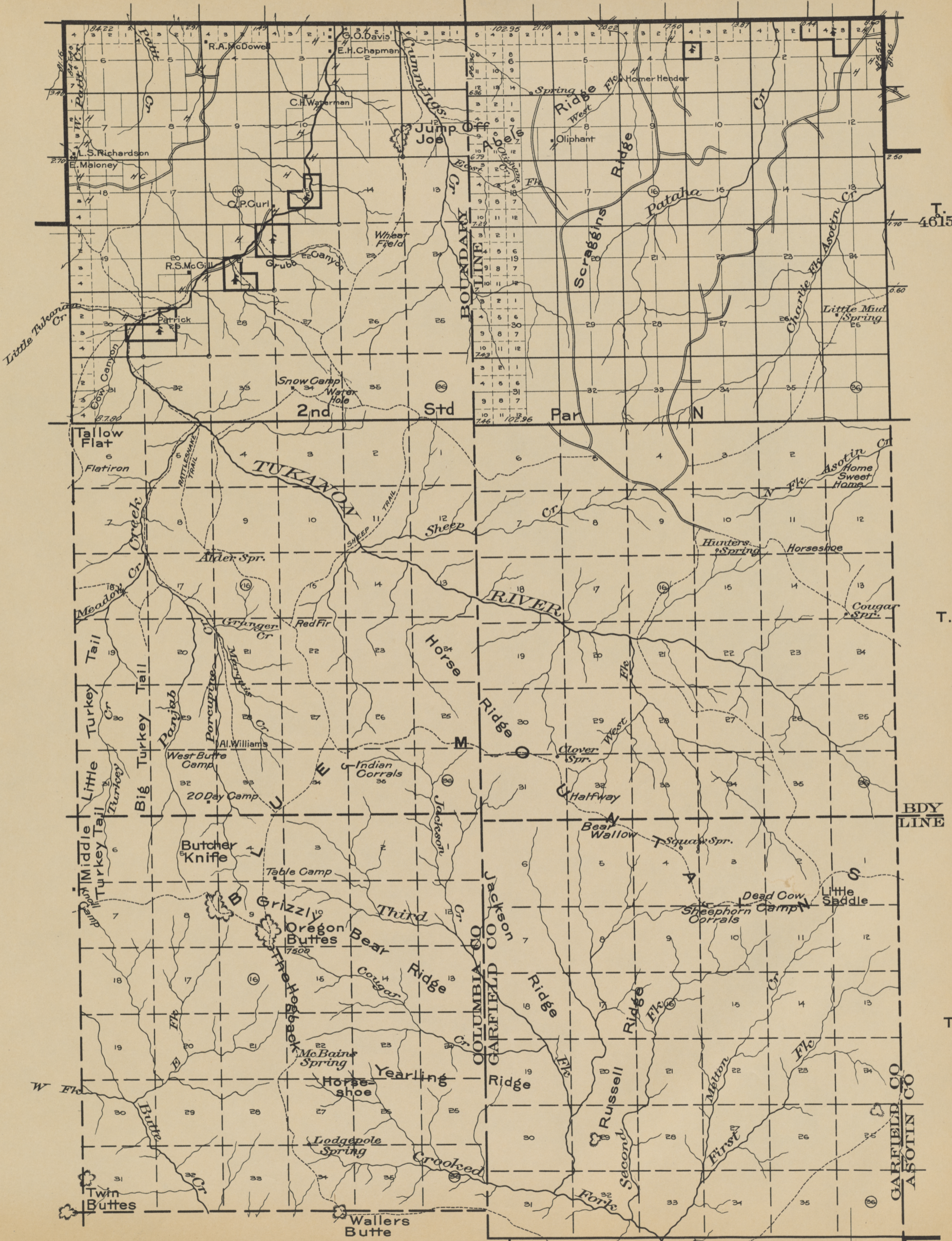
TRAIL

TRAIL

TRAIL

TRAIL

118°



T. 9 N.
4615'

T. 8 N.

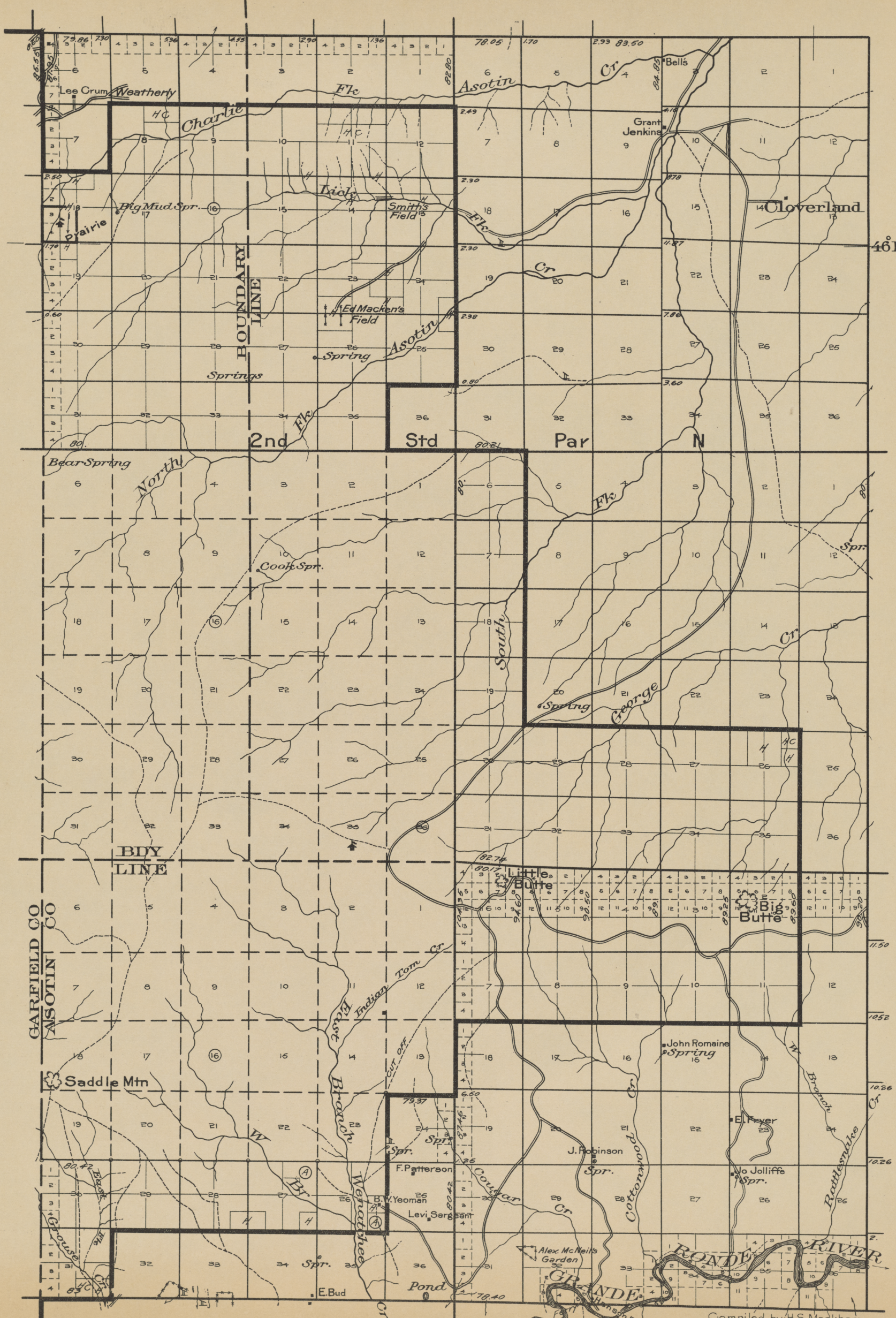
BDY LINE

T. 7 N.

R. 41 E.

R. 42 E.

Compiled by H.S. Meekham
 G.T.T. — 1910
 11730
WENAH
 WILLAMETTE MERIDIAN



4615 T. 9 N.

T. 8 N.

T. 7 N.

GARFIELD CO
ASOTIN CO

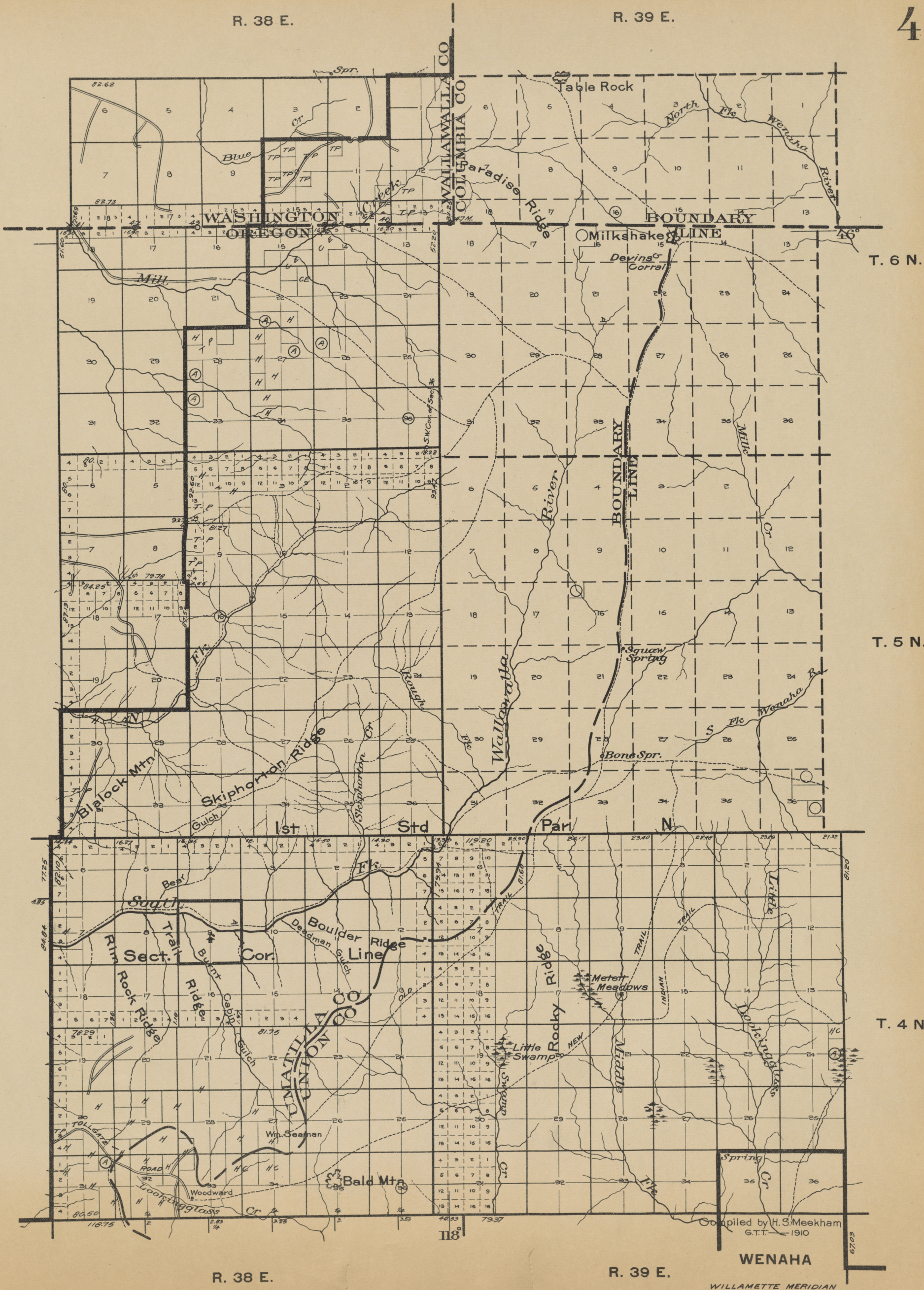
R. 43 E.

R. 44 E.

Compiled by H.S. Meekham
G.T.T. 1910

11715
WENAH

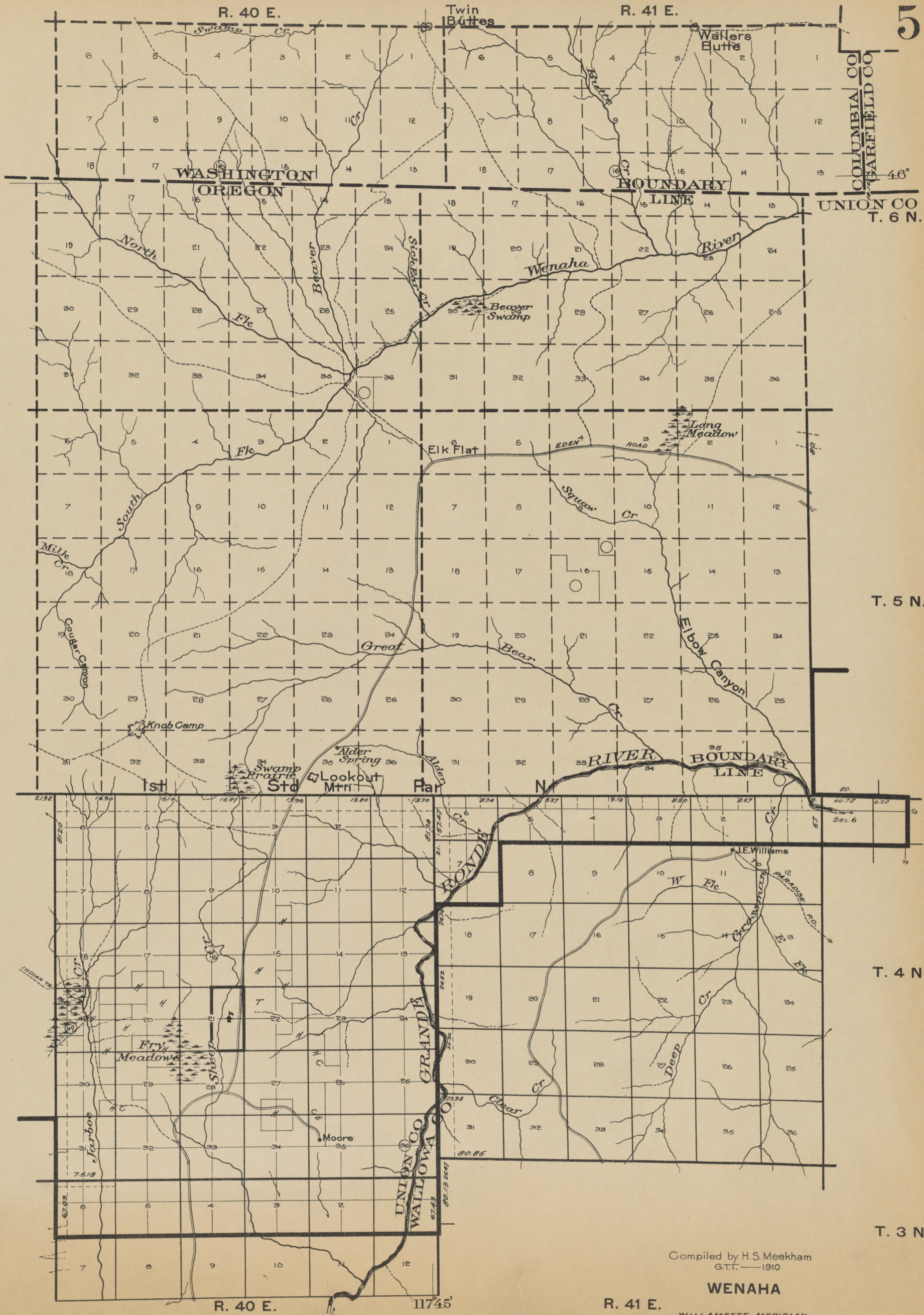
WILLAMETTE MERIDIAN



Compiled by H.S. Meekham G.T.T. 1910

WENAH

6703



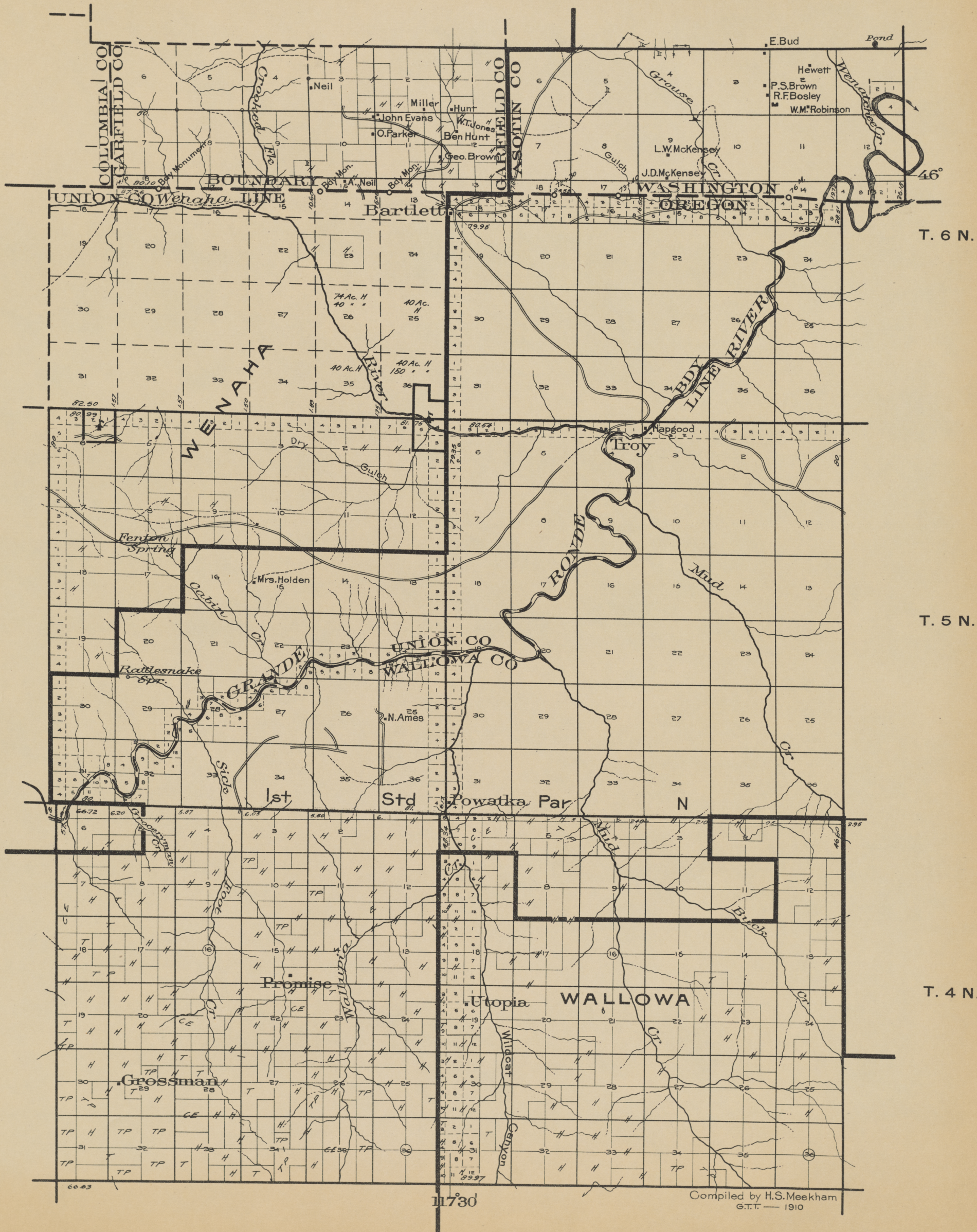
Compiled by H.S. Meekham
G.T.T. — 1910

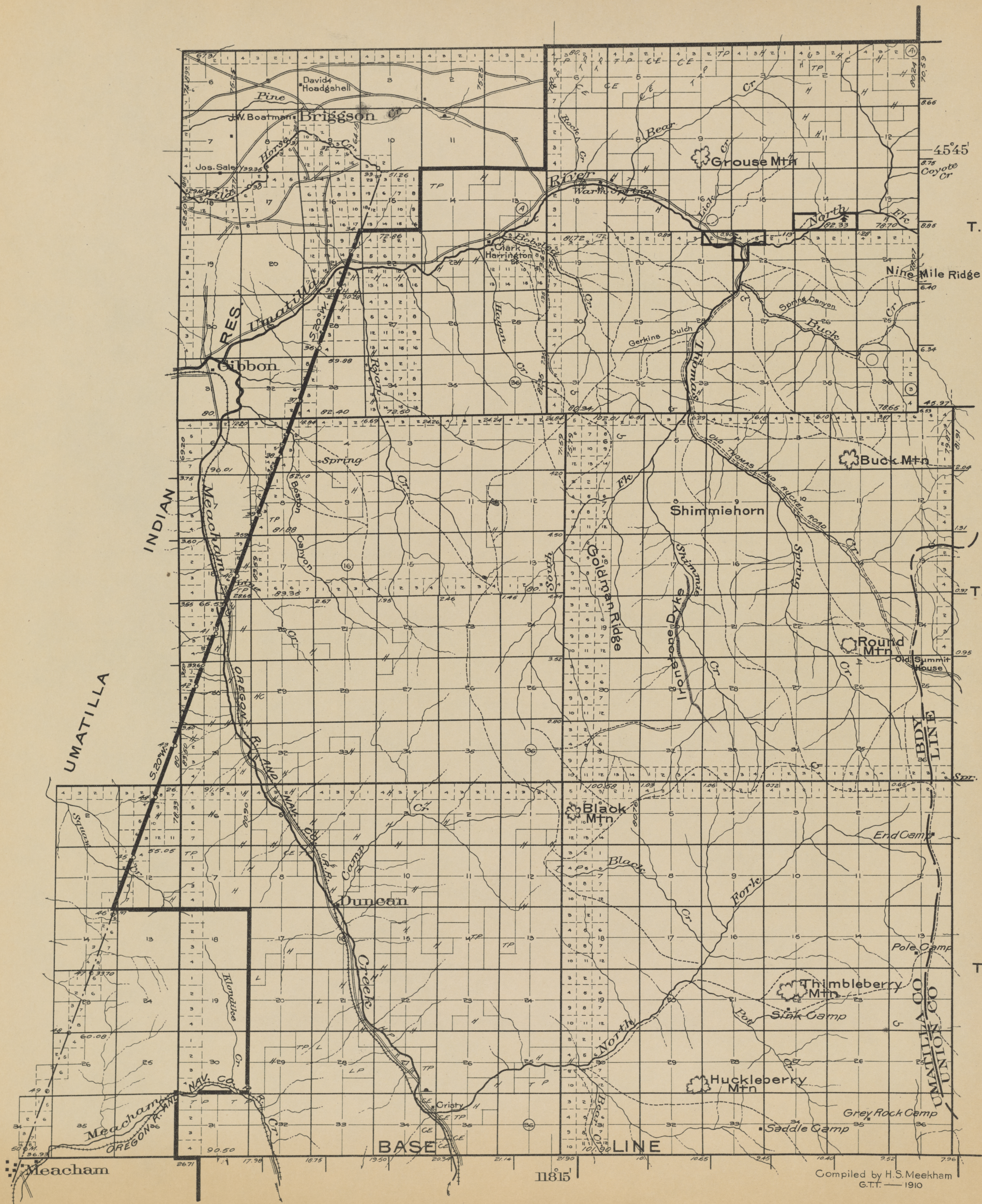
WENAH

R. 41 E. WILLAMETTE MERIDIAN

R. 40 E.

11745





R. 35 E.

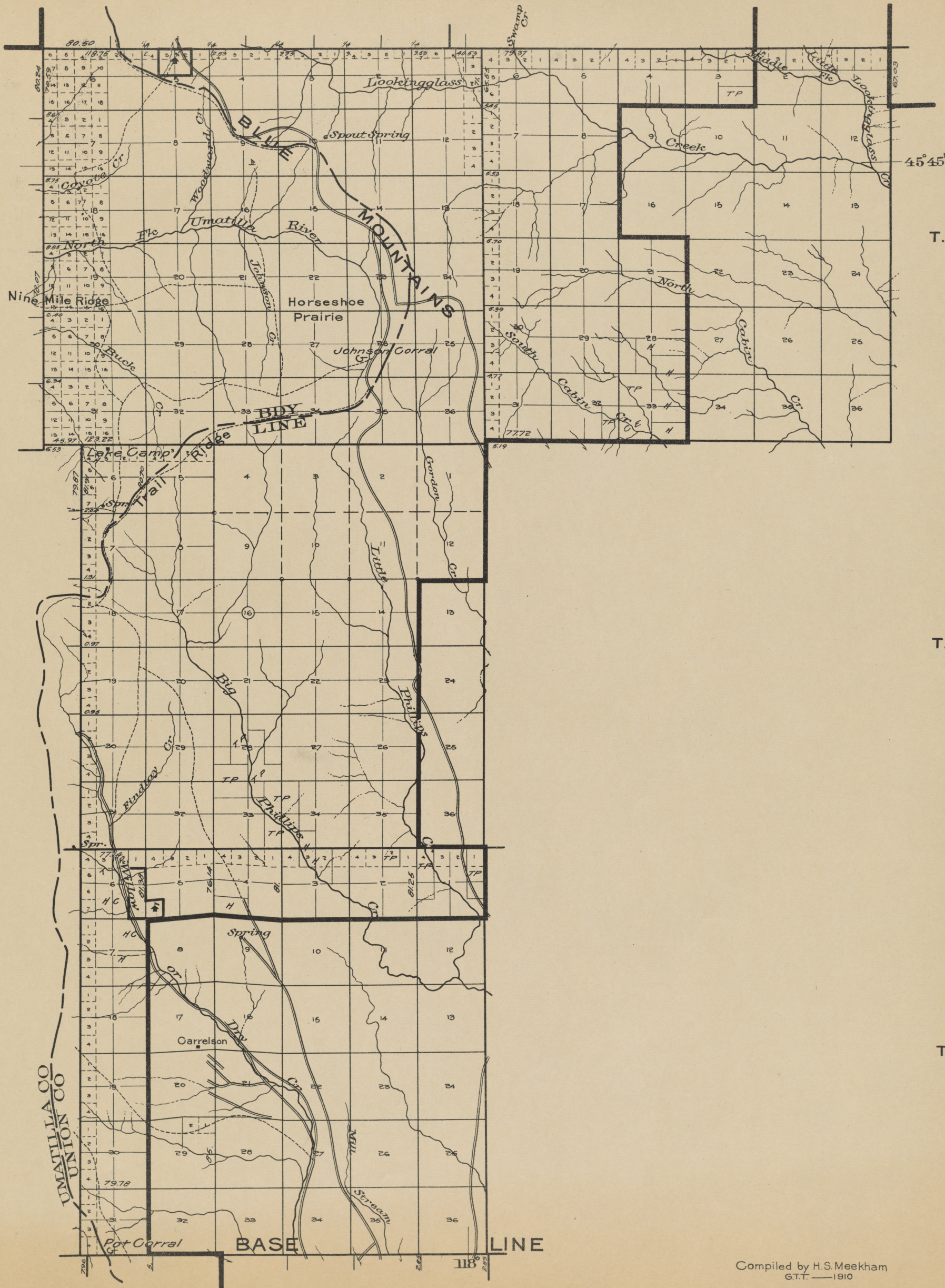
R. 36 E.

R. 37 E.

WENAHA

WILLAMETTE MERIDIAN

Compiled by H.S. Meekham
G.T.T. — 1910



45° 45'

T. 3 N.

T. 2 N.

T. 1 N.

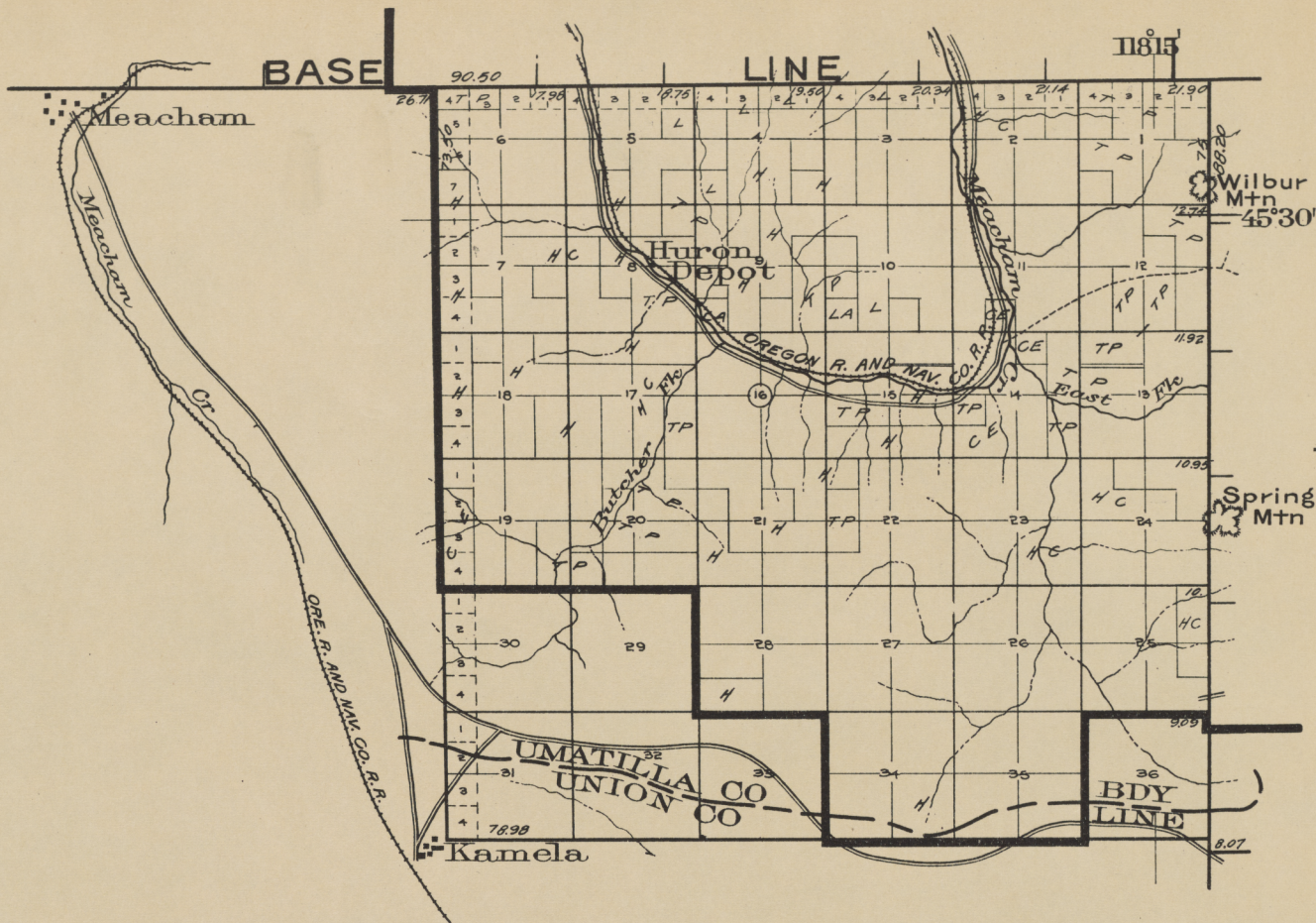
UMATILLA CO
UNION CO

R. 38 E. BASE LINE R. 39 E.

Compiled by H.S. Meekham
G.T.T. — 1910

WENAH

WILLAMETTE MERIDIAN

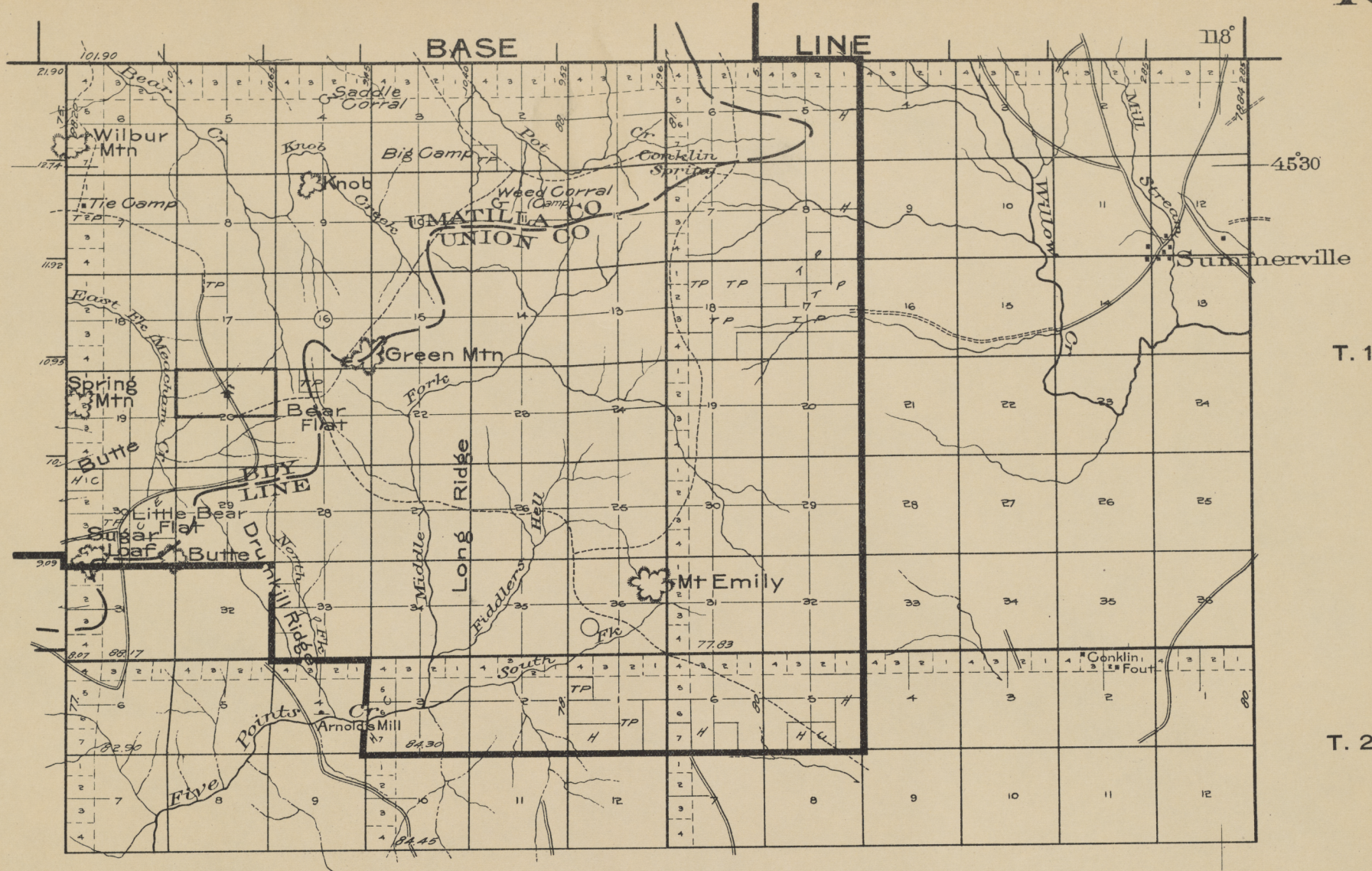


Compiled by H.S. Meekham
G.T.T.—1910

R. 36 E.

WENAH

WILLAMETTE MERIDIAN



Compiled by H.S. Meekham
G.T.T. — 1910

WENAH

R. 37 E.

R. 38 E.

WILLAMETTE MERIDIAN

