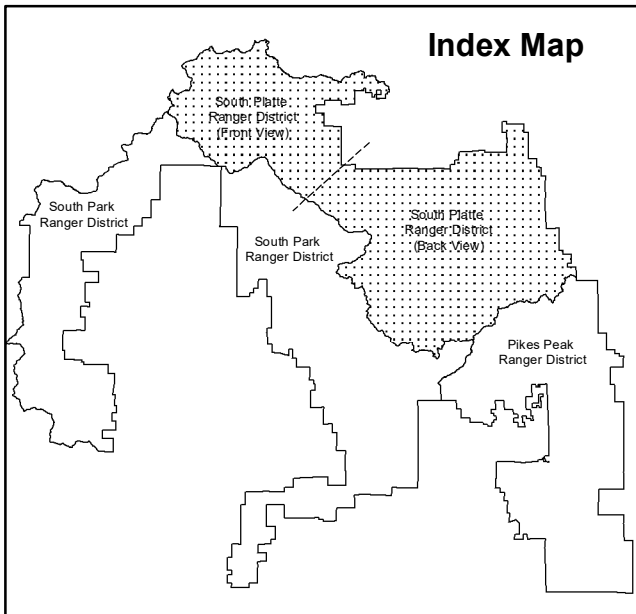
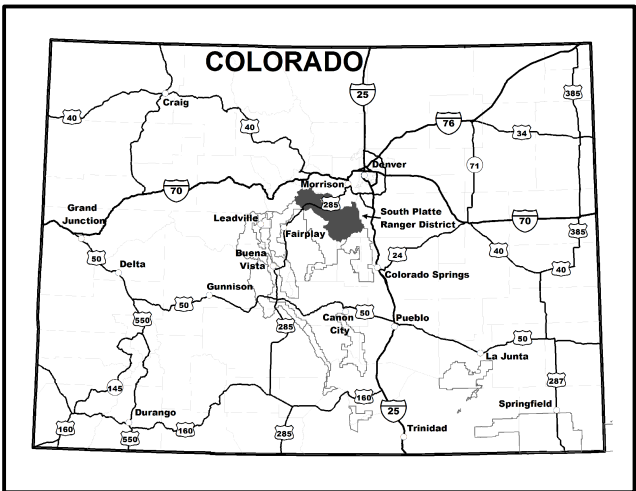




Motor Vehicle Use Map Pike National Forest South Plate Ranger District

VICINITY MAP



USDA is an equal opportunity provider, employer, and lender.



INFORMATION SOURCES

South Platte Ranger District
30403 Kings Valley DR. STE. 2-115
Conifer, CO 80433
(303) 275-5610

Forest Supervisor
Pike and San Isabel National Forests
Cimarron and Comanche National Grasslands
2640 Kachina Drive
Pueblo, CO 81008
(719) 553-1400

In case of emergency: Dial 911
South Platte Ranger District Website:
<https://www.fs.usda.gov/r02/psic/0ffices/south-platte-ranger-district>



PURPOSE AND CONTENTS OF THIS MAP

The designations shown on this motor vehicle use map (MVUM) were made by the responsible official pursuant to 36 CFR 212.51, are effective as of the date on the front cover of this MVUM, and will remain in effect until superseded by the next year's MVUM.

It is the responsibility of the user to acquire the current MVUM. This MVUM shows the National Forest System roads, National Forest System trails, and the areas on National Forest System lands in the South Platte Ranger District that are designated for motor vehicle use pursuant to 36 CFR 212.51. This MVUM also identifies the vehicle classes allowed on each route and in each area, and any seasonal restrictions that apply on those routes and in those areas.

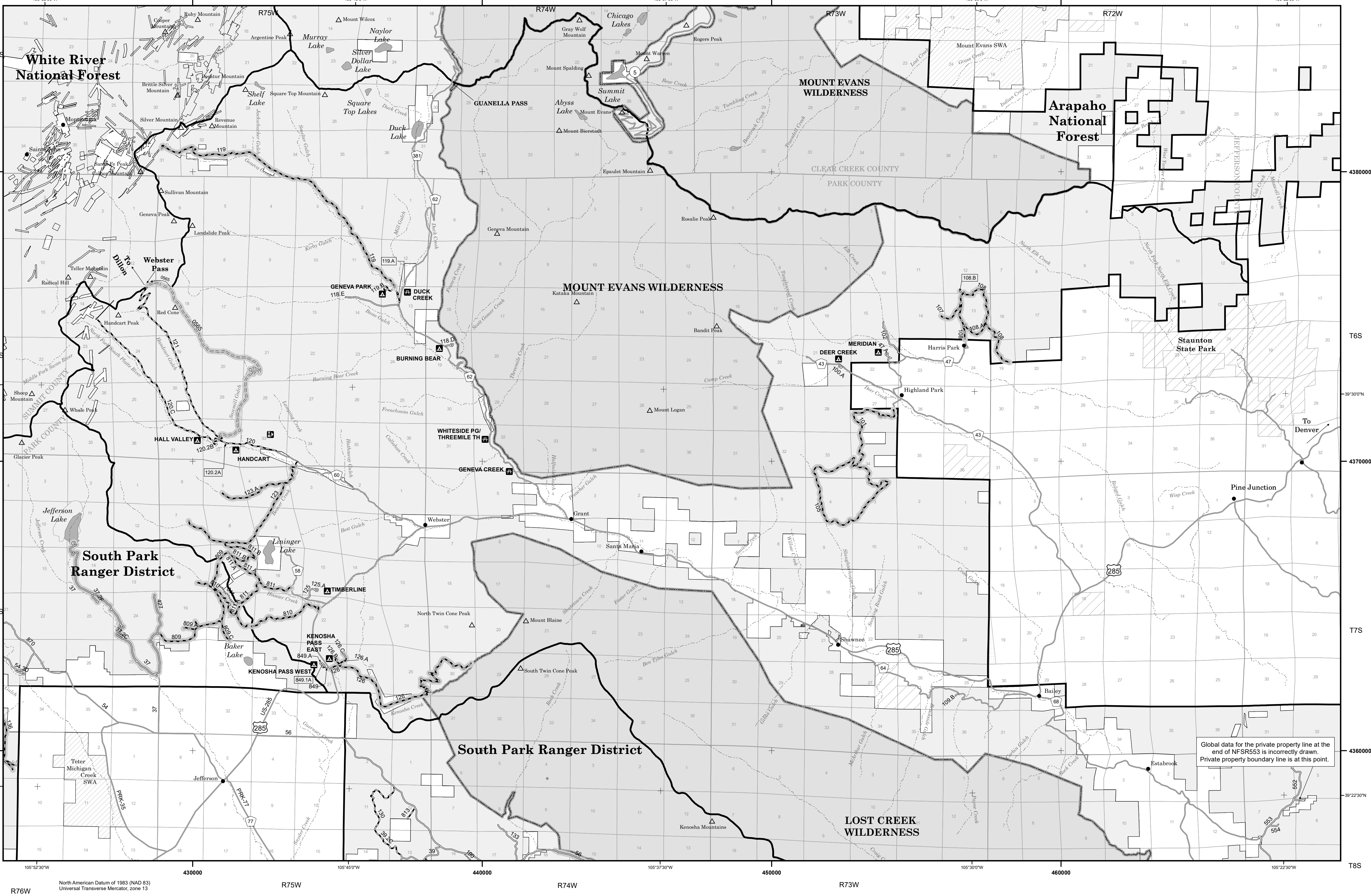
Designation of a road, trail, or area for motor vehicle use by a particular class of vehicle under 36 CFR 212.51 should not be interpreted as encouraging or inviting use, or implying that the road, trail or area is passable, actively maintained, or safe for travel. Motor vehicle designations include parking along designated routes and at facilities associated with designated routes when it is safe to do so and when not causing damage to National Forest System resources. Seasonal weather conditions and natural events may render designated roads and trails impassable for extended periods. Designated areas may contain dangerous or impassable terrain. Many designated roads and trails may be passable only by high-clearance vehicles or four-wheel drive vehicles. Maintenance of designated roads and trails will depend on available resources, and many may receive little maintenance.

This motor vehicle use map identifies those roads, trails, and areas designated for motor vehicle use under 36 CFR 212.51 for the purpose of enforcing the prohibition at 36 CFR 261.13. This is a limited purpose. The other public roads are shown for information and navigation purposes only and are not subject to designation under the Forest Service travel management regulation.

These designations apply only to National Forest System roads, National Forest System trails, and areas on National Forest System lands.

LEGEND

- Roads Open to Highway Legal Vehicles
 - Roads Open to All Vehicle Designation
 - Trails open to All Vehicles
 - Trails Open to Vehicles 50" or Less in Width
 - Trails Open to Motorcycles Only
 - Seasonal Designation (See Table)
 - Interstate Highways, U.S. State, County & Other Public Roads
 - Interstate Route Number
 - U.S. Highway Route Number
 - State Highway Route Number
 - County Road Number
 - Major Streams
 - Mountain Peaks
 - FS Campground
 - Picnic Area
 - Motorized Trailhead
 - Cities, Towns
 - Forest and District Boundary
 - National Forest System Lands
 - Non-National Forest System Lands within the National Forest
 - Wilderness Areas
 - County Boundary
 - Township and Range Lines
 - Section Lines
 - Lakes
 - State Wildlife Areas (SWA)
 - State Lands
 - BLM Lands
- Scale: 0 0.5 1 2 3 Miles
1:70,000



OPERATOR RESPONSIBILITIES

Operating a motor vehicle on National Forest System roads, National Forest System trails, and in areas on National Forest System lands carries a greater responsibility than operating that vehicle in a city or other developed setting. Not only must you know and follow all applicable traffic laws, you need to show concern for the environment as well as other forest users. The misuse of motor vehicles can lead to the temporary or permanent closure of any designated road, trail, or area. As a motor vehicle operator, you are also subject to State traffic law, including State requirements for licensing, registration, and operation of the vehicle in question.

Motor vehicle use, especially off-highway vehicle use, involves inherent risks that may cause property damage, serious injury, and possibly death to participants. Drive cautiously and anticipate rough surfaces and features, such as snow, mud, vegetation, and water crossings common to remote driving conditions. By your participation, you voluntarily assume full responsibility for these damages, risks, and dangers. Take care at all times to protect yourself and those under your responsibility.

Much of the South Platte Ranger District is remote. Medical assistance may not be readily available. Cellular telephones do not work in many areas of the South Platte Ranger District. Take adequate food, water, first aid supplies, and other equipment appropriate for the conditions and expected weather.

ALWAYS REMEMBER TO RESPECT PRIVATE LAND! PROTECT YOUR PRIVILEGE. STAY ON DESIGNATED ROADS AND TRAILS AND IN DESIGNATED AREAS.

Read and understand this map in its entirety. If you have questions, please contact the South Platte Ranger District for clarification.

As a motor vehicle operator on a National Forest System road, trail, or area, you must comply with this map, as well as all Federal, State, and local laws and regulations. Compliance with these rules is your responsibility.

SOUTH PLATTE RANGER DISTRICT BLANKET STATEMENTS FOR TRAVEL MANAGEMENT

Map Revisions
The designations shown on this map will remain in effect until revised with the publication of a new map. In January of each year, this motor vehicle travel map will either be revised with the publication of a new map, or it will be validated for the new year by the Ranger District with a red stamp that says: "Valid for Year 20__"

Parking/Dispersed Camping On The Pike National Forest
Per ORDER # PSICC-2022-08 for the purpose of protecting natural resources and public health and safety.

Prohibitions:
1. Camping within the Described Areas unless in a developed campground or a designated dispersed campsite provided by the Forest Service that is posted with signs. 36 C.F.R. 261.58(e)

2. Parking on the Described Roads or within the Described Areas unless in a developed campground or a designated parking site provided by the Forest Service that is posted with signs. 36 C.F.R. 261.58(g)

Described Roads and Areas:
The Described Roads and Areas are located in Clear Creek, Douglas, Jefferson, Park, and Teller Counties, Colorado. The Described Areas are all NFS lands within 1/4 mile of the centerline of the Described Roads, Highways and County Roads.

Implementation:
This Order will be in effect on July 20, 2022, at 12:01 am, and shall remain in effect until July 20, 2027, or until rescinded, whichever event occurs first.

Temporary Closures
• Check with www.fs.usda.gov/r02/psic/alerts, for current temporary closures and prohibitions.

• See Forest Order PSICC-2022-08 for camping and/or parking restrictions on and within 1/4 mile of National Forest System roads in the South Platte Ranger District. This Order only allows camping and/or parking in the Restricted Area where posted with these symbols:

Campground Information
• Most South Platte Ranger District developed recreations sites and access roads are closed during the winter months.

• Visit www.fs.usda.gov/gto/psic/psopl, and then click on the Recreation tab, then on the camping & cabins tab, for detailed information on each campground, including the estimated opening and closing dates.

MVUM Disclaimer
#1: GIS data and product accuracy may vary. The Forest Service reserves the right to correct, update, modify, or replace GIS products without notification. For more information, contact the Pike and San Isabel NF, Cimarron & Comanche NG, Pueblo, CO. (719) 553-1400.

#2: NFS routes symbolized on other districts are shown for clarity of continuity but may not represent current management status. To obtain the most current information, refer to the specific district map for the applicable district.

EXPLANATION OF LEGEND ITEMS

Roads Open to Highway Legal Vehicles Only:
Roads open only to motor vehicles licensed under State law for general operation on all public roads.

Roads Open to All Vehicles:
Roads open to all motor vehicles, including smaller off highway vehicles that may not be licensed for highway use (not to oversize or overweight vehicles under State traffic law).

Trails Open to All Vehicles:
Trails open to all motor vehicles, including both highway legal and nonhighway legal vehicles.

Trails Open to Vehicles 50" or Less in Width:
Trails open only to motor vehicles less than 50 inches in width at the widest point on the vehicle.

Trails Open to Motorcycles Only:
Trails open only to motorcycles. Sidecars are not permitted.

Special Vehicle Designation:
This symbol indicates the road or trail is open to classes of vehicles other than those listed above. Refer to the Seasonal and Special Vehicle Designations Table for further instructions.

Seasonal Designation:
This symbol, used in conjunction with one of the other road or trail symbols, indicates that the route is open only during certain portions of the year. Refer to the Seasonal and Special Vehicle Designations Table for further instructions.

Other Public Roads and Trails:
Interstate Highways, U.S. State, County & Other Public Roads

Used to show routes not designated for motorized use by the Forest Service. Part of the reference layers showing connections to towns and cities outside the forest boundary.

State OHV Requirements:
State of Colorado OHV sticker required for all users of motorized trails regardless of vehicle type.

Seasonal and Special Vehicle Designations

| Route Numbers | Legend | | Dates Allowed | Beginning Mile Post | Ending Mile Post |
|---|----------|--|-----------------------|---------------------|------------------|
| | Linetype | Description | | | |
| 101, 105 | | Road Open to All Vehicles | April 2 - December 31 | Entire | Length |
| 107, 108, 108.A | | Road Open to All Vehicles | June 1 - February 28 | Entire | Length |
| 108.B | | Road Open to Highway Legal Vehicles | June 1 - February 28 | Entire | Length |
| 119, 123, 123.A, 126, 126.A, 126.B, 809, 810, 811, 811.A, 811.B | | Road Open to All Vehicles | May 16 - December 31 | Entire | Length |
| 126.C | | Road Open to Highway Legal Vehicles | May 16 - December 31 | Entire | Length |
| 0565 | | Trail Open to All Vehicles | July 1 - February 28 | Entire | Length |
| 0627, 0646, 0649.A, 0650, 0653, 0657, 0662, 0673, 0673.A, 0674, 0674.B, 0675, 0677, 0679.A, 0679.B, 0680, 0681, 0681.B, 0682.C, 0682.E, 0682, 0682.A, 0682.AA, 0683, 0685, 0686, 0686.A, 0688, 0787, 0787.A, 0788 | | Trail - 50' wide (open to OHVs such as ATVs and motorcycles) | May 16 - March 14 | Entire | Length |
| 0649 | | Trail - 50' wide (open to OHVs) | May 16 - March 14 | 0-1.84 | 8.24-9.45 |
| 0693 | | Trail Open to Motorcycles only | June 1 - March 31 | Entire | Length |
| 0767, 0767.A | | Trail Open to All Vehicles | May 16 - November 30 | Entire | Length |
| | | Trail - 50' wide (open to OHVs) | December 1 - March 14 | | |
| 0770 | | Trail Open to Motorcycles only | May 16 - March 14 | Entire | Length |
| 300, 300.M, 300.O, 300.P, 300.PA, 300.Q, 300.R, 300.S, 300.T, 300.U, 348, 502, 503, 502.2, 502.B, 506, 507, 563 | | Road, Special Vehicle Designation | May 16 - November 30 | | |
| | | Roads Open Only to Vehicles 50' or Less in Width | December 1 - March 14 | Entire | Length |