Seasonal and Special Vehicle Designations

Route Number	Legend	Special Vehicle Designation	Dates Allowed	Beginning Mile Post	Ending Mile Post
3123	Trails open to vehicles 50" or less in width, with Seasonal Designation	ATVs and Motorcycles	06/01-10/31	0.000	8.120
3123	Trails open to vehicles 50" or less in width, with Seasonal Designation	Other Wheeled Non-Highway Legal Vehicles 50 Inches Wide or Less, Tracked Non-Highway Legal Vehicles 50 Inches Wide or Less, Other Non-Highway Legal Vehicles 50 Inches Wide or Less (ATVs and Motorcycles), Class 1 e-bikes, Class 2 e-bikes, and Class 3 e-bikes	01/01-12/31	0.000	8.120
O-4600730, O-4600755, O-4600765, O-6437010, O-6437020, O-6437027, 3224, 3243, 3245	Trails open to vehicles 50" or less in width, with Seasonal Designation	Seasonal Designation	04/01-11/30		
46	Roads open to highway legal vehicles only, with Seasonal Designation	Seasonal Designation	04/01-11/30	8.441	20.783
4600300, 4600420, 64, 6400450, 6400560, 6436000, 6437000, 6500892	Roads open to all Vehicles, with Seasonal Designation	Seasonal Designation	04/01-11/30		
65	Roads open to highway legal vehicles only, with Seasonal Designation	Seasonal Designation	04/01-11/30	1.076	13.007

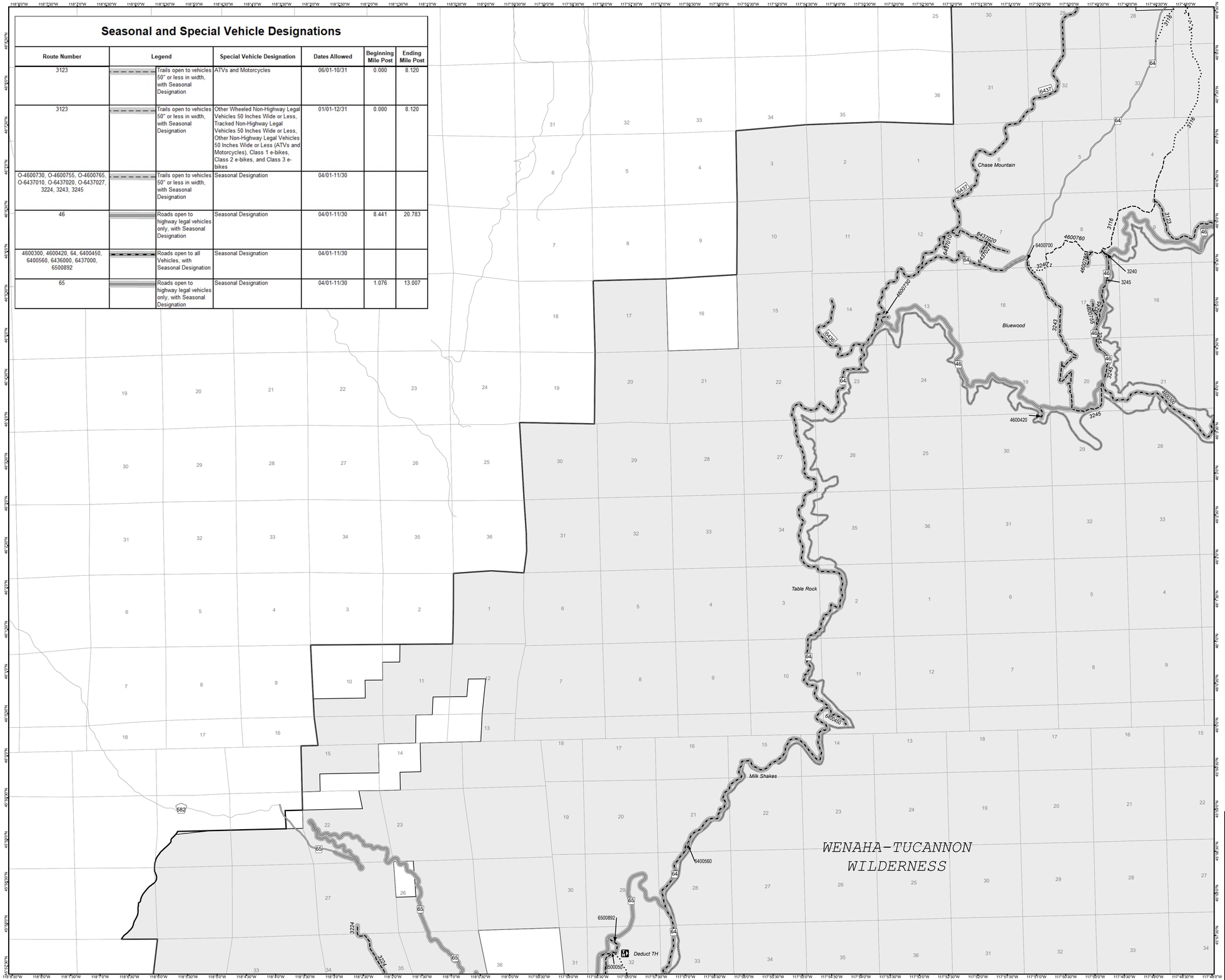

Motor Vehicle Use Map
Umatilla National Forest



Pomeroy RD
Walla Walla RD
16

Oregon - Washington
Valid Through March 31, 2027

Forest Service

United States Department of Agriculture

INDEX MAP

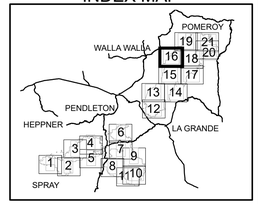

Important Notice: Not all Road and Trail Symbols Exist on All Maps

LEGEND

- Roads Open to Highway Legal Vehicles Only
- Roads Open to All Vehicles
- Trails Open to All Vehicles
- Trails Open to Motorcycles Only
- Trails Open to Vehicles 50" or Less in Width
- Special Vehicle Designation (See Table)
- Seasonal Designation (See Table) {Use along with road and trail symbols above}
- Interstate
- Highways, US, State
- Other Public Roads
- Other Public Trails
- Mile Marker Tick
- FS Campgrounds
- Motorized Trail Access
- Forest or Unit Boundary
- Wilderness Boundary
- Lakes

N

1:40,000
Miles
0 0.25 0.5 1

North American Datum of 1983 (NAD 83)
NAD_1983_Oregon_Washington_Albers

In accordance with Federal civil rights law and U.S. Department of Agriculture (USDA) civil rights regulations and policies, the USDA, its Agencies, offices, and employees, and institutions participating in or administering USDA programs are prohibited from discriminating based on race, color, national origin, religion, sex, disability, age, marital status, family/parental status, income derived from a public assistance program, political beliefs, or reprisal or retaliation for prior civil rights activity, in any program or activity conducted or funded by USDA (not all bases apply to all programs). Remedies and complaint filing deadlines vary by program or incident.
Persons with disabilities who require alternative means of communication for program information (e.g., Braille, large print, audiotape, American Sign Language, etc.) should contact the State or local Agency that administers the program or contact USDA through the Telecommunications Relay Service at 711 (voice and TTY). Additionally, program information may be made available in languages other than English.

Printed 2026

Maps 16 and 17
Pomeroy RD
Walla Walla RD

VICINITY MAP

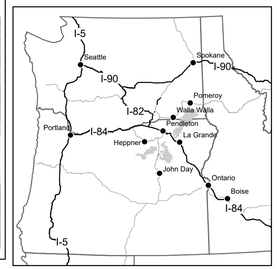

INFORMATION SOURCES

Heppner Ranger District
P.O. Box 7
Heppner, OR 97836
(541) 676-9187

North Fork John Day Ranger District
P.O. Box 158
Ukiah, OR 97880
(541) 427-3231

Pomeroy Ranger District
71 W. Main St.
Pomeroy, WA 99347
(509) 843-1891

Walla Walla Ranger District
1415 West Rose Street
Walla Walla, WA 99362
(509) 522-6290

Umatilla National Forest
72510 Coyote Road
Pendleton, OR 97801
(541) 278-3716

Maps Available on the Web at
https://www.fs.usda.gov/r06/umatilla/maps-guides/motor-vehicle-use-maps

EXPLANATION OF LEGEND ITEMS

Roads Open to Highway Legal Vehicle Only:

These roads are open only to motor vehicles licensed under State law for general operation on all public roads within the State.

Roads Open to All Vehicles:

These roads are open to all motor vehicles, including smaller off highway vehicles that may not be licensed for highway use (but not to oversize or overweight vehicles under State traffic law).

Trails Open to All Vehicles:

These trails are open to all motor vehicles, including both highway legal and non highway legal vehicles.

Trails Open to Vehicles 50" or Less in Width:

These trails are open only to motor vehicles less than 50 inches in width at the widest point on the vehicle.

Trails Open to Motorcycles Only:

These trails are open only to motorcycles. Sidecars are not permitted.

Special Vehicle Designation:

This symbol indicates that the road or trail is open to classes of vehicles other than those listed above. Refer to the Seasonal and Special Designation Table for further instructions.

Seasonal Designation:

This symbol, used in conjunction with one of the other road or trail symbols, indicates that the road or trail is open only during certain portions of the year. Refer to the Seasonal and Special Designation Table for further instructions.

Motorized Trail Access:

This symbol indicates a trail head for access to a motorized route. Not all motorized routes have trail heads and those that do may range from primitive to developed.

Other Public Roads and Trails
- Interstate
- Highways, U.S., State
- Other Public Roads
- Other Public Trails

Mile Marker:

▲

This marker shows a change in a road or trail designation without a change in the map symbol.

FS-873-614