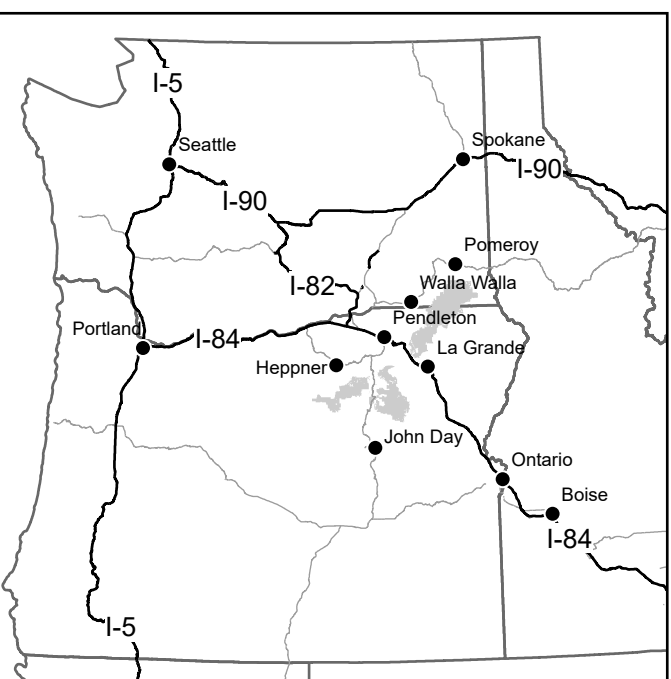
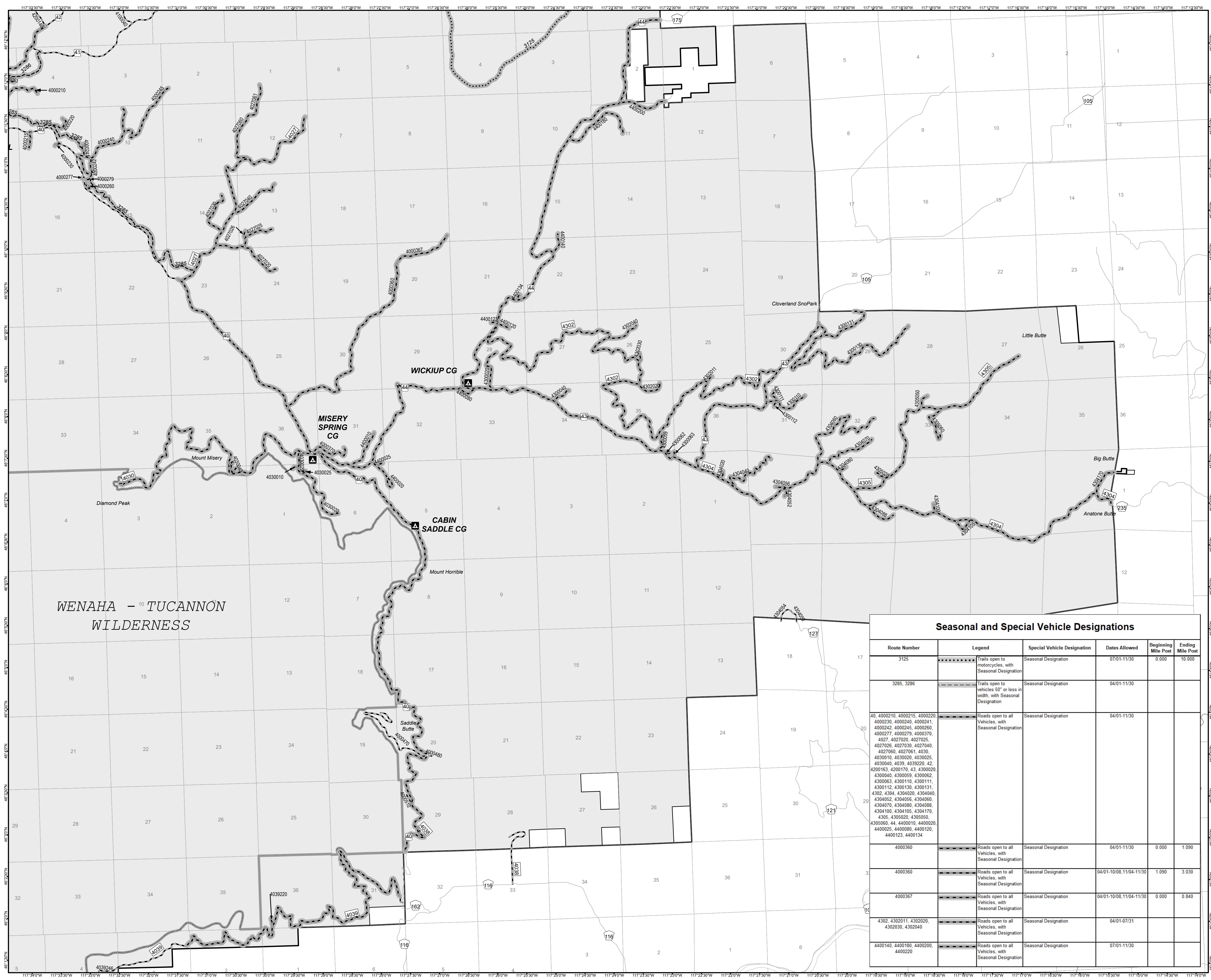
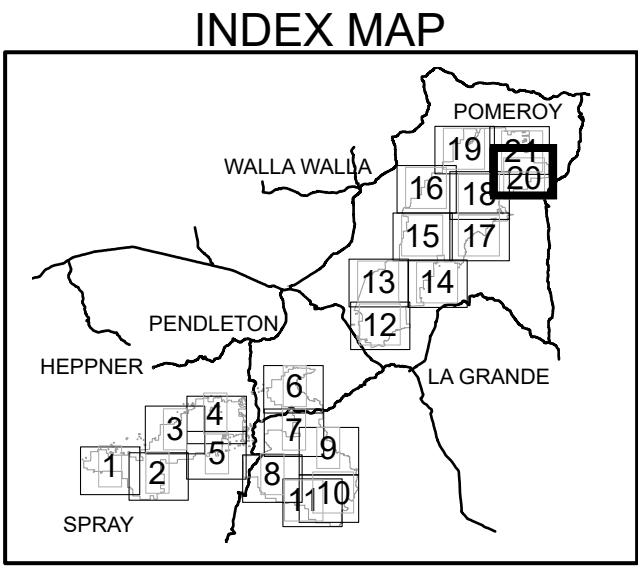


Maps 20 and 21 Pomeroy RD VICINITY MAP



**Pomeroy RD
20**
Oregon - Washington
Valid Through March 31, 2027
Forest Service
United States Department of Agriculture

INFORMATION SOURCES
Heppner Ranger District
117 S Main St
Heppner, OR 97836
(541) 676-9187
North Fork John Day Ranger District
410 Main St
Ukiah, OR 97880
(541) 427-3231
Pomeroy Ranger District
71 W. Main St
Pomeroy, WA 99347
(509) 843-1891
Walla Walla Ranger District
1415 West Rose Street
Walla Walla, WA 99362
(509) 522-6290
Umatilla National Forest - Headquarters
72510 Coyote Road
Pendleton, OR 97801
(541) 278-3716
Maps Available on the Web at
<https://www.fs.usda.gov/r06/umatilla/maps-guides/motor-vehicle-use-maps>



**Important Notice:
Not all Road and Trail
Symbols Exist on
All Maps**

LEGEND

- Roads Open to Highway Legal Vehicles Only
- Roads Open to All Vehicles
- Trails Open to All Vehicles
- Trails Open to Motorcycles Only
- Trails Open to Vehicles 50" or Less in Width
- Special Vehicle Designation (See Table)
- Seasonal Designation (See Table)
- Interstate
- Highways, U.S. State
- Other Public Roads
- Other Public Trails
- Mile Marker Tick
- FS Campgrounds
- Motorized Trail Access
- Forest or Unit Boundary
- Wilderness Boundary
- Lakes

| Route Number | Legend | Special Vehicle Designation | Dates Allowed | Beginning Mile Post | Ending Mile Post |
|---|---|-----------------------------|--------------------------|---------------------|------------------|
| 3125 | Trails open to motorcycles, with Seasonal Designation | Seasonal Designation | 07/01-11/30 | 0.000 | 10.000 |
| 3285, 3296 | Trails open to vehicles 50" or less in width, with Seasonal Designation | Seasonal Designation | 04/01-11/30 | | |
| 40, 4000210, 4000215, 4000220, 4000230, 4000240, 4000241, 4000242, 4000245, 4000250, 4000277, 4000279, 4000370, 4027, 4027020, 4027025, 4027026, 4027030, 4027040, 4027050, 4027051, 4039, 4030010, 4030020, 4030025, 4030040, 4039, 4039220, 42, 4200163, 4200170, 43, 4300020, 4300040, 4300050, 4300052, 4300063, 4300110, 4300111, 4300112, 4300130, 4300131, 4362, 4304, 4304020, 4304040, 4304052, 4304056, 4304060, 4304070, 4304080, 4304088, 4304100, 4304105, 4304170, 4305, 4305020, 4305050, 4305060, 44, 4400010, 4400020, 4400025, 4400080, 4400120, 4400123, 4400134 | Roads open to all Vehicles, with Seasonal Designation | Seasonal Designation | 04/01-11/30 | | |
| 4000360 | Roads open to all Vehicles, with Seasonal Designation | Seasonal Designation | 04/01-11/30 | 0.000 | 1.050 |
| 4000360 | Roads open to all Vehicles, with Seasonal Designation | Seasonal Designation | 04/01-10/08, 11/04-11/30 | 1.050 | 3.030 |
| 4000367 | Roads open to all Vehicles, with Seasonal Designation | Seasonal Designation | 04/01-10/08, 11/04-11/30 | 0.000 | 0.840 |
| 4302, 4302011, 4302020, 4302030, 4302040 | Roads open to all Vehicles, with Seasonal Designation | Seasonal Designation | 04/01-07/31 | | |
| 4400140, 4400180, 4400200, 4400220 | Roads open to all Vehicles, with Seasonal Designation | Seasonal Designation | 07/01-11/30 | | |

1:40,000
Miles
0 0.25 0.5 1
North American Datum of 1983 (NAD 83)
NAD_1983_Oregon_Washington_Albiers

In accordance with Federal civil rights law and U.S. Department of Agriculture (USDA) civil rights regulations and policies, the USDA, its Agencies, offices, and employees, and institutions participating in or administering USDA programs are prohibited from discriminating based on race, color, national origin, religion, sex, disability, age, marital status, family/parental status, income derived from a public assistance program, political beliefs, or reprisal or retaliation for prior civil rights activity, in any program or activity conducted or funded by USDA (not all bases apply to all programs). Remedies and complaint filing deadlines vary by program or incident. Persons with disabilities who require alternative means of communication for program information (e.g., Braille, large print, audiotape, American Sign Language, etc.) should contact the State or local Agency that administers the program or contact USDA through the Telecommunications Relay Service at 711 (voice and TTY). Additionally, program information may be made available in languages other than English.

EXPLANATION OF LEGEND ITEMS

Roads Open to Highway Legal Vehicle Only:
These roads are open only to motor vehicles licensed under State law for general operation on all public roads within the State.

Roads Open to All Vehicles:
These roads are open to all motor vehicles, including smaller off highway vehicles that may not be licensed for highway use (but not to oversize or overweight vehicles under State traffic law).

Trails Open to All Vehicles:
These trails are open to all motor vehicles, including both highway legal and non highway legal vehicles.

Trails Open to Vehicles 50" or Less in Width:
These trails are open only to motor vehicles less than 50 inches in width at the widest point on the vehicle.

Trails Open to Motorcycles Only:
These trails are open only to motorcycles. Sidecars are not permitted.

Special Vehicle Designation:
This symbol indicates that the road or trail is open to classes of vehicles other than those listed above. Refer to the Seasonal and Special Designation Table for further instructions.

Seasonal Designation:
This symbol, used in conjunction with one of the other road or trail symbols, indicates that the road or trail is open only during certain portions of the year. Refer to the Seasonal and Special Designation Table for further instructions.

Motorized Trail Access:
This symbol indicates a trail head for access to a motorized route. Not all motorized routes have trail heads and those that do may range from primitive to developed.

Other Public Roads and Trails
Highways, U.S. State
Other Public Roads
Other Public Trails

Mile Marker:
This marker shows a change in a road or trail designation without a change in the map symbol.