
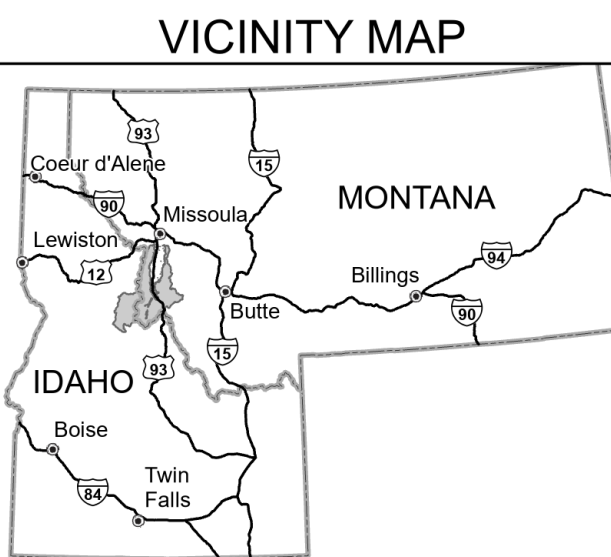


Motor Vehicle Use Map Bitterroot National Forest Sula Ranger District



MONTANA APRIL 2026
America's Great Outdoors
Forest Service
United States Department of Agriculture



INFORMATION SOURCES
Forest Supervisor's Office
1801 North First Street
Hamilton, MT 59840
(406) 363-7100

Darby/Sula Ranger District
712 N. Main
Darby, MT 59829
(406) 821-3913

Stevensville Ranger District
88 Main Street
Stevensville, MT 59870
(406) 777-5461

West Fork Ranger District
6735 West Fork Road
Darby, MT 59829
(406) 821-3269

For Emergencies Call 911

* Current Bitterroot National Forest Visitor Maps (North and South) are available at all District and Supervisor's Offices, and specific trail outlets

* Bitterroot National Forest web pages:
<https://www.fs.usda.gov/01/bitterroot>
<https://www.fs.usda.gov/01/bitterrootrecreation>

* Montana and Idaho Official Highway Maps (for free distribution at most Forest offices, Chambers of Commerce and State Visitor Centers).



Route Number	Dates Allowed	Beginning Mile Post	Ending Mile Post
Seasonal and Special Vehicle Designations			
Roads open to highway legal vehicles only, with Seasonal Designation			
75	04/01-11/30		
311	12/02-10/14		
370A	12/02-10/14		
374A	06/16-10/14		
446	06/16-11/30		
717	12/02-10/14		
722	04/01-11/30		
725	12/02-10/14	6.720	14.852
725	12/02-10/14	14.852	19.542
729B	12/02-10/14		
1125, 1128, 1142	06/16-10/14		
1394, 1397	04/01-11/30		
1398	12/02-10/14	0.000	9.025
1398	04/01-11/30	9.025	11.876
1398A	12/02-10/14		
5601, 5607, 5609	06/16-10/14		
5613	12/02-10/14		
5626, 5628A	06/16-10/14		
5753	12/02-10/14		
5773	06/16-10/14		
5786, 5792, 8111	12/02-10/14		
13226, 13240, 13241, 13242, 13251, 13253, 13255, 13285, 13314, 13341	06/16-10/14		
13356	12/02-10/14		
13866, 62400, 62412, 62694, 62874, 62876, 62896, 62895	06/16-10/14		
73094	04/01-11/30		
73134, 73135, 73136, 73137, 73138, 73139, 73141, 73144	12/02-10/14		
73144	12/02-10/14		
73152, 73153, 73154, 73155, 73156	04/01-11/30		
73168, 73169, 73170, 73175, 73186, 73188, 73189, 73190, 73254	12/02-10/14		
73453	04/01-11/30		
73571, 73643, 73644	06/16-10/14		
73756	12/02-10/14		
73860	06/16-10/14		
74939, 74972	12/02-10/14		

Sula Ranger District

Legend

- Roads Open to Highway Legal Vehicles
- Roads Open to All Vehicles
- Trails Open to Wheeled Vehicles 50" or Less in Width
- Trails Open to Motorcycles Only
- Special Vehicle Designation (See Table)
- Seasonal Designation (See Table) (Used along with road or trail listed above)
- US or State Highway
- Other Public Roads
- Other Public Trails
- Short Route Identifier
- Milepost Marker
- FS Campground
- Picnic Area
- Motorized Trailhead
- Information Site
- Peaks
- Forest or Unit Boundary
- National Forest System Lands
- Non-National Forest System Lands within the National Forest
- Wilderness Areas
- Township/Range Lines
- Section Lines
- Lakes and Rivers
- State Boundary

Scale: 0 0.25 0.5 1 1.5 2 Miles

EXPLANATION OF LEGEND ITEMS

Roads Open to Highway Legal Vehicles Only:
These roads are open only to motor vehicles licensed under State law for general operation on all public roads within the state.

Roads Open to All Vehicles:
These roads are open to all motor vehicles, including smaller off-highway vehicles that may not be licensed for highway use (but not oversize or overweight vehicles under State traffic law).

Trails Open to Wheeled Vehicles 50" or less in Width:
These trails are open only to wheeled, motor vehicles less than 50 inches in width at the widest point on the vehicle.

Trails Open to Motorcycles Only:
These trails are open only to motorcycles. Sidecars are not permitted.

Special Vehicle Designation:
This symbol indicates the road or trail is open to classes of vehicles other than those listed above. Refer to the Seasonal and Special Designation Table for further instructions.

Seasonal Designation:
This symbol, used in conjunction with one of the other road or trail symbols, indicates that the road or trail is open only during certain portions of the year. Refer to Seasonal and Special Designation Table for further instructions.

Other Public Roads:
US or State Highway
Other Public Roads
Other Public Trails

Short Route Identifier:
70333
This symbol is used to label routes in high density areas or routes that are too short to show a symbol type on the map. The symbol contains the number of the road or trail.

Milepost Marker:
This symbol is used to display the beginning and ending mileposts of a road that has a change in the designation but not symbology.

Motorized Trail Access:
This symbol indicates a trailhead for access to a motorized route. Not all motorized routes have trailheads and those that do may range from primitive to developed.

OPERATOR RESPONSIBILITIES

Operating a motor vehicle on National Forest System roads, National Forest System trails, and in areas of National Forest System lands carries a greater responsibility than operating that vehicle in a city or other developed setting. Not only must you know and follow all applicable traffic laws, you need to show concern for the environment as well as other forest users. The misuse of motor vehicles can lead to the temporary or permanent closure of any designated road, trail, or area. As a motor vehicle operator, you are also subject to State traffic law, including State requirements for licensing, registration, and operation of the vehicle in question.

Motor vehicle use, especially off-highway vehicle use, involves inherent risks that may cause property damage, serious injury, and possibly death to participants. Drive cautiously and anticipate rough surfaces and features, such as snow, mud, vegetation, and water crossings common to remote driving conditions. By your participation, you voluntarily assume full responsibility for these damages, risks, and dangers. Take care at all times to protect yourself and those under your responsibility.

Much of the Bitterroot National Forest is remote. Medical assistance may not be readily available. Cellular telephones do not work in many areas of the Bitterroot National Forest. Take adequate food, water, first-aid supplies, and other equipment appropriate for the conditions and expected weather.

ALWAYS REMEMBER TO RESPECT PRIVATE LAND! PROTECT YOUR PRIVILEGE. STAY ON DESIGNATED ROADS AND TRAILS AND IN DESIGNATED AREAS.

Read and understand this map in its entirety. If you have questions, please contact the Bitterroot National Forest for clarification.

As a motor vehicle operator on a National Forest System road, trail, or area you must comply with this map, as well as all Federal, State, and local laws and regulations. Compliance with these rules is your responsibility.

DISPERSED CAMPING AND PARKING

Motor vehicle use off of designated roads and trails for the purpose of dispersed camping is permitted on National Forest Lands for up to 300 feet from the centerline of the road or trail. Dispersed camping using non-motorized access is allowed throughout the Bitterroot National Forest, as long as resource damage does not occur. Campsite selection must be completed by non-motorized means, and then accessed by the most direct route (no more than 300 feet) without causing resource damage (CFR 261.15). Cutting, damaging or harming (such as driving over) trees or vegetation is not allowed to access dispersed camping sites (CFR 261.15). Moving, going around, over, or past barriers on roads (e.g., gates, rocks, berms, signs, etc.) is not allowed (CFR 261.12). Motor vehicle use off a forest road or trail for purposes of dispersed camping shall be at least 30 feet from a stream, wetland or other body of water. Camping adjacent to water sources is permitted; however, access must be by non-motorized means.

Motor vehicles may be parked up to 20 feet from the edge of the road surface when it is safe to do so without causing damage to NFS resources or facilities, unless prohibited by state law, a traffic sign, or an order (36 CFR 261.14).

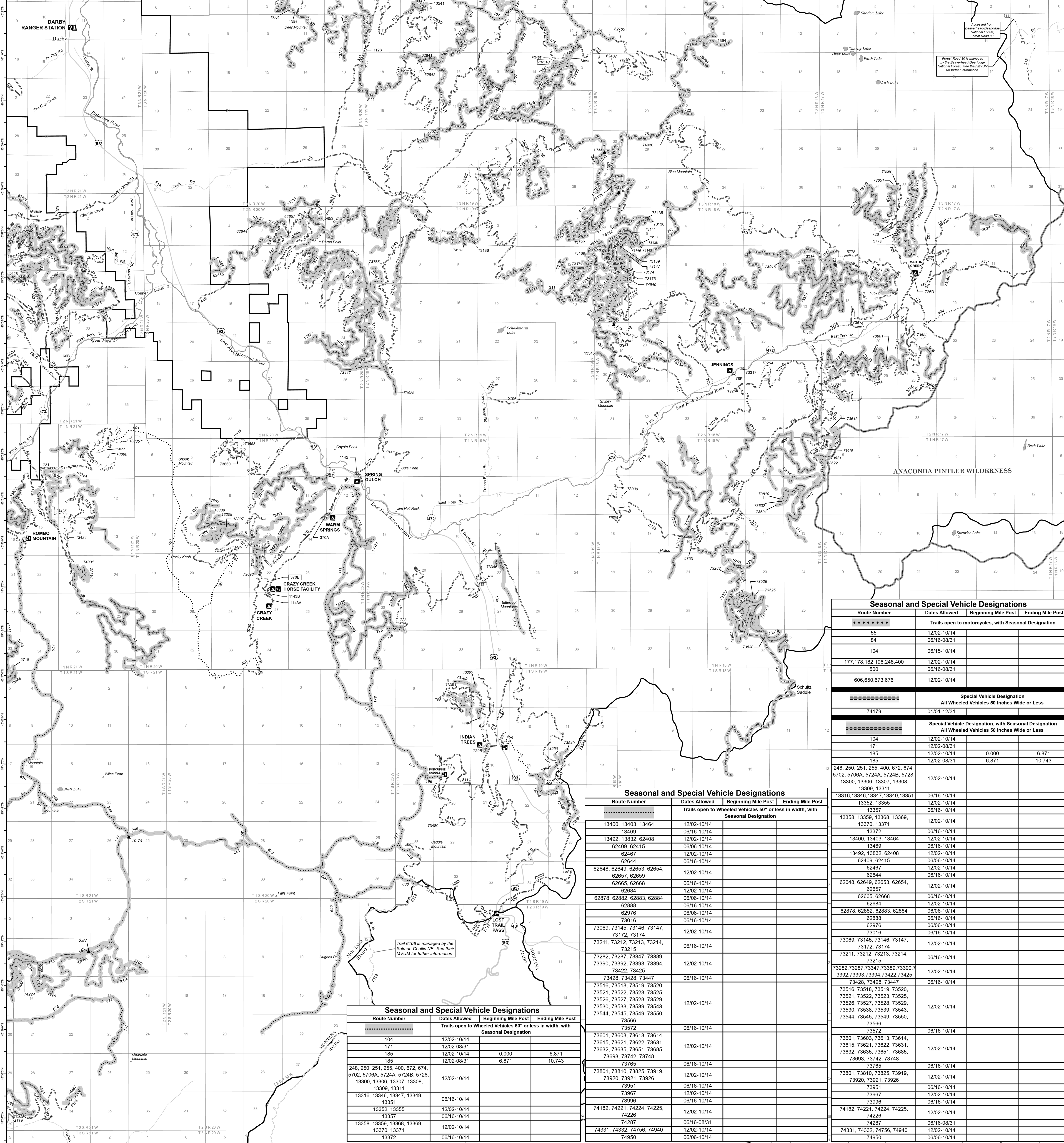
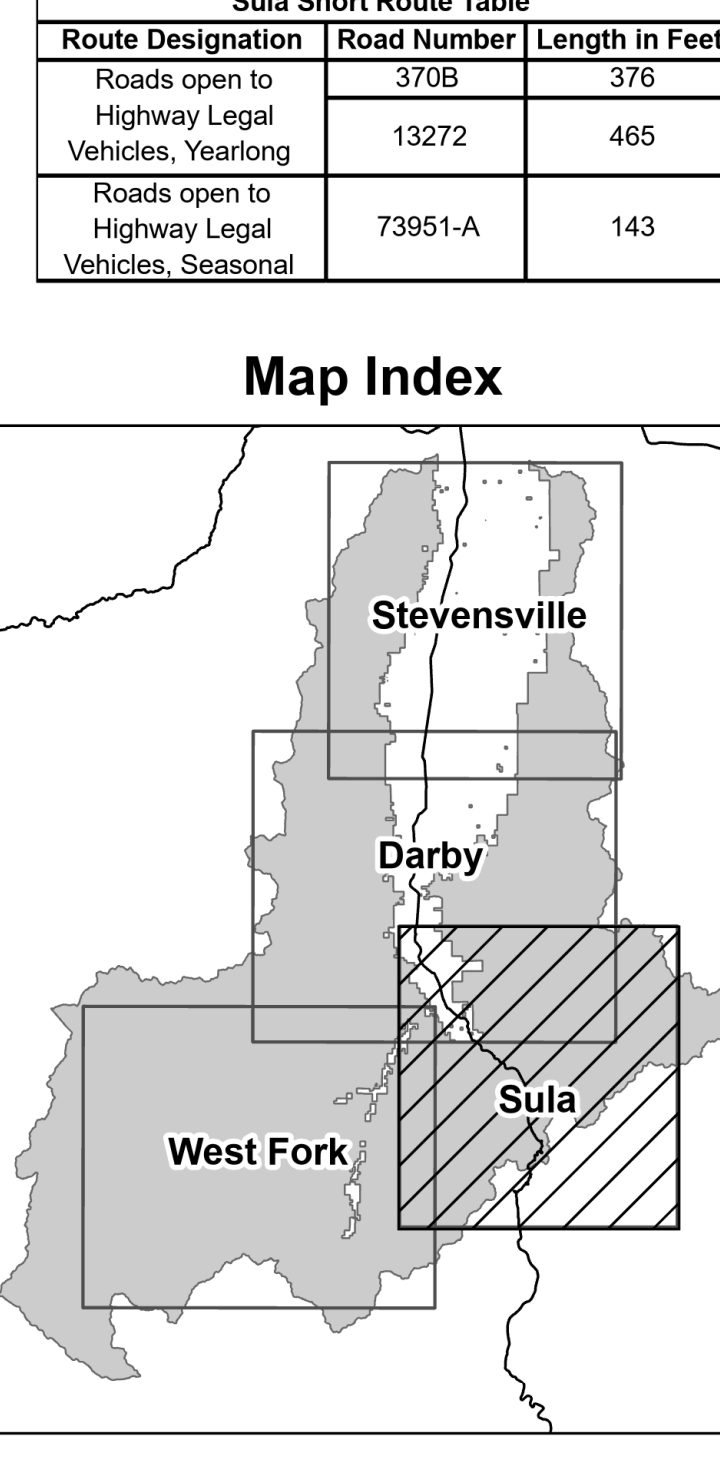
It is prohibited to operate any vehicle off National Forest System, State, or County roads in a manner which damages or unreasonably disturbs the land, wildlife, or vegetative resources (CFR 261.15 (h)). There is no off-road motorized travel allowed for game retrieval or wood cutting on the Bitterroot National Forest.

E-BIKES

The Forest Service manages e-bikes as a motor vehicle. Class 1, 2, and 3 e-bikes are allowed on roads designated for motorized mixed use. Class 1, 2, and 3 e-bikes are also allowed on trails open to all classes of motor vehicles, including motorcycles, and trails designated for those classes of e-bikes. Refer to the Seasonal and Special Vehicle Designation Table for roads and trails that have restrictions on the use of e-bikes.

Sula Short Route Table

Route Designation	Road Number	Length in Feet
Roads open to Highway Legal Vehicles, Yearlong	370B	376
	13272	465
Roads open to Highway Legal Vehicles, Seasonal	73951-A	143



Route Number	Dates Allowed	Beginning Mile Post	Ending Mile Post
Seasonal and Special Vehicle Designations			
Roads open to Highway Legal Vehicles 50" or less in width, with Seasonal Designation			
13400, 13403, 13464	12/02-10/14		
13469	06/16-10/14		
13492, 13832, 62408	12/02-10/14		
62409, 62415	06/06-10/14		
62487	12/02-10/14		
62644	06/16-10/14		
62646, 62649, 62653, 62654, 62657, 62659	12/02-10/14		
62665, 62668	06/16-10/14		
62684	12/02-10/14		
62678, 62682, 62683, 62684	06/06-10/14		
62685, 62688	06/16-10/14		
62684	12/02-10/14		
62678, 62682, 62683, 62684	06/06-10/14		
62688	06/16-10/14		
62976	06/06-10/14		
73016	06/16-10/14		
73069, 73145, 73146, 73147, 73172, 73174	12/02-10/14		
73211, 73212, 73213, 73214, 73215	06/16-10/14		
73282, 73287, 73347, 73389, 73390, 73392, 73393, 73394, 73422, 73425	12/02-10/14		
73428, 73428, 73447	06/16-10/14		
73516, 73518, 73519, 73520, 73521, 73522, 73523, 73525, 73526, 73527, 73528, 73529, 73530, 73538, 73539, 73543, 73544, 73545, 73549, 73550, 73566	12/02-10/14		
73572	06/16-10/14		
73601, 73603, 73613, 73614, 73615, 73621, 73622, 73631, 73632, 73635, 73651, 73685, 73693, 73742, 73748	12/02-10/14		
73765	06/16-10/14		
73801, 73810, 73825, 73919, 73920, 73921, 73926	12/02-10/14		
73951	06/16-10/14		
73967	12/02-10/14		
73996	06/16-10/14		
74182, 74221, 74224, 74225, 74226	12/02-10/14		
74287	06/16-08/31		
74331, 74332, 74756, 74940	12/02-10/14		
74950	06/06-10/14		

Route Number	Dates Allowed	Beginning Mile Post	Ending Mile Post
Seasonal and Special Vehicle Designations			
Trails open to motorcycles, with Seasonal Designation			
55	12/02-10/14		
84	06/16-08/31		
104	06/15-10/14		
177, 178, 182, 196, 248, 400	12/02-10/14		
500	06/16-08/31		
606, 650, 673, 676	12/02-10/14		
Special Vehicle Designation			
All Wheeled Vehicles 50 Inches Wide or Less			
74179	01/01-12/31		
Special Vehicle Designation, with Seasonal Designation			
All Wheeled Vehicles 50 Inches Wide or Less			
104	12/02-10/14		
171	12/02-08/31		
185	12/02-10/14	0.000	6.871
185	12/02-08/31	6.871	10.743
248, 250, 251, 255, 400, 672, 674, 5702, 5706A, 5724A, 5724B, 5728, 13300, 13306, 13307, 13308, 13309, 13311	12/02-10/14		
13316, 13346, 13347, 13349, 13351, 13352, 13365	06/16-10/14		
13357	12/02-10/14		
13358, 13359, 13368, 13369, 13370, 13371	12/02-10/14		
13372	06/16-10/14		
13400, 13403, 13464	12/02-10/14		
13469	06/16-10/14		
13492, 13832, 62408	12/02-10/14		
62409, 62415	06/06-10/14		
62487	12/02-10/14		
62644	06/16-10/14		
62646, 62649, 62653, 62654, 62657, 62659	12/02-10/14		
62665, 62668	06/16-10/14		
62684	12/02-10/14		
62678, 62682, 62683, 62684	06/06-10/14		
62685, 62688	06/16-10/14		
62684	12/02-10/14		
62678, 62682, 62683, 62684	06/06-10/14		
62688	06/16-10/14		
62976	06/06-10/14		
73016	06/16-10/14		
73069, 73145, 73146, 73147, 73172, 73174	12/02-10/14		
73211, 73212, 73213, 73214, 73215	06/16-10/14		
73282, 73287, 73347, 73389, 73390, 73392, 73393, 73394, 73422, 73425	12/02-10/14		
73428, 73428, 73447	06/16-10/14		
73516, 73518, 73519, 73520, 73521, 73522, 73523, 73525, 73526, 73527, 73528, 73529, 73530, 73538, 73539, 73543, 73544, 73545, 73549, 73550, 73566	12/02-10/14		
73572	06/16-10/14		
73601, 73603, 73613, 73614, 73615, 73621, 73622, 73631, 73632, 73635, 73651, 73685, 73693, 73742, 73748	12/02-10/14		
73765	06/16-10/14		
73801, 73810, 73825, 73919, 73920, 73921, 73926	12/02-10/14		
73951	06/16-10/14		
73967	12/02-10/14		
73996	06/16-10/14		
74182, 74221, 74224, 74225, 74226	12/02-10/14		
74287	06/16-08/31		
74331, 74332, 74756, 74940	12/02-10/14		
74950	06/06-10/14		