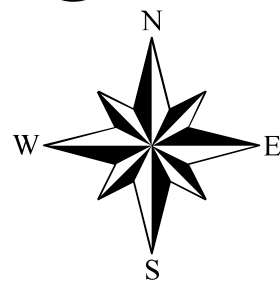
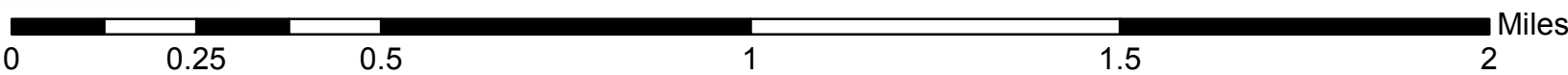


Sandstone North Salvage

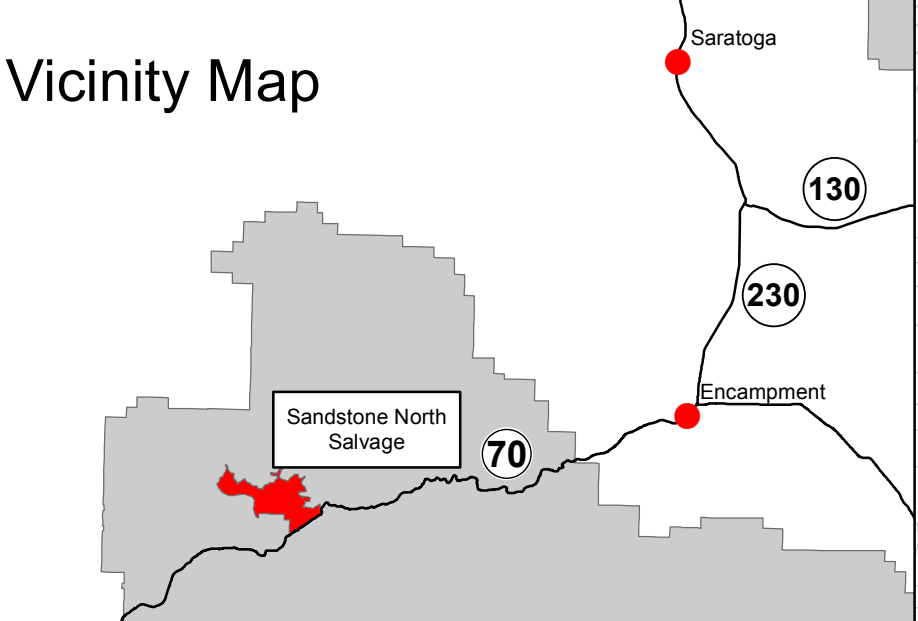
Sale Area Map



Brush Creek-Hayden Ranger District
Medicine Bow-Routt National Forests



Vicinity Map



T14N R87W

T13N R87W

Legend

- Sale Area Boundary, B1.1
- Cutting Unit Boundary, B1.1, B2.3, C2.30#
- Discernable Cutting Unit Boundary, C2.30#
- Cutting Unit Number, B1.1, B2.3
- Sale Operating Restriction, C6.312#
- Clearcut Unit, B2.31
- Leave Tree Mark Unit, C2.356#
- Keep Open, B6.22
- Existing Road: Use Restricted C5.12#
- Specified Road Reconstruction, A7, B5.2
- Existing Roads: B5.12, B6.22
- State Highway 70
- County Road
- Forest Road Number
- Mine Pit
- Protected Known Survey Monuments, B6.23
- Protected Improvement: Water Feature, B6.22
- Protected Improvement: Irrigation Ditch, B6.22
- Protected Improvement: Gate, B6.22
- Special Protection Area, B6.24, C6.24#
- Protected Wetland, B6.62
- Private Property
- Protected Streamcourse, Blocks Mark Upper Limit, B6.5
- Streams

B6.35- Cutting units 8,10, and 12 are known to be infested with invasive species of concern: Oxeye Daisy

All land and sections lines are approximate. Sale Area Boundary is conterminous with Non-Forest Service ownership.

Map By: Abigail Walther 10/24/2022

Purchaser Slash Responsibility Table

Cutting Unit(s)	Type of Slash Disposal
All	1. Whole Tree Yarding
All	2. Slash Disposal
All	3. Slash Piles
All	4. Clean System Roads