



FOREST SERVICE
U.S. DEPARTMENT OF AGRICULTURE

Flint Logging Plan Map

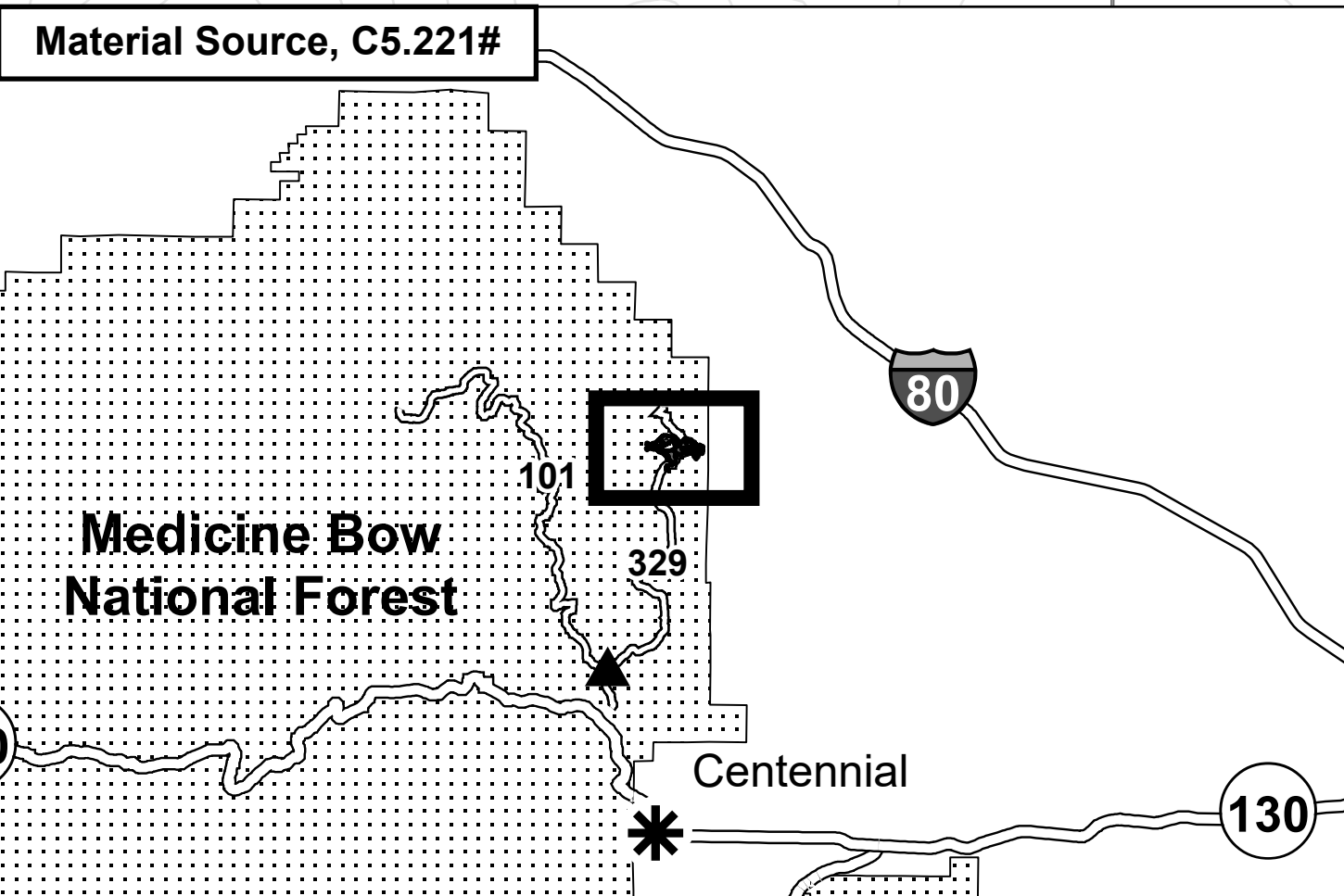
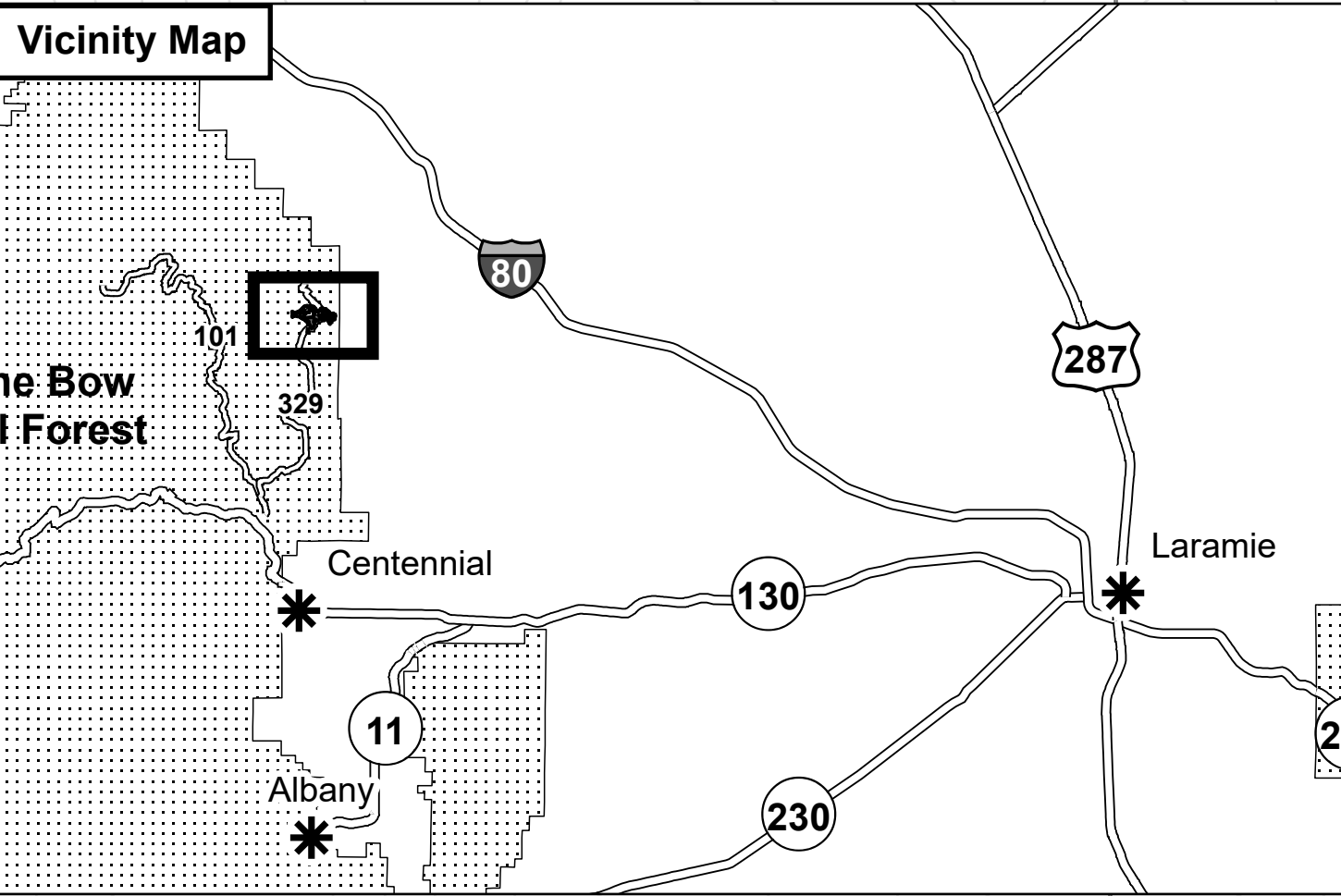
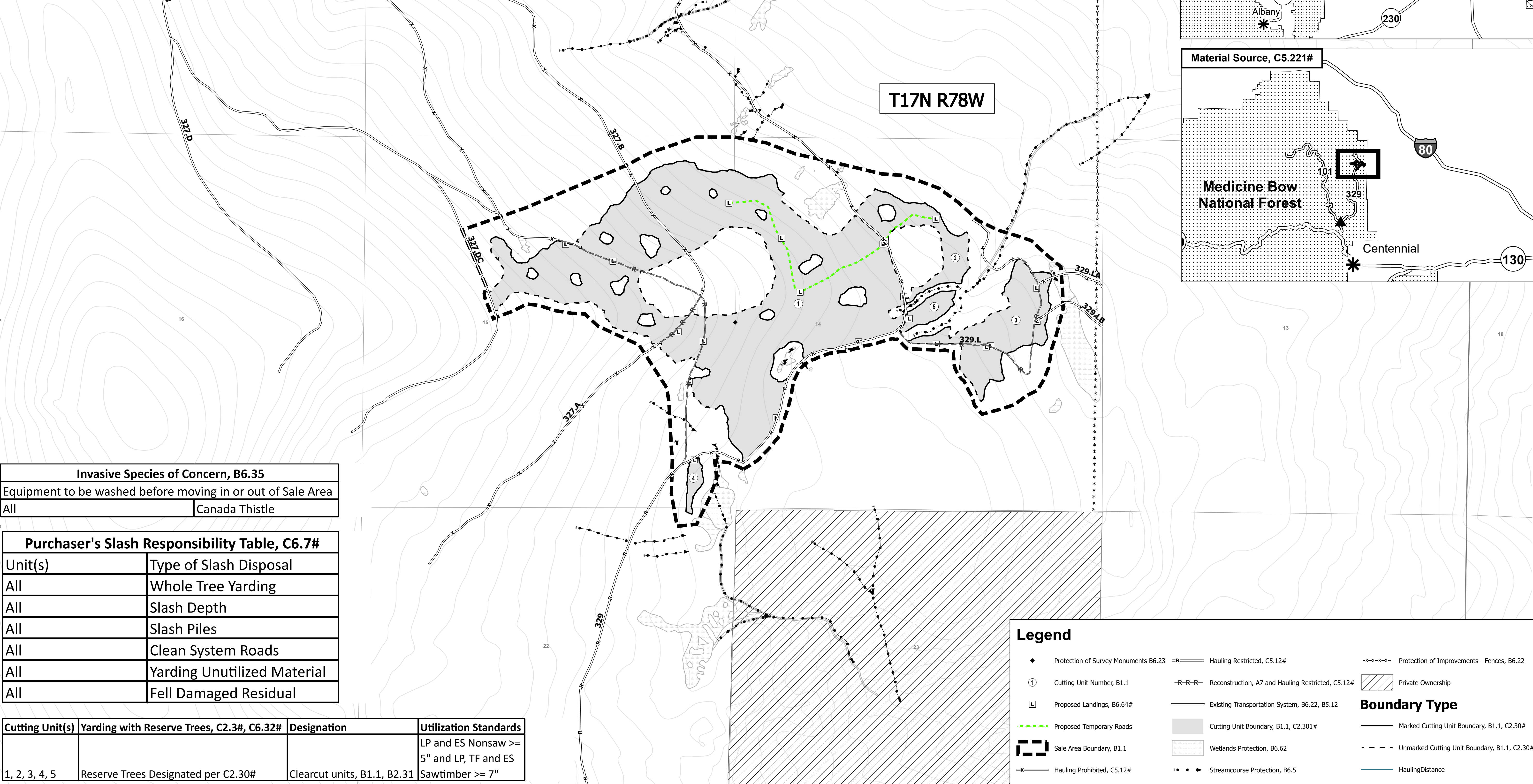
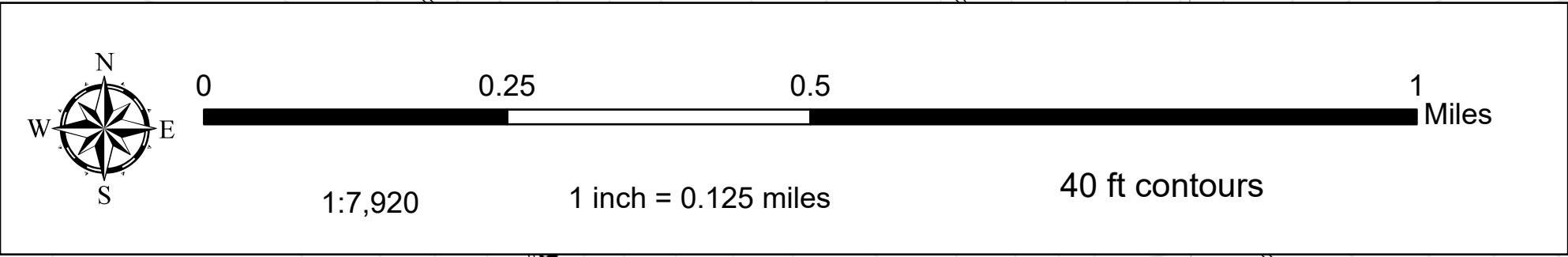
Medicine Bow-Routt National Forests

Laramie Ranger District



FOREST SERVICE
U.S. DEPARTMENT OF AGRICULTURE

4/25/24



Invasive Species of Concern, B6.35	
Equipment to be washed before moving in or out of Sale Area	
All	Canada Thistle

Purchaser's Slash Responsibility Table, C6.7#	
Unit(s)	Type of Slash Disposal
All	Whole Tree Yarding
All	Slash Depth
All	Slash Piles
All	Clean System Roads
All	Yarding Unutilized Material
All	Fell Damaged Residual

Cutting Unit(s)	Yarding with Reserve Trees, C2.3#, C6.32#	Designation	Utilization Standards
1, 2, 3, 4, 5	Reserve Trees Designated per C2.30#	Clearcut units, B1.1, B2.31	LP and ES Nonsaw >= 5" and LP, TF and ES Sawtimber >= 7"

Legend

◆

Protection of Survey Monuments B6.23

①

Cutting Unit Number, B1.1

Ⓛ

Proposed Landings, B6.64#

⬜

Sale Area Boundary, B1.1

⋈

Hauling Prohibited, C5.12#

⋈

Hauling Restricted, C5.12#

⋈

Reconstruction, A7 and Hauling Restricted, C5.12#

⋈

Existing Transportation System, B6.22, B5.12

⋈

Cutting Unit Boundary, B1.1, C2.301#

⋈

Wetlands Protection, B6.62

⋈

Streamcourse Protection, B6.5

⋈

Protection of Improvements - Fences, B6.22

⋈

Private Ownership

⋈

Marked Cutting Unit Boundary, B1.1, C2.30#

⋈

Unmarked Cutting Unit Boundary, B1.1, C2.30#

⋈

HaulingDistance