Inventoried Roadless Areas

Medicine Bow National Forest

Revised Land and Resource Management Plan

2003

INDEX MAP: ROADLESS AREA NAMES
Laramie Peak

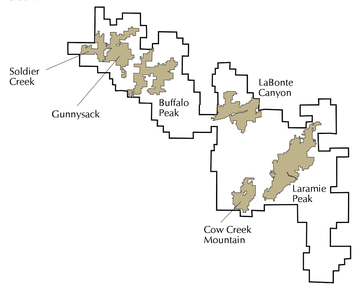

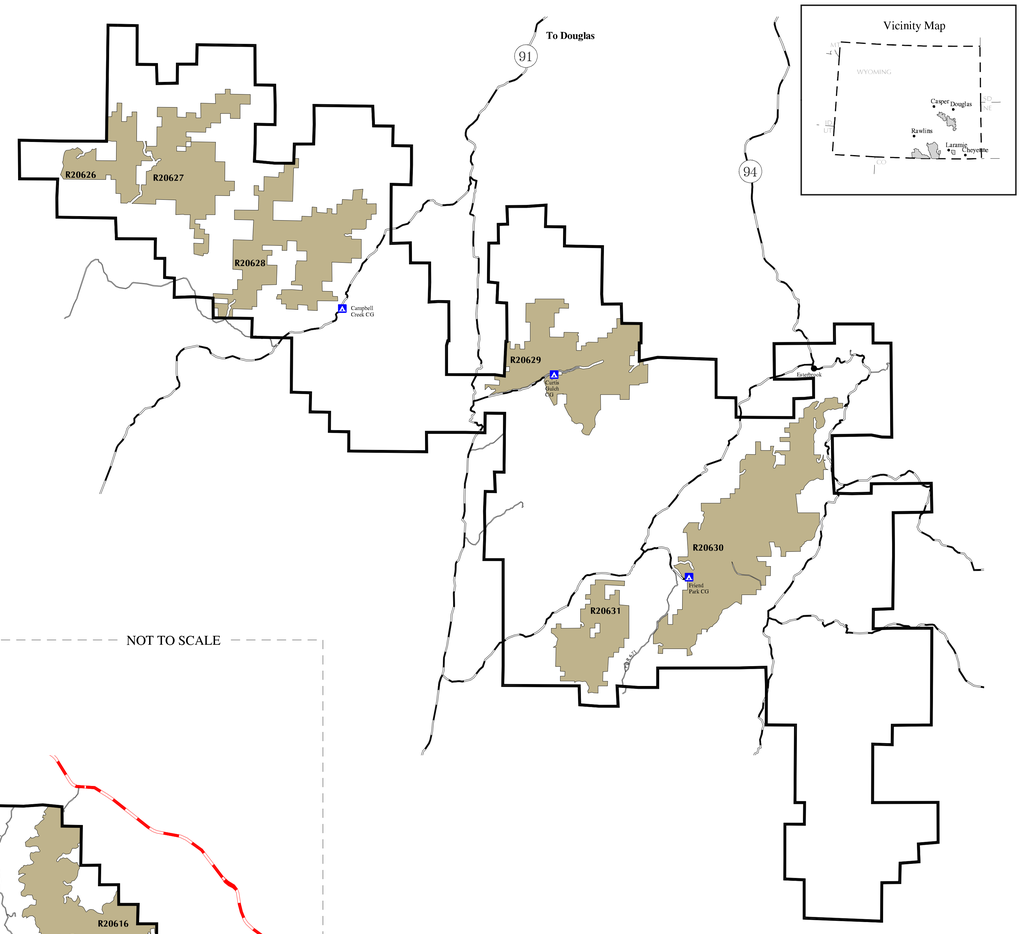

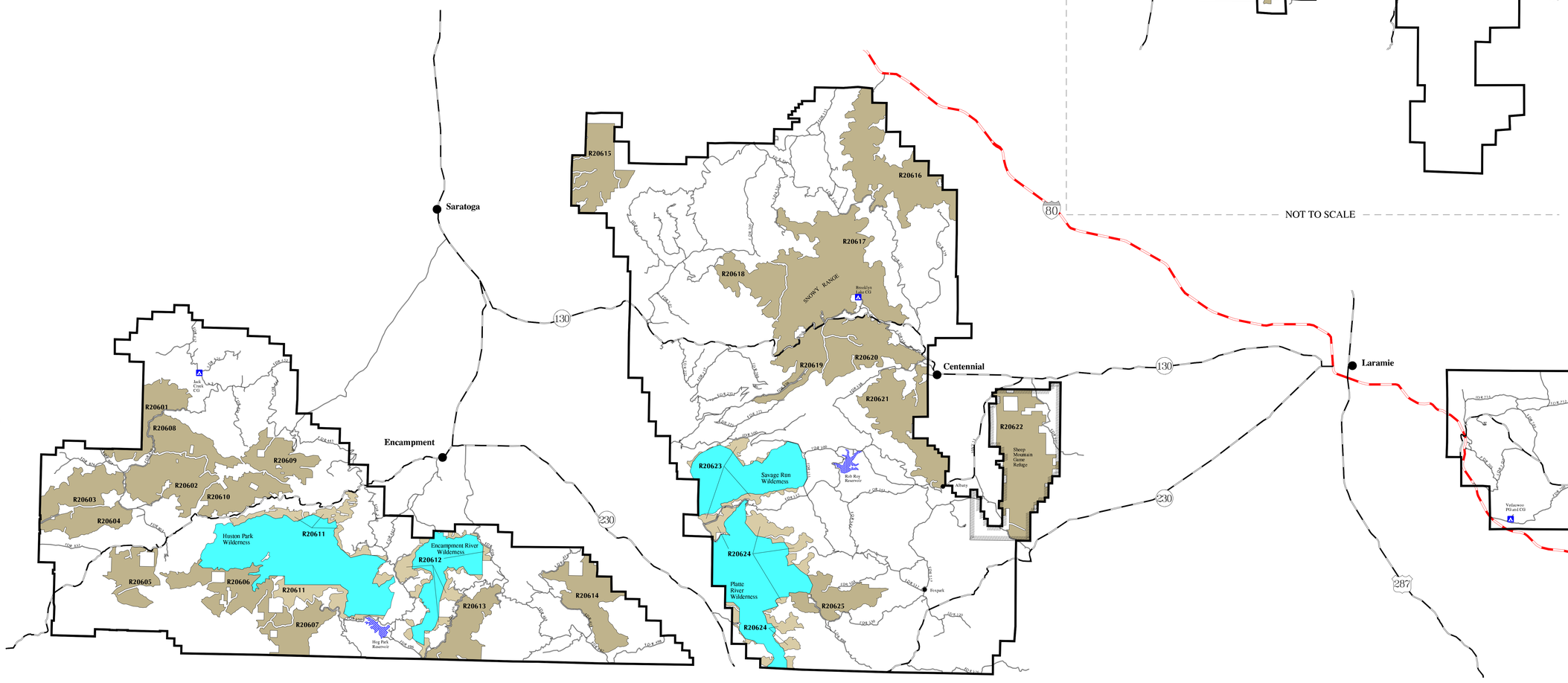

N
W E
S

Scale 1:200000
0km 10km
0mi 10mi

NOTE:

The inventoried roadless area boundaries on this map were computer generated. These lines and their locations are only approximate at this scale. Since the background map was not computer generated, there may be some distortion between the background map and the computer generated inventoried roadless area boundaries.

Disclaimer:
The Forest Service uses the most current and complete data it has available. GIS data and product accuracy may vary. They may be: developed from sources of differing accuracy, accurate only at certain scales, based on modeling or interpretation, incomplete while being created or revised, have represented features not in accurate geographic locations, etc.,. The Forest Service makes no expressed or implied warranty, including warranty of merchantability and fitness, with respect to the character, function, or capabilities of the data or their appropriateness for any user's purposes. The Forest Service reserves the right to correct, update, modify, or replace this geospatial information based on new inventories, new information, etc. and if necessary in conjunction with other federal, state or local public agencies or the public in general as required by policy or regulation. Previous recipients of the products may not be notified unless required by policy or regulation. For more information, contact the Medicine Bow –Routt National Forests and Thunder Basin National Grassland Supervisor's Office (2468 Jackson Street, Laramie, WY 82070, 307-745-2300).

Inventoried Roadless Area Key

- Inventoried Roadless Area — Greater than or equal to 5,000 acres.
- Inventoried Roadless Area — Less than 5,000 acres, and adjacent to existing wilderness.
- Existing Wilderness Area
- Forest Boundary
- Sheep Mountain Game Refuge
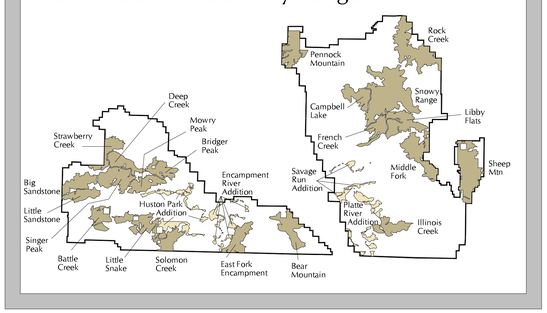
INDEX MAP: ROADLESS AREA NAMES
Sierra Madres and Snowy Range