

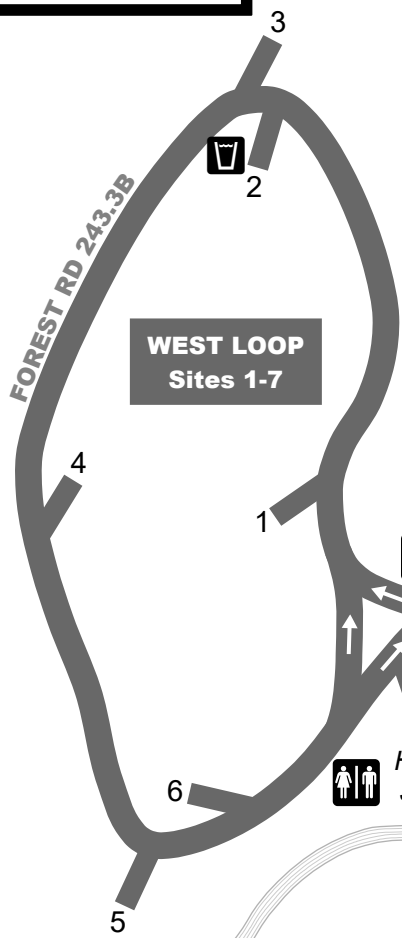


Guanella Pass Campground

Arapaho & Roosevelt National Forests

Guanella Pass Campground is managed by a concessionaire under a special use permit from the U.S. Forest Service

Georgetown
8 miles



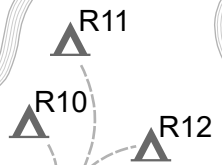
COUNTY
381

FOREST RD 243.3C

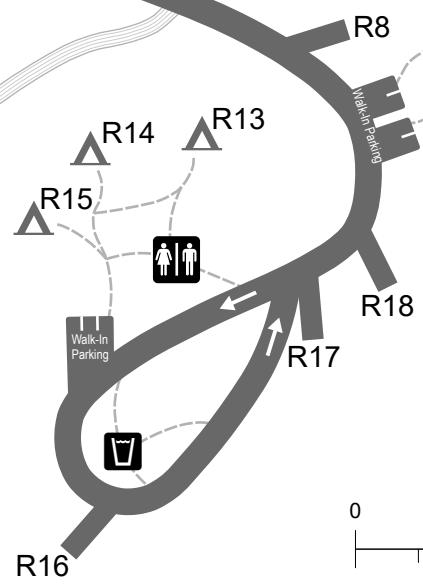
Stream

South Clear Creek

MOUNT EVANS WILDERNESS AREA



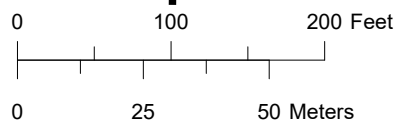
EAST LOOP
Sites 8-18



Guanella
Pass
2 miles

LEGEND

- R00 Reservable Campsite
- 00 First-Come, First-Served Campsite
- ▲ Walk-In Campsite
- Foot Trail
- Drinking Water
- Fee Station
- Toilet Facility



DISCLAIMER: This map is produced from geospatial data prepared by the U.S. Forest Service. Geospatial data and map accuracy may vary. The U.S. Forest Service reserves the right to correct, update, modify, or replace geospatial data and maps without notification. Map Date: May 2022