

Figure 2.41


Greyrock Geographic Area


12,850 NFS Acres


6,310 Non-NFS Acres

19,160 Total Acres

Management Area Prescription Allocation

 3.5: Forested Flora or Fauna Habitats-Limited Management (6,551 Acres)

 4.3: Dispersed Recreation (6,174 Acres)

 4.4: Designated and Eligible Recreation Rivers (125 Acres)

---- Trails

— Main Roads

▲ Electronic Sites

✕✕ Utility Corridor

□ Not National Forest System Lands



0 0.45 0.9 1.8 Miles



Scale 1:80,000

