

Helpful Smartphone QR Codes



San Juan National Forest Website



FS Interactive Map



Colorado Avalanche Information Center



Pagosa Nordic Club

Pagosa Ranger District
180 Pagosa Street
PO Box 310
Pagosa Springs, CO 81147
(970) 264-2268
fs.usda.gov/sanjuan



In accordance with Federal civil rights law and U.S. Department of Agriculture (USDA) civil rights regulations and policies, the USDA, its Agencies, offices, and employees, and institutions participating in or administering USDA programs are prohibited from discriminating based on race, color, national origin, religion, sex, gender identity (including gender expression), sexual orientation, disability, age, marital status, family/parental status, income derived from a public assistance program, political beliefs, or reprisal or retaliation for prior civil rights activity, in any program or activity conducted or funded by USDA (not all bases apply to all programs). Remedies and complaint filing deadlines vary by program or incident.

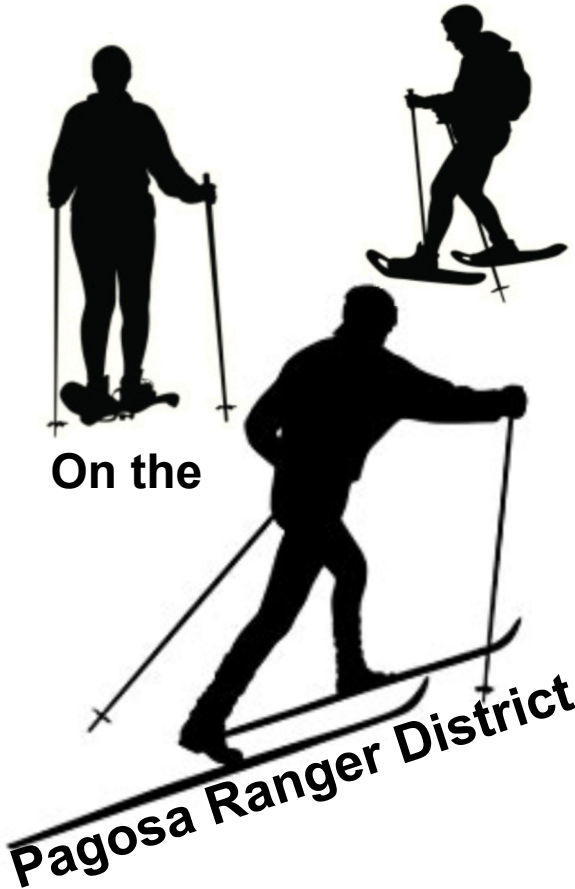
Persons with disabilities who require alternative means of communication for program information (e.g., Braille, large print, audiotape, American Sign Language, etc.) should contact the responsible Agency or USDA's TARGET Center at (202) 720-2600 (voice and TTY) or contact USDA through the Federal Relay Service at (800) 877-8339. Additionally, program information may be made available in languages other than English.

To file a program discrimination complaint, complete the USDA Program Discrimination Complaint Form, AD-3027, found online at [How to File a Program Discrimination Complaint](#) and at any USDA office or write a letter addressed to USDA and provide in the letter all of the information requested in the form. To request a copy of the complaint form, call (866) 632-9992. Submit your completed form or letter to USDA by: (1) mail: U.S. Department of Agriculture, Office of the Assistant Secretary for Civil Rights, 1400 Independence Avenue, SW, Washington, D.C. 20250-9410; (2) fax: (202) 690-7442; or (3) email: program.intake@usda.gov. USDA is an equal opportunity provider, employer, and lender.

Cross Country Skiing & Snowshoeing



Winter Recreation



Welcome to the beauty of winter in the San Juan National Forest!

There are many opportunities for snowshoeing and cross-country skiing within the Pagosa Ranger District. Most of the routes described here are unplowed, ungroomed Forest Service roads that are closed to motorized vehicles, except for snowmobiles. These roads are enjoyed and shared by people on skis, snowshoes, snowmobiles and, in some areas, even snowboards.



Call (970) 264-2268 or visit pagosanordic.com/grooming-report for the most up-to-date grooming information.



Parking

Parking may present a problem and at times may prevent the use of a particular route. Park considerately, taking no more space than necessary to avoid blocking other vehicles and impeding access to trails.

Leave room for vehicles and trailers to turn around.

Colorado Department of Transportation crews clear parking areas along State Highways adjacent to some snow play areas, but their first priority is to clear the road.

Weather & Avalanche Danger


When planning any backcountry trip, check current and forecasted weather conditions before you leave home and continue to monitor the weather throughout your trip. Dramatic weather changes can occur in minutes. Be informed about avalanche terrain and conditions.

Colorado Avalanche Information Center
(303) 499-9650
avalanche.state.co.us


Know Before You Go

Before venturing out, take the time to learn emergency procedures and develop backcountry travel and winter camping


- Be in good physical condition when you set out.
- Ski within your ability.
- Pack enough water, extra clothing, food and gear for a possible overnight.
- Let someone know where you're going and when you intend to return.
- Check the forecast and avalanche hotline before you leave.
- Check on anticipated conditions and be prepared for changing conditions.
- Know and watch for signs of hypothermia
- Turn back if the weather looks bad or you begin to tire.



Costs for the card are \$3.00 for one year or \$12.00 for five years.



The fees go to the Search and Rescue Fund, which will reimburse SAR team for costs incurred in search and rescue.



Cards are available at hunting and fishing license vendors.

Stay Within Your Limits

Recognize and stay within your limits. Difficult conditions and accompanying hazards may exist on all trails. Use appropriate caution and always ski within your ability.

Trail Etiquette

Leave room for parallel tracks to allow each type of user to retain his or her own tracks.

Do not walk in set ski tracks. Keep to the right when meeting others.

Yield the right of way to downhill traffic. Use caution when approaching or overtaking another user.



Please do not disturb wildlife. Pack out every thing you pack in.

Clean up after your pet immediately and dispose of waste off-trail and away from trail heads.

Routes



Finding Your Way

These routes are not rated for difficulty and are unmarked and unsigned with the exception of existing road signs. Carry a current map.

All directions begin in downtown Pagosa Springs. The numbers in parentheses next to road names are Forest Service road numbers and may be found on the San Juan National Forest Map. Other forest roads are accessible to nordic users.



Please, do not block roads or gates!

Northeast on Highway 160



Jackson Mountain Road (037)  
Gradual, uphill four-mile route to end of unplowed road with additional opportunities to travel other roads in the area. Popular area for snowmobiles.
To trailhead: Travel 7.3 miles northeast on US Highway 160. Parking is on the left at Jackson Mountain Road.



 X-Country Skiing



 Snowshoeing

East Fork Road (667)  
An enjoyable route for one or several miles, this route parallels the East Fork of the San Juan River. Please stay on the road through private property. Higher potential for avalanche. Popular for **snowmobiling**.
To trailhead: Travel 9.5 miles northeast on US Highway 160, turn southeast on East Fork Road and continue about ¾ mile to end of plowed road.



Northeast on Highway 160

West Fork Road (648)  
The route on follows West Fork Road and cruises through closed campgrounds.
To trailhead: Travel 15 mile northeast on US Highway 160. Parking is on the northwest side of the highway, northeast of the junction with West Fork Road. Walk or ski about ½ mile on West Fork Road to the national forest boundary. **Trail groomed regularly.**

Fall Creek Road (039)  
Beginning at about 9,600' in elevation, this route climbs gradually for about six miles. Higher potential for avalanche.
To trailhead: Travel 19 miles northeast on US Highway 160 to Fall Creek Road. Once cleared, there is a large parking area on the south side of the highway.



Wolf Creek Road (725)  
There are three routes on about five miles of road with some fairly open, moderate terrain in this area. Views are spectacular. This area is popular for snowmobiling.
To trailhead: Travel 20 miles northeast on US Highway 160 to Wolf Creek Road. Parking is on the right.



South on Highway 84

Blanco River Road (656)  
Blanco River Road is closed at the highway. The route generally parallels the river for 2.5 miles from highway to Blanco River campground.
To trailhead: Travel 11 miles south on US Highway 84 to Blanco River Road. Parking may be limited.

North of Pagosa Springs

Fourmile (645) & Plumtaw Roads (634)
The first 1.5 miles of this route is uphill. At the junction, one can continue on Fourmile Road or go left on Plumtaw Road. This route is popular for snowmobiling.
To trailhead: Turn east on Lewis Street, north on Fifth Street, which becomes Fourmile Road. Travel 6.5 miles north on Fourmile Road to the closure point near the national forest boundary.

Coyote Hill Trail  
To trailhead: Follow directions above for Turkey Springs. Continue a few hundred feet to the parking area on the east (right) side of Piedra Road.

Williams Creek Area  
Open, fairly flat area, good for beginners. Enjoy spectacular views of mountains and large, open parks. Unplowed road continues past the Williams Creek Reservoir to Poison Park and Williams Creek Trails.
To trailhead: From downtown, travel two miles west on US Highway 160, then turn north on Piedra Road (CR 600). Travel 22 miles, and then turn right on Williams Creek Road (FSR 640) and continue to Williams Creek Reservoir.