

Cooke City, MT

Montana
Wyoming

Map 40 Alternative F

Lands where allocation allows surface occupancy for oil and gas development

Yellowstone
National Park

Clark

Cody






Meeteetse

Moran Junction

Dubois

Lander

Legend

-  Legally withdrawn
-  No surface occupancy
-  Available
-  Shoshone National Forest boundary
-  Wilderness

The USDA Forest Service makes no warranty, expressed or implied, as to the accuracy, reliability, or completeness of the geospatial data displayed on this map. The original data, compiled to meet project objectives, was current at the time of analysis and may come from various sources.

0 5 10 20
Miles

July 5, 2012
Shoshone GIS
ko

