

Apache-Sitgreaves National Forests  
Mineral Resource Report  
December 2009, Updated 2013

---

## Introduction

This report identifies the mineral and energy resources of the Apache-Sitgreaves National Forests (ASNFs), including active and potential activity.

## Mineral & Energy Occurrence

The following minerals may be found in the counties of the ASNFs (Galbraith 1970):

County	Mineral
Apache	Cobaltite, Erythrite (Cobalt Bloom), Sabugalite, Tyuyamunite (Black Mesa Basin)
Coconino	
Greenlee	Gold (lode, placer), Copper, Chalcocite, Sphalerite, Chalcopyrite, Covellite, Pyrite, Molbdenite, Cuprite, Tenorite, Pyrolusite, Magnetite, Coronadite, Cerussite, Dolomite, Malachite, Azurite, Gerhardtite (Chase Creek Canyon), Gypsum, Chalcanthite, Melanterite, Epsomite, Goslarite, Brochantite, Antlerite, Alunite, Spangolite, Cyanotrichite, Crocoite, Libethenite, Vanadinite
Navajo	Gypsum

There is a coal field spanning across the lower portion of the Sitgreaves National Forests (Duncan 1990).

There is also a narrow area running from Springerville, AZ to Luna, NM that probably contains low-temperature geothermal waters in the subsurface (Duncan 1990).

Arizona, with its southern location and sunny climate, has an abundant supply of solar energy (Duncan 1991).

Sites that are best suited for the development of wind power have relatively constant, strong winds. A large Class 3 (more than 150 to 200 W/m<sup>2</sup>) wind power zone is located on the ASNFs in the highest crests and summits of the White Mountains, a Class 2 (more than 100 to 150 W/m<sup>2</sup>) surrounds the Class 3.

A review of a map showing oil, natural gas, helium, and geothermal resources shows the following: oil, natural gas and helium (temporarily abandoned, dry hole, and stratigraphic) and geothermal (temperature gradient). (Rauzi 2009)

## Active Mines

There are approximately 1020 mining claims located on the ASNFs according the LR2000 Mining Claim Geographic Report (see Appendix A, updated 2013).

**Table 1. Number of Active Mining Claims as of July 2013**

County	Placer Claims	Lode Claims	Millsite Claims
Apache	1	7	0
Coconino	8	0	0
Greenlee	173	199	12
Navajo	34	0	0

## **Outstanding or Reserved Mineral Rights**

There are some outstanding and reserved mineral rights found on the ASNFs. For specific information, see the forests' Land Status Atlas located in the Supervisor's Office.

There are no known oil and gas leases, identified oil shale, coal permits or leases, or geothermal leasing areas (BLM 2009).

There are authorized and pending wind energy corridor rights-of-way off-forest, located south of Holbrook and southwest of St. Johns.

## **Potential for Future Mineral & Energy Development**

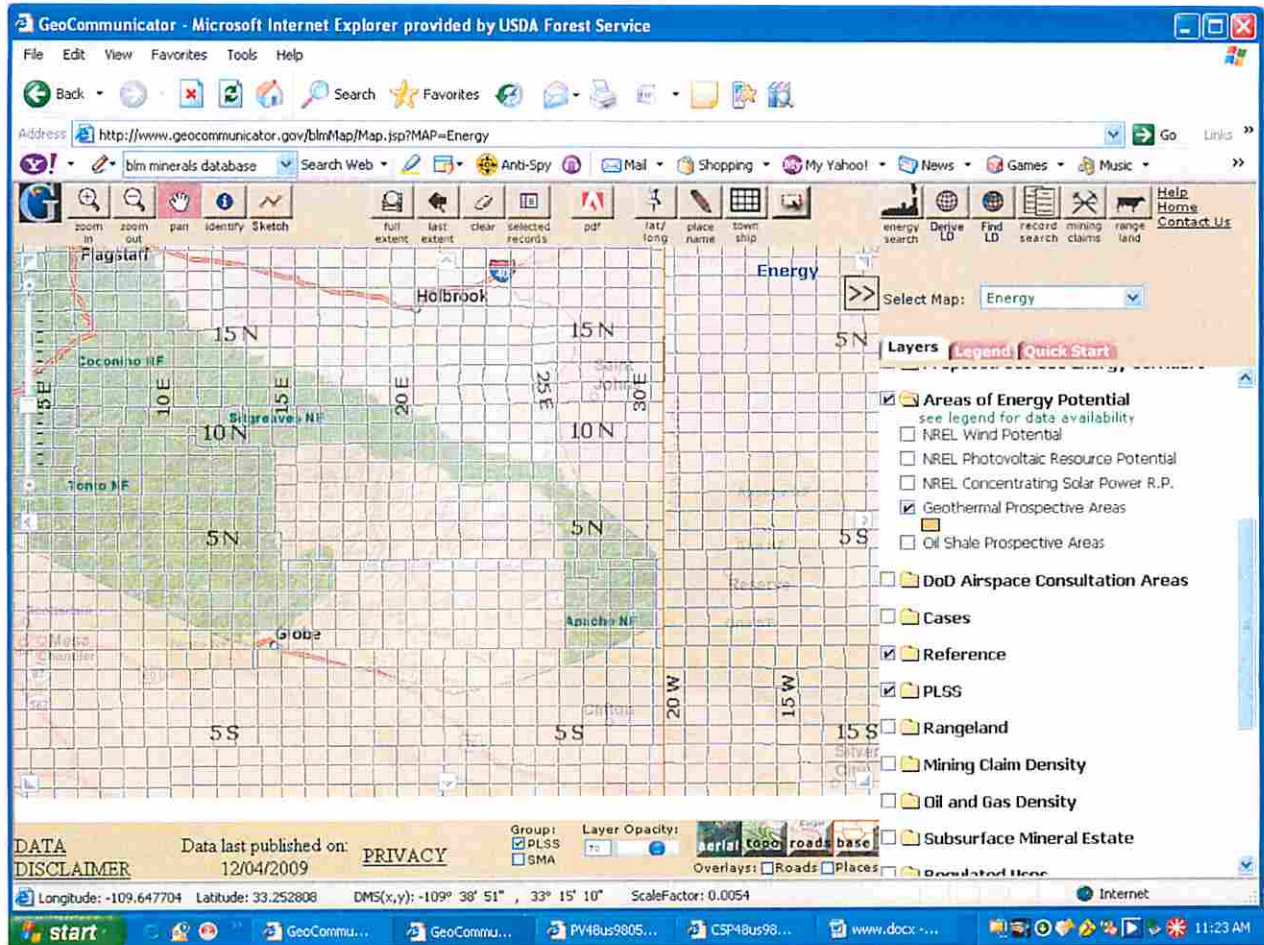
The development of coal reserves is uncertain and largely dependent on future energy prices (Duncan 1991).

There are no oil shale prospective areas identified (BLM 2009).

The future of geothermal energy is uncertain and is largely dependent on future energy prices and available technology (Duncan 1991).

### **Geothermal Prospective Areas Map (BLM 2009)**

These maps show the regions favorable for the discovery and shallow depth (less than 1000m) of thermal water of sufficient temperature for direct-heat applications. It is probable that only small areas of this region are truly underlain by such thermal water; the region represents that part of the state that deserves exploration for thermal areas. The region is defined on the basis of various geothermal and tectonic phenomena such as locations of thermal wells and springs, above-normal heat flow, youthful volcanism, mineralization, and seismicity.

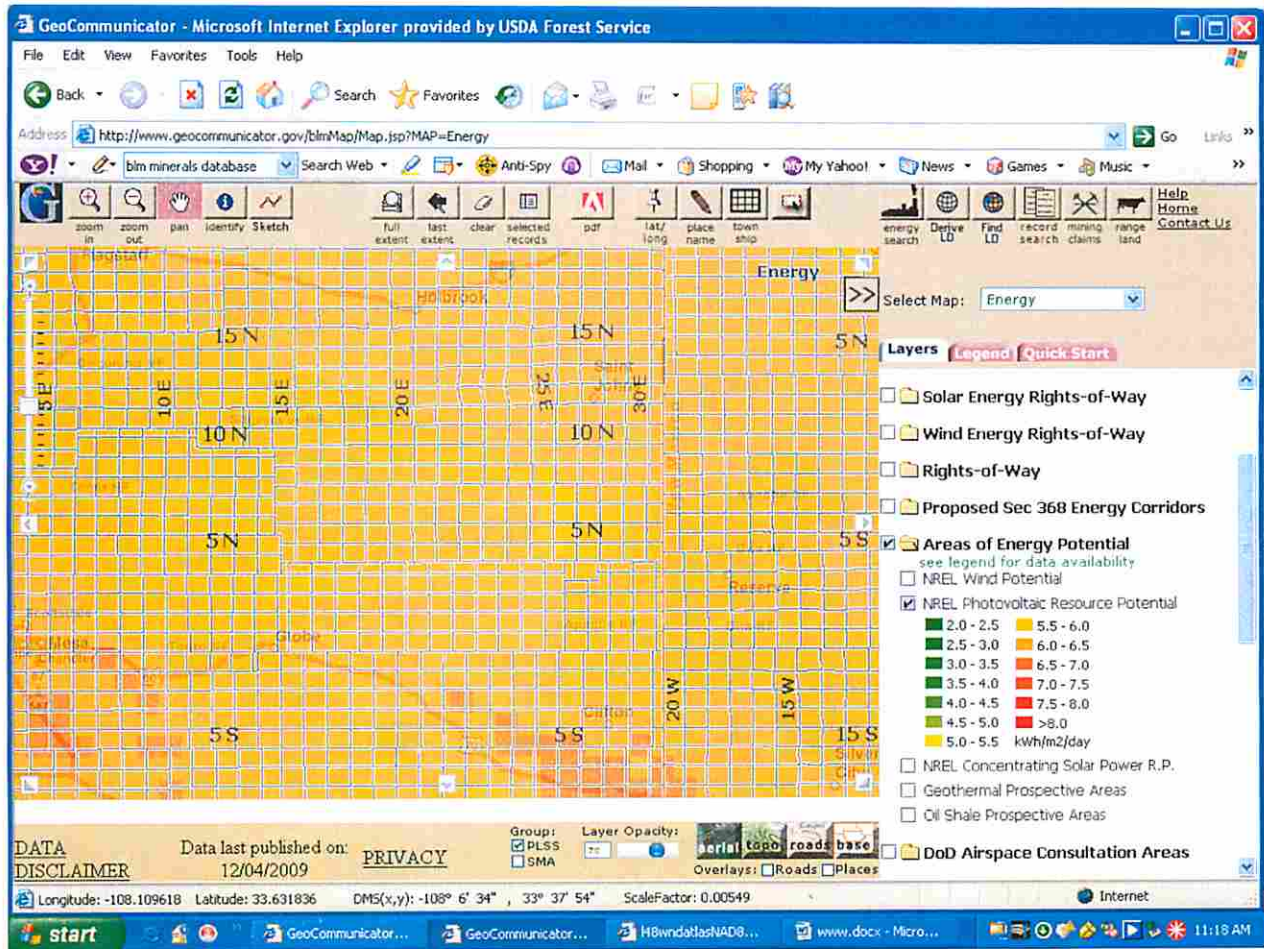


Solar energy is nearly inexhaustible and pollution free. Future development will be related to demand, as more applications become dependent on solar energy, future solar development will increase (Duncan 1991).

### **NREL Photovoltaic Resource Potential Map (BLM 2009)**

This data provides monthly average and annual average daily total solar resource averaged over surface cells of 0.1 degrees in both latitude and longitude, or about 10 km in size. This data was developed using the State University of New York/Albany satellite radiation model. This model was developed by Dr. Richard Perez and collaborators at the National Renewable Energy Laboratory and other universities for the U.S. Department of Energy. Specific information about this model can be found in Perez, et al. (2002). This model uses hourly radiance images from geostationary weather satellites, daily snow cover data, and monthly averages of atmospheric water vapor, trace gases, and the amount of aerosols in the atmosphere to calculate the hourly total insolation (sun and sky) falling on a horizontal surface. Atmospheric water vapor, trace gases, and aerosols are derived from a variety of sources. The procedures for converting the collector at latitude tilt are described in Marion and Wilcox (1994). Where possible, existing ground measurement stations are used to validate the data. Nevertheless, there is uncertainty associated with the meteorological input to the model, since some of the input parameters are not available at a 10km resolution. As a result, it is believed that the modeled values are accurate to approximately 10% of a true measured value within the grid cell. Due to terrain effects and other microclimate influences, the local cloud cover can vary significantly even within a single grid cell. Furthermore, the

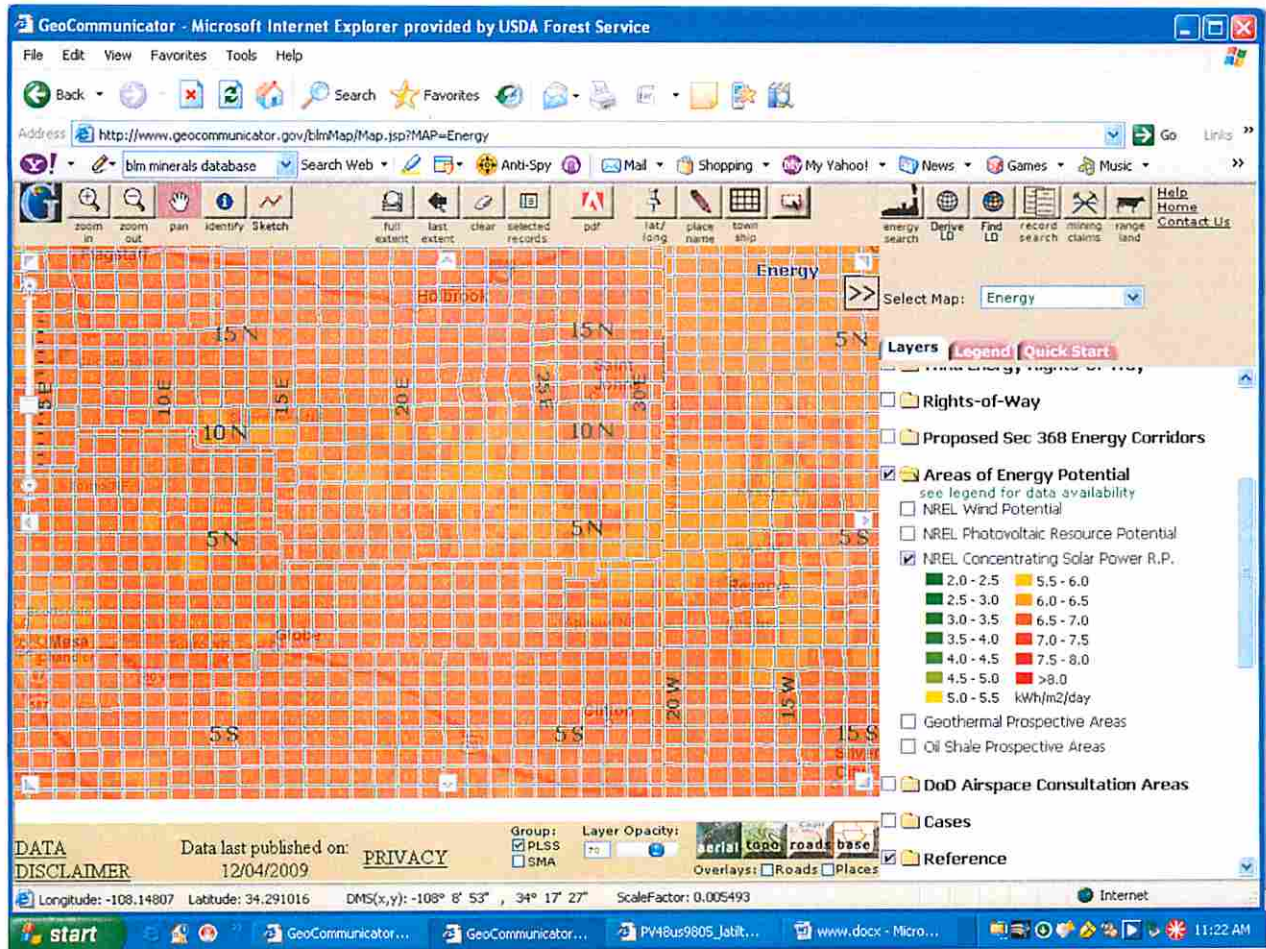
uncertainty of the modeled estimates increase with distance from reliable measurement sources and with the complexity of the terrain.



### NREL Concentrating Solar Power R.P. Map (BLM 2009)

This data provides monthly average and annual average daily total solar resource averaged over surface cells of 0.1 degrees in both latitude and longitude, or about 10 km in size. This data was developed using the State University of New York/Albany satellite radiation model. This model was developed by Dr. Richard Perez and collaborators at the National Renewable Energy Laboratory and other universities for the U.S. Department of Energy. Specific information about this model can be found in Perez, et al. (2002). This model uses hourly radiance images from geostationary weather satellites, daily snow cover data, and monthly averages of atmospheric water vapor, trace gases, and the amount of aerosols in the atmosphere to calculate the hourly total insolation (sun and sky) falling on a horizontal surface. Atmospheric water vapor, trace gases, and aerosols are derived from a variety of sources. A modified Bird model is used to calculate clear sky direct normal (DNI). This is then adjusted as a function of the ratio of clear sky global horizontal (GHI) and the model predicted GHI. Where possible, existing ground measurement stations are used to validate the data. Nevertheless, there is uncertainty associated with the meteorological input to the model, since some of the input parameters are not available at a 10km resolution. As a result, it is believed that the modeled values are accurate to approximately 15% of a true measured value within the grid cell. Due to terrain effects and other microclimate influences, the local cloud cover can vary significantly even within a single grid cell. Furthermore, the uncertainty

of the modeled estimates increase with distance from reliable measurement sources and with the complexity of the terrain.



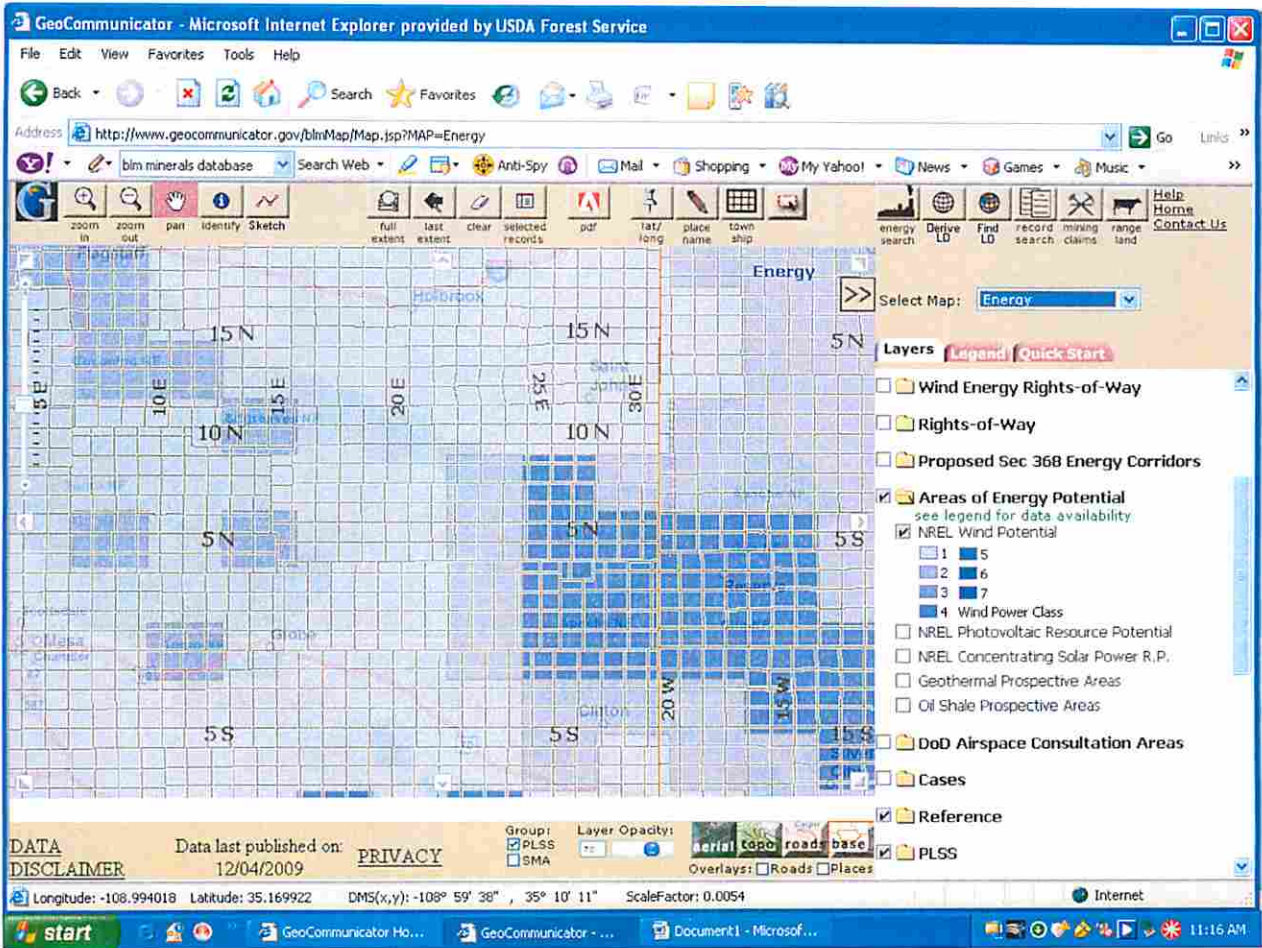
Wind power development is low because a satisfactory wind power resource is usually a Class 4 or higher. Only sporadic and sparse development are expected at specific locations where the terrain allows higher wind speeds and there are energy demands (Duncan 1991).

### Wind Potential Map (BLM 2009)

Wind power class is an indicator of likely resource strength, with a higher wind power class representing higher wind resource levels. The following classification information is for utility-scale applications at a 50 meter height.

Power Resource 50 m Wind Power Class Potential Density (W/m<sup>2</sup>)

1	Poor	0 - 200
2	Marginal	200 - 300
3	Fair	300 - 400
4	Good	400 - 500
5	Excellent	500 - 600
6	Outstanding	600 - 800
7	Superb	> 800



## References

Bureau of Land Management. 2009 & 2013. [www.geocommunicator.com](http://www.geocommunicator.com)<sup>1</sup>

Duncan, John T. and Frank P. Mancini. 1991. Energy Resources of Arizona. Arizona Geological Survey Down-to-Earth Series 1. Arizona Geological Survey, Tucson, Arizona.

Duncan, John T. 1990. Energy Resources Map of Arizona, Map 28. Arizona Geological Survey.

Galbraith, Frederic W. and Daniel J. Brennan. 1970. Minerals of Arizona. The Arizona Bureau of Mines. The University of Arizona, Tucson.

Rauzi, Steven L. 2009. Arizona Oil and Gas Well Location Map and Report. Arizona Geological Survey, Oil and Gas Publication OG-12.

<sup>1</sup> GeoCommunicator is sponsored by the Bureau of Land Management and the U.S. Forest Service. GeoCommunicator is the publication site for the Bureau of Land Management's National Integrated Land System (NILS). Data used in this report was last published on 07/11/2013.

## **Appendix A. LR2000 Mining Claim Report**

This Appendix contains the United States Department of Interior Bureau of Land Management Mining Claim Geographic Index Report of Active Claims. This report is dated July 11, 2013.

UNITED STATES DEPARTMENT OF THE INTERIOR  
BUREAU OF LAND MANAGEMENT

Selection Criteria for Mining Claim Geographic Index Report

System Id = MC

Blm Adm St = AZ

Geo State = AZ

Case Disp Txt = ACTIVE

Geost County Cd = AZ001, AZ005, AZ011, AZ017

Admst Dist FO Cd =

Mer Twp Rng = 14 0010N 0280E, 14 0010S 0280E, 14 0010S 0300E, 14 0020S 0290E, 14 0020S 0300E, 14 0030S 0290E, 14 0030S 0300E, 14 0060N 0290E, 14 0060N 0310E, 14 0100N 0220E, 14 0110N 0140E, 14 0120N 0140E, 14 0120N 0190E, 14 0120N 0200E

Mtrs =

Aliquot Part Contains

Mtrs From File =

District Txt =

FO Txt =

Adm Agency =

Adm Agency Txt =

County Txt =

Total Rows Returned: 1,060

NO WARRANTY IS MADE BY BLM FOR USE OF THE DATA FOR PURPOSES NOT INTENDED BY BLM

UNITED STATES DEPARTMENT OF INTERIOR  
BUREAU OF LAND MANAGEMENT  
MINING CLAIM GEOGRAPHIC INDEX REPORT  
ACTIVE CLAIMS

Geo State: AZ  
County: APACHE  
BLM Resource Area: SAFFORD FO  
Meridian Township Range: 14 0060N 0290E

<u>SEC</u>	<u>SUB DIV</u>	<u>Ser No</u>	<u>Case Type</u>	<u>Claim Name/Number</u>	<u>Claimant</u>	<u>Lead File</u>	<u>County Book:Page</u>	<u>Loc Dt</u>	<u>Latest Assmt- Yr</u>	<u>Closed Date</u>
034	NE	AMC393656	PLACER	SIERRABLANCA RANCH 1	REEB DAN J	AMC393654		04/18/2008	2 0 1 3	
	NE	AMC393656	PLACER	SIERRABLANCA RANCH 1	REEB MARK A	AMC393654		04/18/2008	2 0 1 3	

Meridian Township Range: 14 0060N 0310E

<u>SEC</u>	<u>SUB DIV</u>	<u>Ser No</u>	<u>Case Type</u>	<u>Claim Name/Number</u>	<u>Claimant</u>	<u>Lead File</u>	<u>County Book:Page</u>	<u>Loc Dt</u>	<u>Latest Assmt- Yr</u>	<u>Closed Date</u>
002	NW	AMC278377	LODE	CRYSTAL #6	WHITE MTN GEM & MIN CLUB	AMC278372	0;564;218	12/03/1987	2 0 1 3	
	NW	AMC278378	LODE	CRYSTAL #7	WHITE MTN GEM & MIN CLUB	AMC278372	0;564;219	12/03/1987	2 0 1 3	
	NW,SW	AMC278375	LODE	CRYSTAL #4	WHITE MTN GEM & MIN CLUB	AMC278372	0;564;216	12/03/1987	2 0 1 3	
	NW,SW	AMC278376	LODE	CRYSTAL #5	WHITE MTN GEM & MIN CLUB	AMC278372	0;564;217	12/03/1987	2 0 1 3	
	SW	AMC278372	LODE	CRYSTAL #1	WHITE MTN GEM & MIN CLUB	AMC278372	0;564;212	12/03/1987	2 0 1 3	
	SW	AMC278373	LODE	CRYSTAL #2	WHITE MTN GEM & MIN CLUB	AMC278372	0;564;214	12/03/1987	2 0 1 3	
	SW	AMC278374	LODE	CRYSTAL #3	WHITE MTN GEM & MIN CLUB	AMC278372	0;564;215	12/03/1987	2 0 1 3	
003	NE	AMC278378	LODE	CRYSTAL #7	WHITE MTN GEM & MIN CLUB	AMC278372	0;564;219	12/03/1987	2 0 1 3	
	NE,SE	AMC278376	LODE	CRYSTAL #5	WHITE MTN GEM & MIN CLUB	AMC278372	0;564;217	12/03/1987	2 0 1 3	
	SE	AMC278374	LODE	CRYSTAL #3	WHITE MTN GEM & MIN CLUB	AMC278372	0;564;215	12/03/1987	2 0 1 3	

Geo State: AZ  
County: COCONINO  
BLM Resource Area: HASSAYAMPA FO  
Meridian Township Range: 14 0110N 0140E

<u>SEC</u>	<u>SUB DIV</u>	<u>Ser No</u>	<u>Case Type</u>	<u>Claim Name/Number</u>	<u>Claimant</u>	<u>Lead File</u>	<u>County Book:Page</u>	<u>Loc Dt</u>	<u>Latest Assmt- Yr</u>	<u>Closed Date</u>
003	NE	AMC283214	PLACER	AMERICAN PICTURE #1	CHARTRAND BARBARA	AMC283214	0;1208;447	03/11/1988	2 0 1 3	
	NE	AMC283214	PLACER	AMERICAN PICTURE #1	CHARTRAND LEE	AMC283214	0;1208;447	03/11/1988	2 0 1 3	
	NE	AMC89213	PLACER	IDPDNCE PIC ROC NO.4	CHARTRAND BARBARA	AMC89209	0;473;537	07/04/1973	2 0 1 3	
	NE	AMC89213	PLACER	IDPDNCE PIC ROC NO.4	CHARTRAND LEE	AMC89209	0;473;537	07/04/1973	2 0 1 3	

\* DISCLOSURE \* ALL INFORMATION RECEIVED IN THIS OFFICE MAY NOT YET BE LISTED ON THIS REPORT. NAMES AND ADDRESSES ARE ENTERED AS THEY APPEAR ON THE LOCATION NOTICE OR ARE ABBREVIATED TO FIT LIMITED SPACE; THEREFORE THEY MAY NOT APPEAR IN THE EXPECTED SEQUENCE. A BLANK LATEST ASSESSMENT YEAR IN THIS REPORT DOES NOT CONSTITUTE AN ABANDONED CLAIM.

UNITED STATES DEPARTMENT OF INTERIOR  
BUREAU OF LAND MANAGEMENT  
MINING CLAIM GEOGRAPHIC INDEX REPORT  
ACTIVE CLAIMS

**Meridian Township Range: 14 0110N 0140E**

<u>SEC</u>	<u>SUB DIV</u>	<u>Ser No</u>	<u>Case Type</u>	<u>Claim Name/Number</u>	<u>Claimant</u>	<u>Lead File</u>	<u>County Book:Page</u>	<u>Loc Dt</u>	<u>Latest Assmt- Yr</u>	<u>Closed Date</u>
	NE	AMC89214	PLACER	IDPDNCE PIC ROC NO.5	CHARTRAND BARBARA	AMC89209	0;473;538	07/04/1973	2 0 1 3	
	NE	AMC89214	PLACER	IDPDNCE PIC ROC NO.5	CHARTRAND LEE	AMC89209	0;473;538	07/04/1973	2 0 1 3	
	NW	AMC89217	PLACER	AZ PICTURE ROCK #5	CHARTRAND BARBARA	AMC89209	0;287;697	09/01/1967	2 0 1 3	
	NW	AMC89217	PLACER	AZ PICTURE ROCK #5	CHARTRAND LEE	AMC89209	0;287;697	09/01/1967	2 0 1 3	
	SE	AMC89211	PLACER	IDPDNCE PIC ROC NO.2	CHARTRAND BARBARA	AMC89209	0;473;535	07/04/1973	2 0 1 3	
	SE	AMC89211	PLACER	IDPDNCE PIC ROC NO.2	CHARTRAND LEE	AMC89209	0;473;535	07/04/1973	2 0 1 3	
	SE	AMC89212	PLACER	IDPDNCE PIC ROC NO.3	CHARTRAND BARBARA	AMC89209	0;473;536	07/04/1973	2 0 1 3	
	SE	AMC89212	PLACER	IDPDNCE PIC ROC NO.3	CHARTRAND LEE	AMC89209	0;473;536	07/04/1973	2 0 1 3	
010	NE	AMC89210	PLACER	IDPDNCE PIC ROC NO.1	CHARTRAND BARBARA	AMC89209	0;473;534	07/04/1973	2 0 1 3	
	NE	AMC89210	PLACER	IDPDNCE PIC ROC NO.1	CHARTRAND LEE	AMC89209	0;473;534	07/04/1973	2 0 1 3	

**Meridian Township Range: 14 0120N 0140E**

<u>SEC</u>	<u>SUB DIV</u>	<u>Ser No</u>	<u>Case Type</u>	<u>Claim Name/Number</u>	<u>Claimant</u>	<u>Lead File</u>	<u>County Book:Page</u>	<u>Loc Dt</u>	<u>Latest Assmt- Yr</u>	<u>Closed Date</u>
034	SE	AMC89215	PLACER	IDPDNCE PIC ROC NO.6	CHARTRAND BARBARA	AMC89209	0;473;539	07/04/1973	2 0 1 3	
	SE	AMC89215	PLACER	IDPDNCE PIC ROC NO.6	CHARTRAND LEE	AMC89209	0;473;539	07/04/1973	2 0 1 3	

**Geo State: AZ****County: GREENLEE****BLM Resource Area: SAFFORD FO****Meridian Township Range: 14 0010N 0280E**

<u>SEC</u>	<u>SUB DIV</u>	<u>Ser No</u>	<u>Case Type</u>	<u>Claim Name/Number</u>	<u>Claimant</u>	<u>Lead File</u>	<u>County Book:Page</u>	<u>Loc Dt</u>	<u>Latest Assmt- Yr</u>	<u>Closed Date</u>
031	NE	AMC28252	PLACER	MUD SPRINGS NO 167-A	FREPORT-MCMORAN CORP	AMC28250	0;0094;0429	10/12/1978	2 0 1 3	
	NE	AMC28253	PLACER	MUD SPRINGS NO 168-A	FREPORT-MCMORAN CORP	AMC28250	0;0094;0431	10/12/1978	2 0 1 3	
	NE	AMC28254	PLACER	MUD SPRINGS NO 169-A	FREPORT-MCMORAN CORP	AMC28250	0;0094;0433	10/12/1978	2 0 1 3	
	NE	AMC28255	PLACER	MUD SPRINGS NO 170-A	FREPORT-MCMORAN CORP	AMC28250	0;0094;0435	10/12/1978	2 0 1 3	
	NE	AMC28260	PLACER	MUD SPRINGS NO 175-A	FREPORT-MCMORAN CORP	AMC28250	0;94;445	10/12/1978	2 0 1 3	
	NE	AMC28261	PLACER	MUD SPRINGS NO 176-A	FREPORT-MCMORAN CORP	AMC28250	0;94;447	10/12/1978	2 0 1 3	
	NE	AMC28262	PLACER	MUD SPRINGS NO 177-A	FREPORT-MCMORAN CORP	AMC28250	0;94;449	10/12/1978	2 0 1 3	
	NE	AMC28263	PLACER	MUD SPRINGS NO 178-A	FREPORT-MCMORAN CORP	AMC28250	0;94;451	10/12/1978	2 0 1 3	

\* DISCLOSURE \* ALL INFORMATION RECEIVED IN THIS OFFICE MAY NOT YET BE LISTED ON THIS REPORT. NAMES AND ADDRESSES ARE ENTERED AS THEY APPEAR ON THE LOCATION NOTICE OR ARE ABBREVIATED TO FIT LIMITED SPACE; THEREFORE THEY MAY NOT APPEAR IN THE EXPECTED SEQUENCE. A BLANK LATEST ASSESSMENT YEAR IN THIS REPORT DOES NOT CONSTITUTE AN ABANDONED CLAIM.

UNITED STATES DEPARTMENT OF INTERIOR  
BUREAU OF LAND MANAGEMENT  
MINING CLAIM GEOGRAPHIC INDEX REPORT  
ACTIVE CLAIMS

## Meridian Township Range: 14 0010N 0280E

<u>SEC</u>	<u>SUB DIV</u>	<u>Ser No</u>	<u>Case Type</u>	<u>Claim Name/Number</u>	<u>Claimant</u>	<u>Lead File</u>	<u>County Book:Page</u>	<u>Loc Dt</u>	<u>Latest Assmt- Yr</u>	<u>Closed Date</u>
	NE	AMC28264	PLACER	MUD SPRINGS NO 179-A	FREEPORT-MCMORAN CORP	AMC28250	0;94;453	10/12/1978	2 0 1 3	
	NE	AMC28265	PLACER	MUD SPRINGS NO 180-A	FREEPORT-MCMORAN CORP	AMC28250	0;94;455	10/12/1978	2 0 1 3	
	NW	AMC28250	PLACER	MUD SPRINGS NO 165-A	FREEPORT-MCMORAN CORP	AMC28250	0;0094;0425	10/12/1978	2 0 1 3	
	NW	AMC28251	PLACER	MUD SPRINGS NO 166-A	FREEPORT-MCMORAN CORP	AMC28250	0;0094;0427	10/12/1978	2 0 1 3	
	SE	AMC78739	PLACER	MUD SPRINGS NO 12	FREEPORT-MCMORAN CORP	AMC78672	0;54;487	10/02/1973	2 0 1 3	
	SE	AMC78740	PLACER	MUD SPRINGS NO 13	FREEPORT-MCMORAN CORP	AMC78672	0;54;488	10/02/1973	2 0 1 3	
	SE	AMC78741	PLACER	MUD SPRINGS NO 14	FREEPORT-MCMORAN CORP	AMC78672	0;54;489	10/02/1973	2 0 1 3	
	SE	AMC78742	PLACER	MUD SPRINGS NO 15	FREEPORT-MCMORAN CORP	AMC78672	0;54;490	10/02/1973	2 0 1 3	
	SE	AMC78743	PLACER	MUD SPRINGS NO 16	FREEPORT-MCMORAN CORP	AMC78672	0;54;491	10/02/1973	2 0 1 3	
	SE	AMC78744	PLACER	MUD SPRINGS NO 17	FREEPORT-MCMORAN CORP	AMC78672	0;54;492	10/02/1973	2 0 1 3	
	SE	AMC78745	PLACER	MUD SPRINGS NO 18	FREEPORT-MCMORAN CORP	AMC78672	0;54;493	10/02/1973	2 0 1 3	
	SE	AMC78746	PLACER	MUD SPRINGS NO 19	FREEPORT-MCMORAN CORP	AMC78672	0;54;494	10/02/1973	2 0 1 3	
	SW	AMC78880	PLACER	MUD SPRINGS NO 153	FREEPORT-MCMORAN CORP	AMC78672	0;65;627	12/08/1974	2 0 1 3	
	SW	AMC78881	PLACER	MUD SPRINGS NO 154	FREEPORT-MCMORAN CORP	AMC78672	0;65;628	12/08/1974	2 0 1 3	
	SW	AMC78882	PLACER	MUD SPRINGS NO 155	FREEPORT-MCMORAN CORP	AMC78672	0;65;629	12/08/1974	2 0 1 3	
	SW	AMC78883	PLACER	MUD SPRINGS NO 156	FREEPORT-MCMORAN CORP	AMC78672	0;65;630	12/08/1974	2 0 1 3	
032	NW	AMC28256	PLACER	MUD SPRINGS NO 171-A	FREEPORT-MCMORAN CORP	AMC28250	0;0094;0437	10/12/1978	2 0 1 3	
	NW	AMC28257	PLACER	MUD SPRINGS NO 172-A	FREEPORT-MCMORAN CORP	AMC28250	0;94;439	10/12/1978	2 0 1 3	
	NW	AMC28258	PLACER	MUD SPRINGS NO 173-A	FREEPORT-MCMORAN CORP	AMC28250	0;94;441	10/12/1978	2 0 1 3	
	NW	AMC28259	PLACER	MUD SPRINGS NO 174 A	FREEPORT-MCMORAN CORP	AMC28250	0;0094;0443	10/12/1978	2 0 1 3	
	NW	AMC28266	PLACER	MUD SPRINGS NO 181-A	FREEPORT-MCMORAN CORP	AMC28250	0;94;457	10/12/1978	2 0 1 3	
	NW	AMC28267	PLACER	MUD SPRINGS NO 182-A	FREEPORT-MCMORAN CORP	AMC28250	0;94;459	10/12/1978	2 0 1 3	
	NW	AMC28268	PLACER	MUD SPRINGS NO 183-A	FREEPORT-MCMORAN CORP	AMC28250	0;94;461	10/12/1978	2 0 1 3	
	NW	AMC28269	PLACER	MUD SPRINGS NO 184-A	FREEPORT-MCMORAN CORP	AMC28250	0;94;463	10/12/1978	2 0 1 3	
	SW	AMC78884	PLACER	MUD SPRINGS NO 157	FREEPORT-MCMORAN CORP	AMC78672	0;65;631	12/08/1974	2 0 1 3	
	SW	AMC78885	PLACER	MUD SPRINGS NO 158	FREEPORT-MCMORAN CORP	AMC78672	0;65;632	12/08/1974	2 0 1 3	
	SW	AMC78886	PLACER	MUD SPRINGS NO 159	FREEPORT-MCMORAN CORP	AMC78672	0;65;633	12/08/1974	2 0 1 3	
	SW	AMC78887	PLACER	MUD SPRINGS NO 160	FREEPORT-MCMORAN CORP	AMC78672	0;65;634	12/08/1974	2 0 1 3	
	SW	AMC78888	PLACER	MUD SPRINGS NO 161	FREEPORT-MCMORAN CORP	AMC78672	0;65;635	12/08/1974	2 0 1 3	
	SW	AMC78889	PLACER	MUD SPRINGS NO 162	FREEPORT-MCMORAN CORP	AMC78672	0;65;636	12/08/1974	2 0 1 3	
	SW	AMC78890	PLACER	MUD SPRINGS NO 163	FREEPORT-MCMORAN CORP	AMC78672	0;65;637	12/08/1974	2 0 1 3	
	SW	AMC78891	PLACER	MUD SPRINGS NO 164	FREEPORT-MCMORAN CORP	AMC78672	0;0065;0638	12/08/1974	2 0 1 3	

\* DISCLOSURE \* ALL INFORMATION RECEIVED IN THIS OFFICE MAY NOT YET BE LISTED ON THIS REPORT. NAMES AND ADDRESSES ARE ENTERED AS THEY APPEAR ON THE LOCATION NOTICE OR ARE ABBREVIATED TO FIT LIMITED SPACE; THEREFORE THEY MAY NOT APPEAR IN THE EXPECTED SEQUENCE. A BLANK LATEST ASSESSMENT YEAR IN THIS REPORT DOES NOT CONSTITUTE AN ABANDONED CLAIM.

UNITED STATES DEPARTMENT OF INTERIOR  
BUREAU OF LAND MANAGEMENT  
MINING CLAIM GEOGRAPHIC INDEX REPORT  
ACTIVE CLAIMS

**Meridian Township Range: 14 0010N 0280E**

<u>SEC</u>	<u>SUB DIV</u>	<u>Ser No</u>	<u>Case Type</u>	<u>Claim Name/Number</u>	<u>Claimant</u>	<u>Lead File</u>	<u>County Book:Page</u>	<u>Loc Dt</u>	<u>Latest Assmt- Yr</u>	<u>Closed Date</u>
033	NE	AMC78897	MILLSITE	MUD SPRINGS #6	FREEPORT-MCMORAN CORP	AMC78672	0;54;486	08/28/1973	2 0 1 3	
	SW,SE	AMC78896	MILLSITE	MUD SPRINGS #5	FREEPORT-MCMORAN CORP	AMC78672	0;54;485	08/28/1973	2 0 1 3	
034	NW	AMC78897	MILLSITE	MUD SPRINGS #6	FREEPORT-MCMORAN CORP	AMC78672	0;54;486	08/28/1973	2 0 1 3	

**Meridian Township Range: 14 0010S 0280E**

<u>SEC</u>	<u>SUB DIV</u>	<u>Ser No</u>	<u>Case Type</u>	<u>Claim Name/Number</u>	<u>Claimant</u>	<u>Lead File</u>	<u>County Book:Page</u>	<u>Loc Dt</u>	<u>Latest Assmt- Yr</u>	<u>Closed Date</u>
004	NW	AMC78752	PLACER	MUD SPRINGS NO 25	FREEPORT-MCMORAN CORP	AMC78672	0;54;500	10/02/1973	2 0 1 3	
	NW	AMC78753	PLACER	MUD SPRINGS NO 26	FREEPORT-MCMORAN CORP	AMC78672	0;54;501	10/02/1973	2 0 1 3	
	NW	AMC78760	PLACER	MUD SPRINGS NO 33	FREEPORT-MCMORAN CORP	AMC78672	0;54;508	10/02/1973	2 0 1 3	
	NW	AMC78761	PLACER	MUD SPRINGS NO 34	FREEPORT-MCMORAN CORP	AMC78672	0;54;509	10/02/1973	2 0 1 3	
	NW	AMC78762	PLACER	MUD SPRINGS NO 35	FREEPORT-MCMORAN CORP	AMC78672	0;54;510	10/02/1973	2 0 1 3	
	NW	AMC78763	PLACER	MUD SPRINGS NO 36	FREEPORT-MCMORAN CORP	AMC78672	0;54;511	10/02/1973	2 0 1 3	
	SW	AMC78770	PLACER	MUD SPRINGS NO 43	FREEPORT-MCMORAN CORP	AMC78672	0;54;518	10/02/1973	2 0 1 3	
	SW	AMC78771	PLACER	MUD SPRINGS NO 44	FREEPORT-MCMORAN CORP	AMC78672	0;54;519	10/02/1973	2 0 1 3	
	SW	AMC78772	PLACER	MUD SPRINGS NO 45	FREEPORT-MCMORAN CORP	AMC78672	0;54;520	10/02/1973	2 0 1 3	
	SW	AMC78773	PLACER	MUD SPRINGS NO 46	FREEPORT-MCMORAN CORP	AMC78672	0;54;521	10/02/1973	2 0 1 3	
	SW	AMC78778	PLACER	MUD SPRINGS NO 51	FREEPORT-MCMORAN CORP	AMC78672	0;54;526	10/02/1973	2 0 1 3	
	SW	AMC78779	PLACER	MUD SPRINGS NO 52	FREEPORT-MCMORAN CORP	AMC78672	0;54;527	10/02/1973	2 0 1 3	
	SW	AMC78780	PLACER	MUD SPRINGS NO 53	FREEPORT-MCMORAN CORP	AMC78672	0;54;528	10/02/1973	2 0 1 3	
	SW	AMC78781	PLACER	MUD SPRINGS NO 54	FREEPORT-MCMORAN CORP	AMC78672	0;54;529	10/02/1973	2 0 1 3	
005	NE	AMC78750	PLACER	MUD SPRINGS NO 23	FREEPORT-MCMORAN CORP	AMC78672	0;54;498	10/02/1973	2 0 1 3	
	NE	AMC78751	PLACER	MUD SPRINGS NO 24	FREEPORT-MCMORAN CORP	AMC78672	0;54;499	10/02/1973	2 0 1 3	
	NE	AMC78756	PLACER	MUD SPRINGS NO 29	FREEPORT-MCMORAN CORP	AMC78672	0;54;504	10/02/1973	2 0 1 3	
	NE	AMC78757	PLACER	MUD SPRINGS NO 30	FREEPORT-MCMORAN CORP	AMC78672	0;54;505	10/02/1973	2 0 1 3	
	NE	AMC78758	PLACER	MUD SPRINGS NO 31	FREEPORT-MCMORAN CORP	AMC78672	0;0054;0506	10/02/1973	2 0 1 3	
	NE	AMC78759	PLACER	MUD SPRINGS NO 32	FREEPORT-MCMORAN CORP	AMC78672	0;54;507	10/02/1973	2 0 1 3	
	NW	AMC78747	PLACER	MUD SPRINGS NO 20	FREEPORT-MCMORAN CORP	AMC78672	0;54;495	10/02/1973	2 0 1 3	
	NW	AMC78748	PLACER	MUD SPRINGS NO 21	FREEPORT-MCMORAN CORP	AMC78672	0;54;496	10/02/1973	2 0 1 3	
	NW	AMC78749	PLACER	MUD SPRINGS NO 22	FREEPORT-MCMORAN CORP	AMC78672	0;54;497	10/02/1973	2 0 1 3	
	NW	AMC78754	PLACER	MUD SPRINGS NO 27	FREEPORT-MCMORAN CORP	AMC78672	0;54;502	10/02/1973	2 0 1 3	
	NW	AMC78755	PLACER	MUD SPRINGS NO 28	FREEPORT-MCMORAN CORP	AMC78672	0;54;503	10/02/1973	2 0 1 3	

\* DISCLOSURE \* ALL INFORMATION RECEIVED IN THIS OFFICE MAY NOT YET BE LISTED ON THIS REPORT. NAMES AND ADDRESSES ARE ENTERED AS THEY APPEAR ON THE LOCATION NOTICE OR ARE ABBREVIATED TO FIT LIMITED SPACE; THEREFORE THEY MAY NOT APPEAR IN THE EXPECTED SEQUENCE. A BLANK LATEST ASSESSMENT YEAR IN THIS REPORT DOES NOT CONSTITUTE AN ABANDONED CLAIM.

UNITED STATES DEPARTMENT OF INTERIOR  
BUREAU OF LAND MANAGEMENT  
MINING CLAIM GEOGRAPHIC INDEX REPORT  
ACTIVE CLAIMS

## Meridian Township Range: 14 0010S 0280E

SEC	SUB DIV	Ser No	Case Type	Claim Name/Number	Claimant	Lead File	County Book:Page	Loc Dt	Latest Assmt-	
									Yr	Closed Date
	SE	AMC78766	PLACER	MUD SPRINGS NO 39	FREEPORT-MCMORAN CORP	AMC78672	0:54:514	10/02/1973	2	013
	SE	AMC78767	PLACER	MUD SPRINGS NO 40	FREEPORT-MCMORAN CORP	AMC78672	0:54:515	10/02/1973	2	013
	SE	AMC78768	PLACER	MUD SPRINGS NO 41	FREEPORT-MCMORAN CORP	AMC78672	0:54:516	10/02/1973	2	013
	SE	AMC78769	PLACER	MUD SPRINGS NO 42	FREEPORT-MCMORAN CORP	AMC78672	0:54:517	10/02/1973	2	013
	SE	AMC78774	PLACER	MUD SPRINGS NO 47	FREEPORT-MCMORAN CORP	AMC78672	0:54:522	10/02/1973	2	013
	SE	AMC78775	PLACER	MUD SPRINGS NO 48	FREEPORT-MCMORAN CORP	AMC78672	0:54:523	10/02/1973	2	013
	SE	AMC78776	PLACER	MUD SPRINGS NO 49	FREEPORT-MCMORAN CORP	AMC78672	0:54:524	10/02/1973	2	013
	SE	AMC78777	PLACER	MUD SPRINGS NO 50	FREEPORT-MCMORAN CORP	AMC78672	0:54:525	10/02/1973	2	013
	SW	AMC78764	PLACER	MUD SPRINGS NO 37	FREEPORT-MCMORAN CORP	AMC78672	0:54:512	10/02/1973	2	013
	SW	AMC78765	PLACER	MUD SPRINGS NO 38	FREEPORT-MCMORAN CORP	AMC78672	0:54:513	10/02/1973	2	013
008	NE	AMC78782	PLACER	MUD SPRINGS NO 55	FREEPORT-MCMORAN CORP	AMC78672	0:54:530	10/02/1973	2	013
	NE	AMC78783	PLACER	MUD SPRINGS NO 56	FREEPORT-MCMORAN CORP	AMC78672	0:54:531	10/02/1973	2	013
	NE	AMC78784	PLACER	MUD SPRINGS NO 57	FREEPORT-MCMORAN CORP	AMC78672	0:54:532	10/02/1973	2	013
	NE	AMC78785	PLACER	MUD SPRINGS NO 58	FREEPORT-MCMORAN CORP	AMC78672	0:54:533	10/02/1973	2	013
	NE	AMC78790	PLACER	MUD SPRINGS NO 63	FREEPORT-MCMORAN CORP	AMC78672	0:54:538	10/02/1973	2	013
	NE	AMC78791	PLACER	MUD SPRINGS NO 64	FREEPORT-MCMORAN CORP	AMC78672	0:54:539	10/02/1973	2	013
	NE	AMC78792	PLACER	MUD SPRINGS NO 65	FREEPORT-MCMORAN CORP	AMC78672	0:54:540	10/02/1973	2	013
	NE	AMC78793	PLACER	MUD SPRINGS NO 66	FREEPORT-MCMORAN CORP	AMC78672	0:54:541	10/02/1973	2	013
	SE	AMC78798	PLACER	MUD SPRINGS NO 71	FREEPORT-MCMORAN CORP	AMC78672	0:54:546	10/02/1973	2	013
	SE	AMC78799	PLACER	MUD SPRINGS NO 72	FREEPORT-MCMORAN CORP	AMC78672	0:54:547	10/02/1973	2	013
	SE	AMC78800	PLACER	MUD SPRINGS NO 73	FREEPORT-MCMORAN CORP	AMC78672	0:54:548	10/02/1973	2	013
	SE	AMC78801	PLACER	MUD SPRINGS NO 74	FREEPORT-MCMORAN CORP	AMC78672	0:54:549	10/02/1973	2	013
	SE	AMC78810	PLACER	MUD SPRINGS NO 83	FREEPORT-MCMORAN CORP	AMC78672	0:54:558	10/03/1973	2	013
	SE	AMC78811	PLACER	MUD SPRINGS NO 84	FREEPORT-MCMORAN CORP	AMC78672	0:54:559	10/03/1973	2	013
	SE	AMC78812	PLACER	MUD SPRINGS NO 85	FREEPORT-MCMORAN CORP	AMC78672	0:54:560	10/03/1973	2	013
009	NW	AMC78786	PLACER	MUD SPRINGS NO 59	FREEPORT-MCMORAN CORP	AMC78672	0:54:534	10/02/1973	2	013
	NW	AMC78787	PLACER	MUD SPRINGS NO 60	FREEPORT-MCMORAN CORP	AMC78672	0:54:535	10/02/1973	2	013
	NW	AMC78788	PLACER	MUD SPRINGS NO 61	FREEPORT-MCMORAN CORP	AMC78672	0:54:536	10/02/1973	2	013
	NW	AMC78789	PLACER	MUD SPRINGS NO 62	FREEPORT-MCMORAN CORP	AMC78672	0:54:537	10/02/1973	2	013
	NW	AMC78794	PLACER	MUD SPRINGS NO 67	FREEPORT-MCMORAN CORP	AMC78672	0:54:542	10/02/1973	2	013
	NW	AMC78795	PLACER	MUD SPRINGS NO 68	FREEPORT-MCMORAN CORP	AMC78672	0:54:543	10/02/1973	2	013
	NW	AMC78796	PLACER	MUD SPRINGS NO 69	FREEPORT-MCMORAN CORP	AMC78672	0:54:544	10/02/1973	2	013

\* DISCLOSURE \* ALL INFORMATION RECEIVED IN THIS OFFICE MAY NOT YET BE LISTED ON THIS REPORT. NAMES AND ADDRESSES ARE ENTERED AS THEY APPEAR ON THE LOCATION NOTICE OR ARE ABBREVIATED TO FIT LIMITED SPACE; THEREFORE THEY MAY NOT APPEAR IN THE EXPECTED SEQUENCE. A BLANK LATEST ASSESSMENT YEAR IN THIS REPORT DOES NOT CONSTITUTE AN ABANDONED CLAIM.

**UNITED STATES DEPARTMENT OF INTERIOR  
BUREAU OF LAND MANAGEMENT  
MINING CLAIM GEOGRAPHIC INDEX REPORT  
ACTIVE CLAIMS**

**Meridian Township Range: 14 0010S 0280E**

<u>SEC</u>	<u>SUB DIV</u>	<u>Ser No</u>	<u>Case Type</u>	<u>Claim Name/Number</u>	<u>Claimant</u>	<u>Lead File</u>	<u>County Book:Page</u>	<u>Loc Dt</u>	<u>Latest Assmt- Yr</u>	<u>Closed Date</u>
	NW	AMC78797	PLACER	MUD SPRINGS NO 70	FREEPORT-MCMORAN CORP	AMC78672	0;54;545	10/02/1973	2 0 1 3	
	SE	AMC78806	PLACER	MUD SPRINGS NO 79	FREEPORT-MCMORAN CORP	AMC78672	0;54;554	10/03/1973	2 0 1 3	
	SE	AMC78807	PLACER	MUD SPRINGS NO 80	FREEPORT-MCMORAN CORP	AMC78672	0;54;555	10/03/1973	2 0 1 3	
	SE	AMC78808	PLACER	MUD SPRINGS NO 81	FREEPORT-MCMORAN CORP	AMC78672	0;54;556	10/03/1973	2 0 1 3	
	SE	AMC78809	PLACER	MUD SPRINGS NO 82	FREEPORT-MCMORAN CORP	AMC78672	0;54;557	10/03/1973	2 0 1 3	
	SE	AMC78817	PLACER	MUD SPRINGS NO 90	FREEPORT-MCMORAN CORP	AMC78672	0;54;565	10/03/1973	2 0 1 3	
	SE	AMC78818	PLACER	MUD SPRINGS NO 91	FREEPORT-MCMORAN CORP	AMC78672	0;54;566	10/03/1973	2 0 1 3	
	SE	AMC78819	PLACER	MUD SPRINGS NO 92	FREEPORT-MCMORAN CORP	AMC78672	0;54;567	10/03/1973	2 0 1 3	
	SE	AMC78820	PLACER	MUD SPRINGS NO 93	FREEPORT-MCMORAN CORP	AMC78672	0;54;568	10/03/1973	2 0 1 3	
	SW	AMC78802	PLACER	MUD SPRINGS NO 75	FREEPORT-MCMORAN CORP	AMC78672	0;54;550	10/02/1973	2 0 1 3	
	SW	AMC78803	PLACER	MUD SPRINGS NO 76	FREEPORT-MCMORAN CORP	AMC78672	0;54;551	10/02/1973	2 0 1 3	
	SW	AMC78804	PLACER	MUD SPRINGS NO 77	FREEPORT-MCMORAN CORP	AMC78672	0;54;552	10/02/1973	2 0 1 3	
	SW	AMC78805	PLACER	MUD SPRINGS NO 78	FREEPORT-MCMORAN CORP	AMC78672	0;54;553	10/02/1973	2 0 1 3	
	SW	AMC78813	PLACER	MUD SPRINGS NO 86	FREEPORT-MCMORAN CORP	AMC78672	0;54;561	10/03/1973	2 0 1 3	
	SW	AMC78814	PLACER	MUD SPRINGS NO 87	FREEPORT-MCMORAN CORP	AMC78672	0;54;562	10/03/1973	2 0 1 3	
	SW	AMC78815	PLACER	MUD SPRINGS NO 88	FREEPORT-MCMORAN CORP	AMC78672	0;54;563	10/03/1973	2 0 1 3	
	SW	AMC78816	PLACER	MUD SPRINGS NO 89	FREEPORT-MCMORAN CORP	AMC78672	0;54;564	10/03/1973	2 0 1 3	
016	NE	AMC78827	PLACER	MUD SPRINGS NO 100	FREEPORT-MCMORAN CORP	AMC78672	0;54;575	10/03/1973	2 0 1 3	
	NE	AMC78828	PLACER	MUD SPRINGS NO 101	FREEPORT-MCMORAN CORP	AMC78672	0;54;576	10/03/1973	2 0 1 3	
	NE	AMC78829	PLACER	MUD SPRINGS NO 102	FREEPORT-MCMORAN CORP	AMC78672	0;54;577	10/03/1973	2 0 1 3	
	NE	AMC78830	PLACER	MUD SPRINGS NO 103	FREEPORT-MCMORAN CORP	AMC78672	0;54;578	10/03/1973	2 0 1 3	
	NE	AMC78839	PLACER	MUD SPRINGS NO 112	FREEPORT-MCMORAN CORP	AMC78672	0;54;587	10/03/1973	2 0 1 3	
	NE	AMC78840	PLACER	MUD SPRINGS NO 113	FREEPORT-MCMORAN CORP	AMC78672	0;54;588	10/03/1973	2 0 1 3	
	NE	AMC78841	PLACER	MUD SPRINGS NO 114	FREEPORT-MCMORAN CORP	AMC78672	0;54;589	10/03/1973	2 0 1 3	
	NE	AMC78842	PLACER	MUD SPRINGS NO 115	FREEPORT-MCMORAN CORP	AMC78672	0;54;590	10/03/1973	2 0 1 3	
	NW	AMC78823	PLACER	MUD SPRINGS NO 96	FREEPORT-MCMORAN CORP	AMC78672	0;54;571	10/03/1973	2 0 1 3	
	NW	AMC78824	PLACER	MUD SPRINGS NO 97	FREEPORT-MCMORAN CORP	AMC78672	0;54;572	10/03/1973	2 0 1 3	
	NW	AMC78825	PLACER	MUD SPRINGS NO 98	FREEPORT-MCMORAN CORP	AMC78672	0;54;573	10/03/1973	2 0 1 3	
	NW	AMC78826	PLACER	MUD SPRINGS NO 99	FREEPORT-MCMORAN CORP	AMC78672	0;54;574	10/03/1973	2 0 1 3	
	NW	AMC78835	PLACER	MUD SPRINGS NO 108	FREEPORT-MCMORAN CORP	AMC78672	0;54;583	10/03/1973	2 0 1 3	
	NW	AMC78836	PLACER	MUD SPRINGS NO 109	FREEPORT-MCMORAN CORP	AMC78672	0;54;584	10/03/1973	2 0 1 3	
	NW	AMC78837	PLACER	MUD SPRINGS NO 110	FREEPORT-MCMORAN CORP	AMC78672	0;54;585	10/03/1973	2 0 1 3	

\* DISCLOSURE \* ALL INFORMATION RECEIVED IN THIS OFFICE MAY NOT YET BE LISTED ON THIS REPORT. NAMES AND ADDRESSES ARE ENTERED AS THEY APPEAR ON THE LOCATION NOTICE OR ARE ABBREVIATED TO FIT LIMITED SPACE; THEREFORE THEY MAY NOT APPEAR IN THE EXPECTED SEQUENCE. A BLANK LATEST ASSESSMENT YEAR IN THIS REPORT DOES NOT CONSTITUTE AN ABANDONED CLAIM.

UNITED STATES DEPARTMENT OF INTERIOR  
BUREAU OF LAND MANAGEMENT  
MINING CLAIM GEOGRAPHIC INDEX REPORT  
ACTIVE CLAIMS

## Meridian Township Range: 14 0010S 0280E

SEC	SUB DIV	Ser No	Case Type	Claim Name/Number	Claimant	Lead File	County Book:Page	Loc Dt	Latest Assmt-	Closed Date
									Yr	
	NW	AMC78838	PLACER	MUD SPRINGS NO 111	FREEPORT-MCMORAN CORP	AMC78672	0;54;586	10/03/1973	2 0 1 3	
	SE	AMC304200	MILLSITE	BEAR CANYON NO 1	FREEPORT-MCMORAN MORENCI INC	AMC304200	0;0170;0469	04/25/1990	2 0 1 3	
	SE	AMC78851	PLACER	MUD SPRINGS NO 124	FREEPORT-MCMORAN CORP	AMC78672	0;54;599	10/03/1973	2 0 1 3	
	SE	AMC78852	PLACER	MUD SPRINGS NO 125	FREEPORT-MCMORAN CORP	AMC78672	0;55;01	10/03/1973	2 0 1 3	
	SE	AMC78853	PLACER	MUD SPRINGS NO 126	FREEPORT-MCMORAN CORP	AMC78672	0;55;02	10/03/1973	2 0 1 3	
	SE	AMC78854	PLACER	MUD SPRINGS NO 127	FREEPORT-MCMORAN CORP	AMC78672	0;55;03	10/03/1973	2 0 1 3	
	SE	AMC78863	PLACER	MUD SPRINGS NO 136A	FREEPORT-MCMORAN CORP	AMC78672	0;55;12	10/03/1973	2 0 1 3	
	SE	AMC78864	PLACER	MUD SPRINGS NO 137	FREEPORT-MCMORAN CORP	AMC78672	0;55;13	10/03/1973	2 0 1 3	
	SE	AMC78865	PLACER	MUD SPRINGS NO 138	FREEPORT-MCMORAN CORP	AMC78672	0;55;14	10/03/1973	2 0 1 3	
	SE	AMC78866	PLACER	MUD SPRINGS NO 139	FREEPORT-MCMORAN CORP	AMC78672	0;55;15	10/03/1973	2 0 1 3	
	SW	AMC78847	PLACER	MUD SPRINGS NO 120	FREEPORT-MCMORAN CORP	AMC78672	0;54;595	10/03/1973	2 0 1 3	
	SW	AMC78848	PLACER	MUD SPRINGS NO 121	FREEPORT-MCMORAN CORP	AMC78672	0;54;596	10/03/1973	2 0 1 3	
	SW	AMC78849	PLACER	MUD SPRINGS NO 122	FREEPORT-MCMORAN CORP	AMC78672	0;54;597	10/03/1973	2 0 1 3	
	SW	AMC78850	PLACER	MUD SPRINGS NO 123	FREEPORT-MCMORAN CORP	AMC78672	0;54;598	10/03/1973	2 0 1 3	
	SW	AMC78859	PLACER	MUD SPRINGS NO 132	FREEPORT-MCMORAN CORP	AMC78672	0;55;08	10/03/1973	2 0 1 3	
	SW	AMC78860	PLACER	MUD SPRINGS NO 133	FREEPORT-MCMORAN CORP	AMC78672	0;55;09	10/03/1973	2 0 1 3	
	SW	AMC78861	PLACER	MUD SPRINGS NO 134	FREEPORT-MCMORAN CORP	AMC78672	0;55;10	10/03/1973	2 0 1 3	
	SW	AMC78862	PLACER	MUD SPRINGS NO 135	FREEPORT-MCMORAN CORP	AMC78672	0;55;11	10/03/1973	2 0 1 3	
017	NE	AMC78821	PLACER	MUD SPRINGS NO 94	FREEPORT-MCMORAN CORP	AMC78672	0;54;569	10/03/1973	2 0 1 3	
	NE	AMC78822	PLACER	MUD SPRINGS NO 95	FREEPORT-MCMORAN CORP	AMC78672	0;54;570	10/03/1973	2 0 1 3	
	NE	AMC78831	PLACER	MUD SPRINGS NO 104	FREEPORT-MCMORAN CORP	AMC78672	0;54;579	10/03/1973	2 0 1 3	
	NE	AMC78832	PLACER	MUD SPRINGS NO 105	FREEPORT-MCMORAN CORP	AMC78672	0;54;580	10/03/1973	2 0 1 3	
	NE	AMC78833	PLACER	MUD SPRINGS NO 106	FREEPORT-MCMORAN CORP	AMC78672	0;54;581	10/03/1973	2 0 1 3	
	NE	AMC78834	PLACER	MUD SPRINGS NO 107	FREEPORT-MCMORAN CORP	AMC78672	0;54;582	10/03/1973	2 0 1 3	
	SE	AMC78843	PLACER	MUD SPRINGS NO 116	FREEPORT-MCMORAN CORP	AMC78672	0;54;591	10/03/1973	2 0 1 3	
	SE	AMC78844	PLACER	MUD SPRINGS NO 117	FREEPORT-MCMORAN CORP	AMC78672	0;54;592	10/03/1973	2 0 1 3	
	SE	AMC78845	PLACER	MUD SPRINGS NO 118	FREEPORT-MCMORAN CORP	AMC78672	0;54;593	10/03/1973	2 0 1 3	
	SE	AMC78846	PLACER	MUD SPRINGS NO 119	FREEPORT-MCMORAN CORP	AMC78672	0;54;594	10/03/1973	2 0 1 3	
	SE	AMC78855	PLACER	MUD SPRINGS NO 128	FREEPORT-MCMORAN CORP	AMC78672	0;55;04	10/03/1973	2 0 1 3	
	SE	AMC78856	PLACER	MUD SPRINGS NO 129	FREEPORT-MCMORAN CORP	AMC78672	0;55;05	10/03/1973	2 0 1 3	
	SE	AMC78857	PLACER	MUD SPRINGS NO 130	FREEPORT-MCMORAN CORP	AMC78672	0;55;06	10/03/1973	2 0 1 3	
	SE	AMC78858	PLACER	MUD SPRINGS NO 131	FREEPORT-MCMORAN CORP	AMC78672	0;55;07	10/03/1973	2 0 1 3	

\* DISCLOSURE \* ALL INFORMATION RECEIVED IN THIS OFFICE MAY NOT YET BE LISTED ON THIS REPORT. NAMES AND ADDRESSES ARE ENTERED AS THEY APPEAR ON THE LOCATION NOTICE OR ARE ABBREVIATED TO FIT LIMITED SPACE; THEREFORE THEY MAY NOT APPEAR IN THE EXPECTED SEQUENCE. A BLANK LATEST ASSESSMENT YEAR IN THIS REPORT DOES NOT CONSTITUTE AN ABANDONED CLAIM.

UNITED STATES DEPARTMENT OF INTERIOR  
BUREAU OF LAND MANAGEMENT  
MINING CLAIM GEOGRAPHIC INDEX REPORT  
ACTIVE CLAIMS

**Meridian Township Range: 14 0010S 0280E**

<u>SEC</u>	<u>SUB DIV</u>	<u>Ser No</u>	<u>Case Type</u>	<u>Claim Name/Number</u>	<u>Claimant</u>	<u>Lead File</u>	<u>County Book:Page</u>	<u>Loc Dt</u>	<u>Latest Assmt- Yr</u>	<u>Closed Date</u>
020	NE	AMC78867	PLACER	MUD SPRINGS NO 140	FREEPORT-MCMORAN CORP	AMC78672	0:55;16	10/03/1973	2 0 1 3	
	NE	AMC78868	PLACER	MUD SPRINGS NO 141	FREEPORT-MCMORAN CORP	AMC78672	0:55;17	10/03/1973	2 0 1 3	
	NE	AMC78869	PLACER	MUD SPRINGS NO 142	FREEPORT-MCMORAN CORP	AMC78672	0:55;18	10/03/1973	2 0 1 3	
	NE	AMC78878	PLACER	MUD SPRINGS NO 151	FREEPORT-MCMORAN CORP	AMC78672	0:55;27	10/03/1973	2 0 1 3	
	NE	AMC78879	PLACER	MUD SPRINGS NO 152	FREEPORT-MCMORAN CORP	AMC78672	0:55;28	10/03/1973	2 0 1 3	
021	NE	AMC304200	MILLSITE	BEAR CANYON NO 1	FREEPORT-MCMORAN MORENCI INC	AMC304200	0:0170;0469	04/25/1990	2 0 1 3	
	NE	AMC78874	PLACER	MUD SPRINGS NO 147A	FREEPORT-MCMORAN CORP	AMC78672	0:55;23	10/03/1973	2 0 1 3	
	NE	AMC78875	PLACER	MUD SPRINGS NO 148	FREEPORT-MCMORAN CORP	AMC78672	0:55;24	10/03/1973	2 0 1 3	
	NE	AMC78876	PLACER	MUD SPRINGS NO 149	FREEPORT-MCMORAN CORP	AMC78672	0:55;25	10/03/1973	2 0 1 3	
	NE	AMC78877	PLACER	MUD SPRINGS NO 150	FREEPORT-MCMORAN CORP	AMC78672	0:55;26	10/03/1973	2 0 1 3	
	NW	AMC78870	PLACER	MUD SPRINGS NO 143	FREEPORT-MCMORAN CORP	AMC78672	0:55;19	10/03/1973	2 0 1 3	
	NW	AMC78871	PLACER	MUD SPRINGS NO 144	FREEPORT-MCMORAN CORP	AMC78672	0:55;20	10/03/1973	2 0 1 3	
	NW	AMC78872	PLACER	MUD SPRINGS NO 145	FREEPORT-MCMORAN CORP	AMC78672	0:55;21	10/03/1973	2 0 1 3	
	NW	AMC78873	PLACER	MUD SPRINGS NO 146	FREEPORT-MCMORAN CORP	AMC78672	0:55;22	10/03/1973	2 0 1 3	
022	SE	AMC78899	MILLSITE	BEE CANYON NO 1	FREEPORT-MCMORAN CORP	AMC78672	0:76;817	06/22/1976	2 0 1 3	
027	NE	AMC78900	MILLSITE	BEE CANYON NO 2	FREEPORT-MCMORAN CORP	AMC78672	0:76;818	06/22/1976	2 0 1 3	
028	SE	AMC78901	MILLSITE	BEE CANYON NO 3	FREEPORT-MCMORAN CORP	AMC78672	0:76;819	06/22/1976	2 0 1 3	

**Meridian Township Range: 14 0010S 0300E**

<u>SEC</u>	<u>SUB DIV</u>	<u>Ser No</u>	<u>Case Type</u>	<u>Claim Name/Number</u>	<u>Claimant</u>	<u>Lead File</u>	<u>County Book:Page</u>	<u>Loc Dt</u>	<u>Latest Assmt- Yr</u>	<u>Closed Date</u>
034	SE	AMC351182	MILLSITE	JM - M	FREEPORT-MCMORAN CORP	AMC351177	0:234;373	10/23/1998	2 0 1 3	
035	SW	AMC351177	MILLSITE	JM - O	FREEPORT-MCMORAN CORP	AMC351177	0:234;376	10/23/1998	2 0 1 3	

**Meridian Township Range: 14 0020S 0290E**

<u>SEC</u>	<u>SUB DIV</u>	<u>Ser No</u>	<u>Case Type</u>	<u>Claim Name/Number</u>	<u>Claimant</u>	<u>Lead File</u>	<u>County Book:Page</u>	<u>Loc Dt</u>	<u>Latest Assmt- Yr</u>	<u>Closed Date</u>
012	SW	AMC351178	MILLSITE	JM - B	FREEPORT-MCMORAN CORP	AMC351177	0:234;361	10/23/1998	2 0 1 3	

**Meridian Township Range: 14 0020S 0300E**

\* DISCLOSURE \* ALL INFORMATION RECEIVED IN THIS OFFICE MAY NOT YET BE LISTED ON THIS REPORT. NAMES AND ADDRESSES ARE ENTERED AS THEY APPEAR ON THE LOCATION NOTICE OR ARE ABBREVIATED TO FIT LIMITED SPACE; THEREFORE THEY MAY NOT APPEAR IN THE EXPECTED SEQUENCE. A BLANK LATEST ASSESSMENT YEAR IN THIS REPORT DOES NOT CONSTITUTE AN ABANDONED CLAIM.

UNITED STATES DEPARTMENT OF INTERIOR  
BUREAU OF LAND MANAGEMENT  
MINING CLAIM GEOGRAPHIC INDEX REPORT  
ACTIVE CLAIMS

**Meridian Township Range: 14 0020S 0300E**

SEC	SUB DIV	Ser No	Case Type	Claim Name/Number	Claimant	Lead File	County Book:Page	Loc Dt	Latest Assmt-	
									Yr	Closed Date
007	SW	AMC351179	MILLSITE	JM - D	FREEPORT-MCMORAN CORP	AMC351177	0;234;364	10/23/1998	2013	
008	NE	AMC351181	MILLSITE	JM - J	FREEPORT-MCMORAN CORP	AMC351177	0;234;370	10/23/1998	2013	
	SW	AMC351180	MILLSITE	JM - H	FREEPORT-MCMORAN CORP	AMC351177	0;234;367	10/23/1998	2013	

**Meridian Township Range: 14 0030S 0290E**

SEC	SUB DIV	Ser No	Case Type	Claim Name/Number	Claimant	Lead File	County Book:Page	Loc Dt	Latest Assmt-	
									Yr	Closed Date
001	NE,SE	AMC420451	LODE	SC-244	FREEPORT-MCMORAN MORENCI INC	AMC420340	201201132	11/14/2012	2013	
	SE	AMC420430	LODE	SC-223	FREEPORT-MCMORAN MORENCI INC	AMC420340	201201111	11/14/2012	2013	
	SE	AMC420438	LODE	SC-231	FREEPORT-MCMORAN MORENCI INC	AMC420340	201201119	11/14/2012	2013	
004	SW	AMC393617	LODE	MP 68	PARADIGM MINERALS USA CORP	AMC393550		04/27/2008	2013	
	SW	AMC393618	LODE	MP 69	PARADIGM MINERALS USA CORP	AMC393550		04/27/2008	2013	
	SW	AMC393619	LODE	MP 70	PARADIGM MINERALS USA CORP	AMC393550		04/27/2008	2013	
	SW	AMC393620	LODE	MP 71	PARADIGM MINERALS USA CORP	AMC393550		04/27/2008	2013	
	SW,SE	AMC393637	LODE	MP 88	PARADIGM MINERALS USA CORP	AMC393550		04/27/2008	2013	
	SW,SE	AMC393638	LODE	MP 89	PARADIGM MINERALS USA CORP	AMC393550		04/27/2008	2013	
005	SE	AMC393583	LODE	MP 34	PARADIGM MINERALS USA CORP	AMC393550		04/26/2008	2013	
	SE	AMC393617	LODE	MP 68	PARADIGM MINERALS USA CORP	AMC393550		04/27/2008	2013	
	SE	AMC393619	LODE	MP 70	PARADIGM MINERALS USA CORP	AMC393550		04/27/2008	2013	
	SW	AMC393578	LODE	MP 29	PARADIGM MINERALS USA CORP	AMC393550		04/28/2008	2013	
	SW	AMC393580	LODE	MP 31	PARADIGM MINERALS USA CORP	AMC393550		04/28/2008	2013	
008	NE	AMC393582	LODE	MP 33	PARADIGM MINERALS USA CORP	AMC393550		04/26/2008	2013	
	NE	AMC393583	LODE	MP 34	PARADIGM MINERALS USA CORP	AMC393550		04/26/2008	2013	
	NE	AMC393611	LODE	MP 62	PARADIGM MINERALS USA CORP	AMC393550		04/27/2008	2013	
	NE	AMC393613	LODE	MP 64	PARADIGM MINERALS USA CORP	AMC393550		04/27/2008	2013	
	NE	AMC393615	LODE	MP 66	PARADIGM MINERALS USA CORP	AMC393550		04/27/2008	2013	
	NE	AMC393617	LODE	MP 68	PARADIGM MINERALS USA CORP	AMC393550		04/27/2008	2013	
	NE,SE	AMC393581	LODE	MP 32	PARADIGM MINERALS USA CORP	AMC393550		04/27/2008	2013	
	NE,SE	AMC393609	LODE	MP 60	PARADIGM MINERALS USA CORP	AMC393550		04/27/2008	2013	
	NW	AMC393577	LODE	MP 28	PARADIGM MINERALS USA CORP	AMC393550		04/28/2008	2013	
	NW	AMC393578	LODE	MP 29	PARADIGM MINERALS USA CORP	AMC393550		04/28/2008	2013	
	NW	AMC393579	LODE	MP 30	PARADIGM MINERALS USA CORP	AMC393550		04/28/2008	2013	

\* DISCLOSURE \* ALL INFORMATION RECEIVED IN THIS OFFICE MAY NOT YET BE LISTED ON THIS REPORT. NAMES AND ADDRESSES ARE ENTERED AS THEY APPEAR ON THE LOCATION NOTICE OR ARE ABBREVIATED TO FIT LIMITED SPACE; THEREFORE THEY MAY NOT APPEAR IN THE EXPECTED SEQUENCE. A BLANK LATEST ASSESSMENT YEAR IN THIS REPORT DOES NOT CONSTITUTE AN ABANDONED CLAIM.

UNITED STATES DEPARTMENT OF INTERIOR  
BUREAU OF LAND MANAGEMENT  
MINING CLAIM GEOGRAPHIC INDEX REPORT  
ACTIVE CLAIMS

## Meridian Township Range: 14 0030S 0290E

<u>SEC</u>	<u>SUB DIV</u>	<u>Ser No</u>	<u>Case Type</u>	<u>Claim Name/Number</u>	<u>Claimant</u>	<u>Lead File</u>	<u>County Book:Page</u>	<u>Loc Dt</u>	<u>Latest Assmt- Yr</u>	<u>Closed Date</u>
	NW	AMC393580	LODE	MP 31	PARADIGM MINERALS USA CORP	AMC393550		04/28/2008	2 0 1 3	
	SE	AMC393601	LODE	MP 52	PARADIGM MINERALS USA CORP	AMC393550		04/27/2008	2 0 1 3	
	SE	AMC393603	LODE	MP 54	PARADIGM MINERALS USA CORP	AMC393550		04/27/2008	2 0 1 3	
	SE	AMC393605	LODE	MP 56	PARADIGM MINERALS USA CORP	AMC393550		04/27/2008	2 0 1 3	
	SE	AMC393607	LODE	MP 58	PARADIGM MINERALS USA CORP	AMC393550		04/27/2008	2 0 1 3	
	SW	AMC393570	LODE	MP 21	PARADIGM MINERALS USA CORP	AMC393550		05/01/2008	2 0 1 3	
	SW	AMC393572	LODE	MP 23	PARADIGM MINERALS USA CORP	AMC393550		05/01/2008	2 0 1 3	
	SW	AMC393574	LODE	MP 25	PARADIGM MINERALS USA CORP	AMC393550		04/28/2008	2 0 1 3	
	SW	AMC393575	LODE	MP 26	PARADIGM MINERALS USA CORP	AMC393550		04/28/2008	2 0 1 3	
	SW	AMC393576	LODE	MP 27	PARADIGM MINERALS USA CORP	AMC393550		04/28/2008	2 0 1 3	
	SW,SE	AMC393571	LODE	MP 22	PARADIGM MINERALS USA CORP	AMC393550		05/01/2008	2 0 1 3	
	SW,SE	AMC393573	LODE	MP 24	PARADIGM MINERALS USA CORP	AMC393550		05/01/2008	2 0 1 3	
009	NE	AMC393634	LODE	MP 85	PARADIGM MINERALS USA CORP	AMC393550		04/25/2008	2 0 1 3	
	NE	AMC393640	LODE	MP 91	PARADIGM MINERALS USA CORP	AMC393550		04/25/2008	2 0 1 3	
	NE	AMC402388	LODE	OBW FRY VII	WILLIS BRICE JR	AMC402382	201000561	09/06/2010	2 0 1 3	
	NE	AMC402388	LODE	OBW FRY VII	WILLIS CLIFFORD SR	AMC402382	201000561	09/06/2010	2 0 1 3	
	NE	AMC402388	LODE	OBW FRY VII	WILLIS PATRICIA	AMC402382	201000561	09/06/2010	2 0 1 3	
	NE,NW	AMC393633	LODE	MP 84	PARADIGM MINERALS USA CORP	AMC393550		04/25/2008	2 0 1 3	
	NE,NW	AMC393635	LODE	MP 86	PARADIGM MINERALS USA CORP	AMC393550		04/27/2008	2 0 1 3	
	NE,NW	AMC393636	LODE	MP 87	PARADIGM MINERALS USA CORP	AMC393550		04/27/2008	2 0 1 3	
	NE,NW	AMC393637	LODE	MP 88	PARADIGM MINERALS USA CORP	AMC393550		04/27/2008	2 0 1 3	
	NE,NW,SW,SE	AMC393631	LODE	MP 82	PARADIGM MINERALS USA CORP	AMC393550		04/25/2008	2 0 1 3	
	NE,SE	AMC393632	LODE	MP 83	PARADIGM MINERALS USA CORP	AMC393550		04/25/2008	2 0 1 3	
	NE,SE	AMC393639	LODE	MP 90	PARADIGM MINERALS USA CORP	AMC393550		04/25/2008	2 0 1 3	
	NE,SE	AMC402386	LODE	OBW FRY V	WILLIS BRICE JR	AMC402382	201000559	09/06/2010	2 0 1 3	
	NE,SE	AMC402386	LODE	OBW FRY V	WILLIS CLIFFORD SR	AMC402382	201000559	09/06/2010	2 0 1 3	
	NE,SE	AMC402386	LODE	OBW FRY V	WILLIS PATRICIA	AMC402382	201000559	09/06/2010	2 0 1 3	
	NW	AMC393611	LODE	MP 62	PARADIGM MINERALS USA CORP	AMC393550		04/27/2008	2 0 1 3	
	NW	AMC393612	LODE	MP 63	PARADIGM MINERALS USA CORP	AMC393550		04/27/2008	2 0 1 3	
	NW	AMC393613	LODE	MP 64	PARADIGM MINERALS USA CORP	AMC393550		04/27/2008	2 0 1 3	
	NW	AMC393614	LODE	MP 65	PARADIGM MINERALS USA CORP	AMC393550		04/27/2008	2 0 1 3	
	NW	AMC393615	LODE	MP 66	PARADIGM MINERALS USA CORP	AMC393550		04/27/2008	2 0 1 3	

\* DISCLOSURE \* ALL INFORMATION RECEIVED IN THIS OFFICE MAY NOT YET BE LISTED ON THIS REPORT. NAMES AND ADDRESSES ARE ENTERED AS THEY APPEAR ON THE LOCATION NOTICE OR ARE ABBREVIATED TO FIT LIMITED SPACE; THEREFORE THEY MAY NOT APPEAR IN THE EXPECTED SEQUENCE. A BLANK LATEST ASSESSMENT YEAR IN THIS REPORT DOES NOT CONSTITUTE AN ABANDONED CLAIM.

UNITED STATES DEPARTMENT OF INTERIOR  
BUREAU OF LAND MANAGEMENT  
MINING CLAIM GEOGRAPHIC INDEX REPORT  
ACTIVE CLAIMS

## Meridian Township Range: 14 0030S 0290E

SEC	SUB DIV	Ser No	Case Type	Claim Name/Number	Claimant	Lead File	County Book:Page	Loc Dt	Latest Assmt-	Closed Date
									Yr	
	NW	AMC393616	LODE	MP 67	PARADIGM MINERALS USA CORP	AMC393550		04/27/2008	2 0 1 3	
	NW	AMC393617	LODE	MP 68	PARADIGM MINERALS USA CORP	AMC393550		04/27/2008	2 0 1 3	
	NW	AMC393618	LODE	MP 69	PARADIGM MINERALS USA CORP	AMC393550		04/27/2008	2 0 1 3	
	NW,SW	AMC393609	LODE	MP 60	PARADIGM MINERALS USA CORP	AMC393550		04/27/2008	2 0 1 3	
	NW,SW	AMC393610	LODE	MP 61	PARADIGM MINERALS USA CORP	AMC393550		04/27/2008	2 0 1 3	
	SE	AMC393624	LODE	MP 75	PARADIGM MINERALS USA CORP	AMC393550		04/26/2008	2 0 1 3	
	SE	AMC393626	LODE	MP 77	PARADIGM MINERALS USA CORP	AMC393550		04/26/2008	2 0 1 3	
	SE	AMC393628	LODE	MP 79	PARADIGM MINERALS USA CORP	AMC393550		04/26/2008	2 0 1 3	
	SE	AMC393630	LODE	MP 81	PARADIGM MINERALS USA CORP	AMC393550		04/25/2008	2 0 1 3	
	SE	AMC402382	LODE	OBW FRY I	WILLIS BRICE JR	AMC402382	201000555	09/07/2010	2 0 1 3	
	SE	AMC402382	LODE	OBW FRY I	WILLIS CLIFFORD SR	AMC402382	201000555	09/07/2010	2 0 1 3	
	SE	AMC402382	LODE	OBW FRY I	WILLIS PATRICIA	AMC402382	201000555	09/07/2010	2 0 1 3	
	SE	AMC402384	LODE	OBW FRY III	WILLIS BRICE JR	AMC402382	201000557	09/07/2010	2 0 1 3	
	SE	AMC402384	LODE	OBW FRY III	WILLIS CLIFFORD SR	AMC402382	201000557	09/07/2010	2 0 1 3	
	SE	AMC402384	LODE	OBW FRY III	WILLIS PATRICIA	AMC402382	201000557	09/07/2010	2 0 1 3	
	SW	AMC393601	LODE	MP 52	PARADIGM MINERALS USA CORP	AMC393550		04/27/2008	2 0 1 3	
	SW	AMC393602	LODE	MP 53	PARADIGM MINERALS USA CORP	AMC393550		04/27/2008	2 0 1 3	
	SW	AMC393603	LODE	MP 54	PARADIGM MINERALS USA CORP	AMC393550		04/27/2008	2 0 1 3	
	SW	AMC393604	LODE	MP 55	PARADIGM MINERALS USA CORP	AMC393550		04/27/2008	2 0 1 3	
	SW	AMC393605	LODE	MP 56	PARADIGM MINERALS USA CORP	AMC393550		04/27/2008	2 0 1 3	
	SW	AMC393606	LODE	MP 57	PARADIGM MINERALS USA CORP	AMC393550		04/27/2008	2 0 1 3	
	SW	AMC393607	LODE	MP 58	PARADIGM MINERALS USA CORP	AMC393550		04/27/2008	2 0 1 3	
	SW	AMC393608	LODE	MP 59	PARADIGM MINERALS USA CORP	AMC393550		04/27/2008	2 0 1 3	
	SW,SE	AMC393623	LODE	MP 74	PARADIGM MINERALS USA CORP	AMC393550		04/26/2008	2 0 1 3	
	SW,SE	AMC393625	LODE	MP 76	PARADIGM MINERALS USA CORP	AMC393550		04/26/2008	2 0 1 3	
	SW,SE	AMC393627	LODE	MP 78	PARADIGM MINERALS USA CORP	AMC393550		04/26/2008	2 0 1 3	
	SW,SE	AMC393629	LODE	MP 80	PARADIGM MINERALS USA CORP	AMC393550		04/25/2008	2 0 1 3	
010	NW	AMC393640	LODE	MP 91	PARADIGM MINERALS USA CORP	AMC393550		04/25/2008	2 0 1 3	
	NW	AMC402388	LODE	OBW FRY VII	WILLIS BRICE JR	AMC402382	201000561	09/06/2010	2 0 1 3	
	NW	AMC402388	LODE	OBW FRY VII	WILLIS CLIFFORD SR	AMC402382	201000561	09/06/2010	2 0 1 3	
	NW	AMC402388	LODE	OBW FRY VII	WILLIS PATRICIA	AMC402382	201000561	09/06/2010	2 0 1 3	
	NW	AMC402389	LODE	OBW FRY VIII	WILLIS BRICE JR	AMC402382	201000562	09/06/2010	2 0 1 3	

\* DISCLOSURE \* ALL INFORMATION RECEIVED IN THIS OFFICE MAY NOT YET BE LISTED ON THIS REPORT. NAMES AND ADDRESSES ARE ENTERED AS THEY APPEAR ON THE LOCATION NOTICE OR ARE ABBREVIATED TO FIT LIMITED SPACE; THEREFORE THEY MAY NOT APPEAR IN THE EXPECTED SEQUENCE. A BLANK LATEST ASSESSMENT YEAR IN THIS REPORT DOES NOT CONSTITUTE AN ABANDONED CLAIM.

UNITED STATES DEPARTMENT OF INTERIOR  
BUREAU OF LAND MANAGEMENT  
MINING CLAIM GEOGRAPHIC INDEX REPORT  
ACTIVE CLAIMS

## Meridian Township Range: 14 0030S 0290E

SEC	SUB DIV	Ser No	Case Type	Claim Name/Number	Claimant	Lead File	County Book:Page	Loc Dt	Latest Assmt-	
									Yr	Closed Date
	NW	AMC402389	LODE	OBW FRY VIII	WILLIS CLIFFORD SR	AMC402382	201000562	09/06/2010	2013	
	NW	AMC402389	LODE	OBW FRY VIII	WILLIS PATRICIA	AMC402382	201000562	09/06/2010	2013	
	NW	AMC402390	LODE	OBW FRY IX	WILLIS BRICE JR	AMC402382	201000563	09/06/2010	2013	
	NW	AMC402390	LODE	OBW FRY IX	WILLIS CLIFFORD SR	AMC402382	201000563	09/06/2010	2013	
	NW	AMC402390	LODE	OBW FRY IX	WILLIS PATRICIA	AMC402382	201000563	09/06/2010	2013	
	NW,SW	AMC393639	LODE	MP 90	PARADIGM MINERALS USA CORP	AMC393550		04/25/2008	2013	
	NW,SW	AMC402386	LODE	OBW FRY V	WILLIS BRICE JR	AMC402382	201000559	09/06/2010	2013	
	NW,SW	AMC402386	LODE	OBW FRY V	WILLIS CLIFFORD SR	AMC402382	201000559	09/06/2010	2013	
	NW,SW	AMC402386	LODE	OBW FRY V	WILLIS PATRICIA	AMC402382	201000559	09/06/2010	2013	
	NW,SW	AMC402387	LODE	OBW FRY VI	WILLIS BRICE JR	AMC402382	201000560	09/06/2010	2013	
	NW,SW	AMC402387	LODE	OBW FRY VI	WILLIS CLIFFORD SR	AMC402382	201000560	09/06/2010	2013	
	NW,SW	AMC402387	LODE	OBW FRY VI	WILLIS PATRICIA	AMC402382	201000560	09/06/2010	2013	
	SE	AMC418570	LODE	SC-124	FREEMPORT-MCMORAN MORENCI INC	AMC418497	201200887	10/03/2012	2013	
	SW	AMC402382	LODE	OBW FRY I	WILLIS BRICE JR	AMC402382	201000555	09/07/2010	2013	
	SW	AMC402382	LODE	OBW FRY I	WILLIS CLIFFORD SR	AMC402382	201000555	09/07/2010	2013	
	SW	AMC402382	LODE	OBW FRY I	WILLIS PATRICIA	AMC402382	201000555	09/07/2010	2013	
	SW	AMC402383	LODE	OBW FRY II	WILLIS BRICE JR	AMC402382	201000556	09/07/2010	2013	
	SW	AMC402383	LODE	OBW FRY II	WILLIS CLIFFORD SR	AMC402382	201000556	09/07/2010	2013	
	SW	AMC402383	LODE	OBW FRY II	WILLIS PATRICIA	AMC402382	201000556	09/07/2010	2013	
	SW	AMC402384	LODE	OBW FRY III	WILLIS BRICE JR	AMC402382	201000557	09/07/2010	2013	
	SW	AMC402384	LODE	OBW FRY III	WILLIS CLIFFORD SR	AMC402382	201000557	09/07/2010	2013	
	SW	AMC402384	LODE	OBW FRY III	WILLIS PATRICIA	AMC402382	201000557	09/07/2010	2013	
	SW	AMC402385	LODE	OBW FRY IV	WILLIS BRICE JR	AMC402382	201000558	09/06/2010	2013	
	SW	AMC402385	LODE	OBW FRY IV	WILLIS CLIFFORD SR	AMC402382	201000558	09/06/2010	2013	
	SW	AMC402385	LODE	OBW FRY IV	WILLIS PATRICIA	AMC402382	201000558	09/06/2010	2013	
011	NE,NW,SW,SE	AMC420385	LODE	SC-178	FREEMPORT-MCMORAN MORENCI INC	AMC420340	201201066	11/12/2012	2013	
	NE,SE	AMC420386	LODE	SC-179	FREEMPORT-MCMORAN MORENCI INC	AMC420340	201201067	11/12/2012	2013	
	NE,SE	AMC420387	LODE	SC-180	FREEMPORT-MCMORAN MORENCI INC	AMC420340	201201068	11/12/2012	2013	
	SE	AMC418573	LODE	SC-127	FREEMPORT-MCMORAN MORENCI INC	AMC418497	201200890	10/02/2012	2013	
	SE	AMC418574	LODE	SC-128	FREEMPORT-MCMORAN MORENCI INC	AMC418497	201200891	10/02/2012	2013	
	SE	AMC420347	LODE	SC-140	FREEMPORT-MCMORAN MORENCI INC	AMC420340	201201028	11/12/2012	2013	
	SE	AMC420348	LODE	SC-141	FREEMPORT-MCMORAN MORENCI INC	AMC420340	201201029	11/12/2012	2013	

\* DISCLOSURE \* ALL INFORMATION RECEIVED IN THIS OFFICE MAY NOT YET BE LISTED ON THIS REPORT. NAMES AND ADDRESSES ARE ENTERED AS THEY APPEAR ON THE LOCATION NOTICE OR ARE ABBREVIATED TO FIT LIMITED SPACE; THEREFORE THEY MAY NOT APPEAR IN THE EXPECTED SEQUENCE. A BLANK LATEST ASSESSMENT YEAR IN THIS REPORT DOES NOT CONSTITUTE AN ABANDONED CLAIM.

**UNITED STATES DEPARTMENT OF INTERIOR  
BUREAU OF LAND MANAGEMENT  
MINING CLAIM GEOGRAPHIC INDEX REPORT  
ACTIVE CLAIMS**

**Meridian Township Range: 14 0030S 0290E**

SEC	SUB DIV	Ser No	Case Type	Claim Name/Number	Claimant	Lead File	County Book:Page	Loc Dt	Latest Assmt-	
									Yr	Closed Date
	SE	AMC420360	LODE	SC-153	FREEPORT-MCMORAN MORENCI INC	AMC420340	201201041	11/12/2012	2	013
	SE	AMC420361	LODE	SC-154	FREEPORT-MCMORAN MORENCI INC	AMC420340	201201042	11/12/2012	2	013
	SE	AMC420373	LODE	SC-166	FREEPORT-MCMORAN MORENCI INC	AMC420340	201201054	11/12/2012	2	013
	SE	AMC420374	LODE	SC-167	FREEPORT-MCMORAN MORENCI INC	AMC420340	201201055	11/12/2012	2	013
	SW	AMC418570	LODE	SC-124	FREEPORT-MCMORAN MORENCI INC	AMC418497	201200887	10/03/2012	2	013
	SW	AMC418571	LODE	SC-125	FREEPORT-MCMORAN MORENCI INC	AMC418497	201200888	10/03/2012	2	013
	SW,SE	AMC418572	LODE	SC-126	FREEPORT-MCMORAN MORENCI INC	AMC418497	201200889	10/03/2012	2	013
	SW,SE	AMC420346	LODE	SC-139	FREEPORT-MCMORAN MORENCI INC	AMC420340	201201027	11/12/2012	2	013
	SW,SE	AMC420359	LODE	SC-152	FREEPORT-MCMORAN MORENCI INC	AMC420340	201201040	11/12/2012	2	013
	SW,SE	AMC420372	LODE	SC-165	FREEPORT-MCMORAN MORENCI INC	AMC420340	201201053	11/12/2012	2	013
012	NE	AMC420398	LODE	SC-191	FREEPORT-MCMORAN MORENCI INC	AMC420340	201201079	11/14/2012	2	013
	NE	AMC420406	LODE	SC-199	FREEPORT-MCMORAN MORENCI INC	AMC420340	201201087	11/14/2012	2	013
	NE	AMC420414	LODE	SC-207	FREEPORT-MCMORAN MORENCI INC	AMC420340	201201095	11/14/2012	2	013
	NE	AMC420422	LODE	SC-215	FREEPORT-MCMORAN MORENCI INC	AMC420340	201201103	11/14/2012	2	013
	NE	AMC420430	LODE	SC-223	FREEPORT-MCMORAN MORENCI INC	AMC420340	201201111	11/14/2012	2	013
	NE,NW,SW,SE	AMC420389	LODE	SC-182	FREEPORT-MCMORAN MORENCI INC	AMC420340	201201070	11/13/2012	2	013
	NE,SE	AMC420390	LODE	SC-183	FREEPORT-MCMORAN MORENCI INC	AMC420340	201201071	11/13/2012	2	013
	NW,SW	AMC420387	LODE	SC-180	FREEPORT-MCMORAN MORENCI INC	AMC420340	201201068	11/12/2012	2	013
	NW,SW	AMC420388	LODE	SC-181	FREEPORT-MCMORAN MORENCI INC	AMC420340	201201069	11/13/2012	2	013
	SE	AMC418577	LODE	SC-131	FREEPORT-MCMORAN MORENCI INC	AMC418497	201200894	10/05/2012	2	013
	SE	AMC420351	LODE	SC-144	FREEPORT-MCMORAN MORENCI INC	AMC420340	201201032	11/13/2012	2	013
	SE	AMC420364	LODE	SC-157	FREEPORT-MCMORAN MORENCI INC	AMC420340	201201045	11/13/2012	2	013
	SE	AMC420377	LODE	SC-170	FREEPORT-MCMORAN MORENCI INC	AMC420340	201201058	11/13/2012	2	013
	SW	AMC418574	LODE	SC-128	FREEPORT-MCMORAN MORENCI INC	AMC418497	201200891	10/02/2012	2	013
	SW	AMC418575	LODE	SC-129	FREEPORT-MCMORAN MORENCI INC	AMC418497	201200892	10/02/2012	2	013
	SW	AMC420348	LODE	SC-141	FREEPORT-MCMORAN MORENCI INC	AMC420340	201201029	11/12/2012	2	013
	SW	AMC420349	LODE	SC-142	FREEPORT-MCMORAN MORENCI INC	AMC420340	201201030	11/13/2012	2	013
	SW	AMC420361	LODE	SC-154	FREEPORT-MCMORAN MORENCI INC	AMC420340	201201042	11/12/2012	2	013
	SW	AMC420362	LODE	SC-155	FREEPORT-MCMORAN MORENCI INC	AMC420340	201201043	11/13/2012	2	013
	SW	AMC420374	LODE	SC-167	FREEPORT-MCMORAN MORENCI INC	AMC420340	201201055	11/12/2012	2	013
	SW	AMC420375	LODE	SC-168	FREEPORT-MCMORAN MORENCI INC	AMC420340	201201056	11/13/2012	2	013
	SW,SE	AMC418576	LODE	SC-130	FREEPORT-MCMORAN MORENCI INC	AMC418497	201200893	10/04/2012	2	013

\* DISCLOSURE \* ALL INFORMATION RECEIVED IN THIS OFFICE MAY NOT YET BE LISTED ON THIS REPORT. NAMES AND ADDRESSES ARE ENTERED AS THEY APPEAR ON THE LOCATION NOTICE OR ARE ABBREVIATED TO FIT LIMITED SPACE; THEREFORE THEY MAY NOT APPEAR IN THE EXPECTED SEQUENCE. A BLANK LATEST ASSESSMENT YEAR IN THIS REPORT DOES NOT CONSTITUTE AN ABANDONED CLAIM.

UNITED STATES DEPARTMENT OF INTERIOR  
BUREAU OF LAND MANAGEMENT  
MINING CLAIM GEOGRAPHIC INDEX REPORT  
ACTIVE CLAIMS

## Meridian Township Range: 14 0030S 0290E

SEC	SUB DIV	Ser No	Case Type	Claim Name/Number	Claimant	Lead File	County Book:Page	Loc Dt	Latest Assmt-	
									Yr	Closed Date
	SW,SE	AMC420350	LODE	SC-143	FREEPORT-MCMORAN MORENCI INC	AMC420340	201201031	11/13/2012	2013	
	SW,SE	AMC420363	LODE	SC-156	FREEPORT-MCMORAN MORENCI INC	AMC420340	201201044	11/13/2012	2013	
	SW,SE	AMC420376	LODE	SC-169	FREEPORT-MCMORAN MORENCI INC	AMC420340	201201057	11/13/2012	2013	
013	NE	AMC418562	LODE	SC-116	FREEPORT-MCMORAN MORENCI INC	AMC418497	201200879	10/05/2012	2013	
	NE	AMC418563	LODE	SC-117	FREEPORT-MCMORAN MORENCI INC	AMC418497	201200880	10/05/2012	2013	
	NE	AMC418565	LODE	SC-119	FREEPORT-MCMORAN MORENCI INC	AMC418497	201200882	10/05/2012	2013	
	NE	AMC418566	LODE	SC-120	FREEPORT-MCMORAN MORENCI INC	AMC418497	201200883	10/05/2012	2013	
	NE	AMC418568	LODE	SC-122	FREEPORT-MCMORAN MORENCI INC	AMC418497	201200885	10/05/2012	2013	
	NE	AMC418569	LODE	SC-123	FREEPORT-MCMORAN MORENCI INC	AMC418497	201200886	10/05/2012	2013	
	NE	AMC418577	LODE	SC-131	FREEPORT-MCMORAN MORENCI INC	AMC418497	201200894	10/05/2012	2013	
	NE,NW	AMC418561	LODE	SC-115	FREEPORT-MCMORAN MORENCI INC	AMC418497	201200878	10/04/2012	2013	
	NE,NW	AMC418564	LODE	SC-118	FREEPORT-MCMORAN MORENCI INC	AMC418497	201200881	10/04/2012	2013	
	NE,NW	AMC418567	LODE	SC-121	FREEPORT-MCMORAN MORENCI INC	AMC418497	201200884	10/04/2012	2013	
	NE,NW	AMC418575	LODE	SC-129	FREEPORT-MCMORAN MORENCI INC	AMC418497	201200892	10/02/2012	2013	
	NE,NW	AMC418576	LODE	SC-130	FREEPORT-MCMORAN MORENCI INC	AMC418497	201200893	10/04/2012	2013	
	NE,NW,SW,SE	AMC418558	LODE	SC-112	FREEPORT-MCMORAN MORENCI INC	AMC418497	201200875	10/04/2012	2013	
	NE,SE	AMC418559	LODE	SC-113	FREEPORT-MCMORAN MORENCI INC	AMC418497	201200876	10/05/2012	2013	
	NE,SE	AMC418560	LODE	SC-114	FREEPORT-MCMORAN MORENCI INC	AMC418497	201200877	10/05/2012	2013	
	NW	AMC418574	LODE	SC-128	FREEPORT-MCMORAN MORENCI INC	AMC418497	201200891	10/02/2012	2013	
	SE	AMC418544	LODE	SC-098	FREEPORT-MCMORAN MORENCI INC	AMC418497	201200861	10/05/2012	2013	
	SE	AMC418545	LODE	SC-099	FREEPORT-MCMORAN MORENCI INC	AMC418497	201200862	10/05/2012	2013	
	SE	AMC418547	LODE	SC-101	FREEPORT-MCMORAN MORENCI INC	AMC418497	201200864	10/05/2012	2013	
	SE	AMC418548	LODE	SC-102	FREEPORT-MCMORAN MORENCI INC	AMC418497	201200865	10/05/2012	2013	
	SE	AMC418550	LODE	SC-104	FREEPORT-MCMORAN MORENCI INC	AMC418497	201200867	10/05/2012	2013	
	SE	AMC418551	LODE	SC-105	FREEPORT-MCMORAN MORENCI INC	AMC418497	201200868	10/05/2012	2013	
	SE	AMC418553	LODE	SC-107	FREEPORT-MCMORAN MORENCI INC	AMC418497	201200870	10/05/2012	2013	
	SE	AMC418554	LODE	SC-108	FREEPORT-MCMORAN MORENCI INC	AMC418497	201200871	10/05/2012	2013	
	SE	AMC418556	LODE	SC-110	FREEPORT-MCMORAN MORENCI INC	AMC418497	201200873	10/05/2012	2013	
	SE	AMC418557	LODE	SC-111	FREEPORT-MCMORAN MORENCI INC	AMC418497	201200874	10/05/2012	2013	
	SW	AMC418524	LODE	SC-078	FREEPORT-MCMORAN MORENCI INC	AMC418497	201200841	10/01/2012	2013	
	SW,SE	AMC418543	LODE	SC-097	FREEPORT-MCMORAN MORENCI INC	AMC418497	201200860	10/04/2012	2013	
	SW,SE	AMC418546	LODE	SC-100	FREEPORT-MCMORAN MORENCI INC	AMC418497	201200863	10/04/2012	2013	

\* DISCLOSURE \* ALL INFORMATION RECEIVED IN THIS OFFICE MAY NOT YET BE LISTED ON THIS REPORT. NAMES AND ADDRESSES ARE ENTERED AS THEY APPEAR ON THE LOCATION NOTICE OR ARE ABBREVIATED TO FIT LIMITED SPACE; THEREFORE THEY MAY NOT APPEAR IN THE EXPECTED SEQUENCE. A BLANK LATEST ASSESSMENT YEAR IN THIS REPORT DOES NOT CONSTITUTE AN ABANDONED CLAIM.

UNITED STATES DEPARTMENT OF INTERIOR  
BUREAU OF LAND MANAGEMENT  
MINING CLAIM GEOGRAPHIC INDEX REPORT  
ACTIVE CLAIMS

## Meridian Township Range: 14 0030S 0290E

SEC	SUB DIV	Ser No	Case Type	Claim Name/Number	Claimant	Lead File	County Book:Page	Loc Dt	Latest Assmt-	
									Yr	Closed Date
	SW,SE	AMC418549	LODE	SC-103	FREEPORT-MCMORAN MORENCI INC	AMC418497	201200866	10/04/2012	2	013
	SW,SE	AMC418552	LODE	SC-106	FREEPORT-MCMORAN MORENCI INC	AMC418497	201200869	10/04/2012	2	013
	SW,SE	AMC418555	LODE	SC-109	FREEPORT-MCMORAN MORENCI INC	AMC418497	201200872	10/04/2012	2	013
014	NE	AMC418573	LODE	SC-127	FREEPORT-MCMORAN MORENCI INC	AMC418497	201200890	10/02/2012	2	013
	NE	AMC418574	LODE	SC-128	FREEPORT-MCMORAN MORENCI INC	AMC418497	201200891	10/02/2012	2	013
	NE,NW	AMC418533	LODE	SC-087	FREEPORT-MCMORAN MORENCI INC	AMC418497	201200850	10/02/2012	2	013
	NE,NW	AMC418536	LODE	SC-090	FREEPORT-MCMORAN MORENCI INC	AMC418497	201200853	10/02/2012	2	013
	NE,NW	AMC418539	LODE	SC-093	FREEPORT-MCMORAN MORENCI INC	AMC418497	201200856	10/02/2012	2	013
	NE,NW	AMC418542	LODE	SC-096	FREEPORT-MCMORAN MORENCI INC	AMC418497	201200859	10/02/2012	2	013
	NE,NW	AMC418572	LODE	SC-126	FREEPORT-MCMORAN MORENCI INC	AMC418497	201200889	10/03/2012	2	013
	NE,NW,SW,SE	AMC418530	LODE	SC-084	FREEPORT-MCMORAN MORENCI INC	AMC418497	201200847	10/02/2012	2	013
	NW	AMC418531	LODE	SC-085	FREEPORT-MCMORAN MORENCI INC	AMC418497	201200848	10/03/2012	2	013
	NW	AMC418532	LODE	SC-086	FREEPORT-MCMORAN MORENCI INC	AMC418497	201200849	10/03/2012	2	013
	NW	AMC418534	LODE	SC-088	FREEPORT-MCMORAN MORENCI INC	AMC418497	201200851	10/03/2012	2	013
	NW	AMC418535	LODE	SC-089	FREEPORT-MCMORAN MORENCI INC	AMC418497	201200852	10/03/2012	2	013
	NW	AMC418537	LODE	SC-091	FREEPORT-MCMORAN MORENCI INC	AMC418497	201200854	10/03/2012	2	013
	NW	AMC418538	LODE	SC-092	FREEPORT-MCMORAN MORENCI INC	AMC418497	201200855	10/03/2012	2	013
	NW	AMC418540	LODE	SC-094	FREEPORT-MCMORAN MORENCI INC	AMC418497	201200857	10/03/2012	2	013
	NW	AMC418541	LODE	SC-095	FREEPORT-MCMORAN MORENCI INC	AMC418497	201200858	10/03/2012	2	013
	NW	AMC418570	LODE	SC-124	FREEPORT-MCMORAN MORENCI INC	AMC418497	201200887	10/03/2012	2	013
	NW	AMC418571	LODE	SC-125	FREEPORT-MCMORAN MORENCI INC	AMC418497	201200888	10/03/2012	2	013
	NW,SW	AMC418528	LODE	SC-082	FREEPORT-MCMORAN MORENCI INC	AMC418497	201200845	10/03/2012	2	013
	NW,SW	AMC418529	LODE	SC-083	FREEPORT-MCMORAN MORENCI INC	AMC418497	201200846	10/03/2012	2	013
	SE	AMC418524	LODE	SC-078	FREEPORT-MCMORAN MORENCI INC	AMC418497	201200841	10/01/2012	2	013
	SW,SE	AMC418523	LODE	SC-077	FREEPORT-MCMORAN MORENCI INC	AMC418497	201200840	10/01/2012	2	013
	SW,SE	AMC418525	LODE	SC-079	FREEPORT-MCMORAN MORENCI INC	AMC418497	201200842	10/01/2012	2	013
	SW,SE	AMC418526	LODE	SC-080	FREEPORT-MCMORAN MORENCI INC	AMC418497	201200843	10/01/2012	2	013
	SW,SE	AMC418527	LODE	SC-081	FREEPORT-MCMORAN MORENCI INC	AMC418497	201200844	10/02/2012	2	013
015	NE	AMC418531	LODE	SC-085	FREEPORT-MCMORAN MORENCI INC	AMC418497	201200848	10/03/2012	2	013
	NE	AMC418534	LODE	SC-088	FREEPORT-MCMORAN MORENCI INC	AMC418497	201200851	10/03/2012	2	013
	NE	AMC418537	LODE	SC-091	FREEPORT-MCMORAN MORENCI INC	AMC418497	201200854	10/03/2012	2	013
	NE	AMC418540	LODE	SC-094	FREEPORT-MCMORAN MORENCI INC	AMC418497	201200857	10/03/2012	2	013

\* DISCLOSURE \* ALL INFORMATION RECEIVED IN THIS OFFICE MAY NOT YET BE LISTED ON THIS REPORT. NAMES AND ADDRESSES ARE ENTERED AS THEY APPEAR ON THE LOCATION NOTICE OR ARE ABBREVIATED TO FIT LIMITED SPACE; THEREFORE THEY MAY NOT APPEAR IN THE EXPECTED SEQUENCE. A BLANK LATEST ASSESSMENT YEAR IN THIS REPORT DOES NOT CONSTITUTE AN ABANDONED CLAIM.

UNITED STATES DEPARTMENT OF INTERIOR  
BUREAU OF LAND MANAGEMENT  
MINING CLAIM GEOGRAPHIC INDEX REPORT  
ACTIVE CLAIMS

## Meridian Township Range: 14 0030S 0290E

SEC	SUB DIV	Ser No	Case Type	Claim Name/Number	Claimant	Lead File	County Book:Page	Loc Dt	Latest Assmt:	
									Yr	Closed Date
	NE	AMC418570	LODE	SC-124	FREEPORT-MCMORAN MORENCI INC	AMC418497	201200887	10/03/2012	2	013
	NE,SE	AMC418528	LODE	SC-082	FREEPORT-MCMORAN MORENCI INC	AMC418497	201200845	10/03/2012	2	013
016	NE	AMC393624	LODE	MP 75	PARADIGM MINERALS USA CORP	AMC393550		04/26/2008	2	013
	NE,NW	AMC393622	LODE	MP 73	PARADIGM MINERALS USA CORP	AMC393550		04/26/2008	2	013
	NE,NW	AMC393623	LODE	MP 74	PARADIGM MINERALS USA CORP	AMC393550		04/26/2008	2	013
	NW	AMC393594	LODE	MP 45	PARADIGM MINERALS USA CORP	AMC393550		04/30/2008	2	013
	NW	AMC393595	LODE	MP 46	PARADIGM MINERALS USA CORP	AMC393550		04/28/2008	2	013
	NW	AMC393596	LODE	MP 47	PARADIGM MINERALS USA CORP	AMC393550		04/28/2008	2	013
	NW	AMC393597	LODE	MP 48	PARADIGM MINERALS USA CORP	AMC393550		04/30/2008	2	013
	NW	AMC393598	LODE	MP 49	PARADIGM MINERALS USA CORP	AMC393550		04/26/2008	2	013
	NW	AMC393599	LODE	MP 50	PARADIGM MINERALS USA CORP	AMC393550		04/30/2008	2	013
	NW	AMC393600	LODE	MP 51	PARADIGM MINERALS USA CORP	AMC393550		04/26/2008	2	013
	NW	AMC393601	LODE	MP 52	PARADIGM MINERALS USA CORP	AMC393550		04/27/2008	2	013
	NW	AMC393602	LODE	MP 53	PARADIGM MINERALS USA CORP	AMC393550		04/27/2008	2	013
	NW	AMC393621	LODE	MP 72	PARADIGM MINERALS USA CORP	AMC393550		04/26/2008	2	013
	NW,SW	AMC393593	LODE	MP 44	PARADIGM MINERALS USA CORP	AMC393550		04/29/2008	2	013
	SW	AMC393585	LODE	MP 36	PARADIGM MINERALS USA CORP	AMC393550		04/29/2008	2	013
	SW	AMC393586	LODE	MP 37	PARADIGM MINERALS USA CORP	AMC393550		04/29/2008	2	013
	SW	AMC393587	LODE	MP 38	PARADIGM MINERALS USA CORP	AMC393550		04/29/2008	2	013
	SW	AMC393588	LODE	MP 39	PARADIGM MINERALS USA CORP	AMC393550		04/30/2008	2	013
	SW	AMC393589	LODE	MP 40	PARADIGM MINERALS USA CORP	AMC393550		04/30/2008	2	013
	SW	AMC393592	LODE	MP 43	PARADIGM MINERALS USA CORP	AMC393550		04/29/2008	2	013
	SW,SE	AMC393590	LODE	MP 41	PARADIGM MINERALS USA CORP	AMC393550		04/25/2008	2	013
	SW,SE	AMC393591	LODE	MP 42	PARADIGM MINERALS USA CORP	AMC393550		04/25/2008	2	013
017	NE	AMC393594	LODE	MP 45	PARADIGM MINERALS USA CORP	AMC393550		04/30/2008	2	013
	NE	AMC393595	LODE	MP 46	PARADIGM MINERALS USA CORP	AMC393550		04/28/2008	2	013
	NE	AMC393597	LODE	MP 48	PARADIGM MINERALS USA CORP	AMC393550		04/30/2008	2	013
	NE	AMC393599	LODE	MP 50	PARADIGM MINERALS USA CORP	AMC393550		04/30/2008	2	013
	NE	AMC393601	LODE	MP 52	PARADIGM MINERALS USA CORP	AMC393550		04/27/2008	2	013
	NE,NW	AMC393563	LODE	MP 14	PARADIGM MINERALS USA CORP	AMC393550		04/30/2008	2	013
	NE,NW	AMC393565	LODE	MP 16	PARADIGM MINERALS USA CORP	AMC393550		04/30/2008	2	013
	NE,NW	AMC393567	LODE	MP 18	PARADIGM MINERALS USA CORP	AMC393550		04/30/2008	2	013

\* DISCLOSURE \* ALL INFORMATION RECEIVED IN THIS OFFICE MAY NOT YET BE LISTED ON THIS REPORT. NAMES AND ADDRESSES ARE ENTERED AS THEY APPEAR ON THE LOCATION NOTICE OR ARE ABBREVIATED TO FIT LIMITED SPACE; THEREFORE THEY MAY NOT APPEAR IN THE EXPECTED SEQUENCE. A BLANK LATEST ASSESSMENT YEAR IN THIS REPORT DOES NOT CONSTITUTE AN ABANDONED CLAIM.

UNITED STATES DEPARTMENT OF INTERIOR  
BUREAU OF LAND MANAGEMENT  
MINING CLAIM GEOGRAPHIC INDEX REPORT  
ACTIVE CLAIMS

## Meridian Township Range: 14 0030S 0290E

<u>SEC</u>	<u>SUB DIV</u>	<u>Ser No</u>	<u>Case Type</u>	<u>Claim Name/Number</u>	<u>Claimant</u>	<u>Lead File</u>	<u>County Book:Page</u>	<u>Loc Dt</u>	<u>Latest Assmt- Yr</u>	<u>Closed Date</u>
	NE,NW	AMC393569	LODE	MP 20	PARADIGM MINERALS USA CORP	AMC393550		05/01/2008	2 0 1 3	
	NE,NW	AMC393571	LODE	MP 22	PARADIGM MINERALS USA CORP	AMC393550		05/01/2008	2 0 1 3	
	NE,NW,SW,SE	AMC393561	LODE	MP 12	PARADIGM MINERALS USA CORP	AMC393550		04/30/2008	2 0 1 3	
	NE,SE	AMC393593	LODE	MP 44	PARADIGM MINERALS USA CORP	AMC393550		04/29/2008	2 0 1 3	
	NW	AMC393562	LODE	MP 13	PARADIGM MINERALS USA CORP	AMC393550		04/30/2008	2 0 1 3	
	NW	AMC393564	LODE	MP 15	PARADIGM MINERALS USA CORP	AMC393550		04/30/2008	2 0 1 3	
	NW	AMC393566	LODE	MP 17	PARADIGM MINERALS USA CORP	AMC393550		04/30/2008	2 0 1 3	
	NW	AMC393568	LODE	MP 19	PARADIGM MINERALS USA CORP	AMC393550		05/01/2008	2 0 1 3	
	NW	AMC393570	LODE	MP 21	PARADIGM MINERALS USA CORP	AMC393550		05/01/2008	2 0 1 3	
	NW,SW	AMC393560	LODE	MP 11	PARADIGM MINERALS USA CORP	AMC393550		04/30/2008	2 0 1 3	
	SE	AMC393585	LODE	MP 36	PARADIGM MINERALS USA CORP	AMC393550		04/29/2008	2 0 1 3	
	SE	AMC393586	LODE	MP 37	PARADIGM MINERALS USA CORP	AMC393550		04/29/2008	2 0 1 3	
	SE	AMC393587	LODE	MP 38	PARADIGM MINERALS USA CORP	AMC393550		04/29/2008	2 0 1 3	
	SE	AMC393592	LODE	MP 43	PARADIGM MINERALS USA CORP	AMC393550		04/29/2008	2 0 1 3	
	SW	AMC393552	LODE	MP 3	PARADIGM MINERALS USA CORP	AMC393550		04/30/2008	2 0 1 3	
	SW	AMC393554	LODE	MP 5	PARADIGM MINERALS USA CORP	AMC393550		04/30/2008	2 0 1 3	
	SW	AMC393556	LODE	MP 7	PARADIGM MINERALS USA CORP	AMC393550		04/30/2008	2 0 1 3	
	SW	AMC393558	LODE	MP 9	PARADIGM MINERALS USA CORP	AMC393550		04/30/2008	2 0 1 3	
	SW,SE	AMC393553	LODE	MP 4	PARADIGM MINERALS USA CORP	AMC393550		04/30/2008	2 0 1 3	
	SW,SE	AMC393555	LODE	MP 6	PARADIGM MINERALS USA CORP	AMC393550		04/30/2008	2 0 1 3	
	SW,SE	AMC393557	LODE	MP 8	PARADIGM MINERALS USA CORP	AMC393550		04/30/2008	2 0 1 3	
	SW,SE	AMC393559	LODE	MP 10	PARADIGM MINERALS USA CORP	AMC393550		04/30/2008	2 0 1 3	
019	SE	AMC396755	LODE	MP 115	PARADIGM MINERALS USA CORP	AMC396736		02/23/2009	2 0 1 3	
	SE	AMC396757	LODE	MP 117	PARADIGM MINERALS USA CORP	AMC396736		02/23/2009	2 0 1 3	
	SE	AMC396759	LODE	MP 119	PARADIGM MINERALS USA CORP	AMC396736		02/23/2009	2 0 1 3	
	SE	AMC396760	LODE	MP 120	PARADIGM MINERALS USA CORP	AMC396736		02/23/2009	2 0 1 3	
020	NE	AMC393584	LODE	MP 35	PARADIGM MINERALS USA CORP	AMC393550		04/29/2008	2 0 1 3	
	NE	AMC393585	LODE	MP 36	PARADIGM MINERALS USA CORP	AMC393550		04/29/2008	2 0 1 3	
	NE	AMC396736	LODE	MP 92	PARADIGM MINERALS USA CORP	AMC396736		02/22/2009	2 0 1 3	
	NE	AMC396738	LODE	MP 94	PARADIGM MINERALS USA CORP	AMC396736		02/22/2009	2 0 1 3	
	NE	AMC396740	LODE	MP 96	PARADIGM MINERALS USA CORP	AMC396736		02/22/2009	2 0 1 3	
	NE,NW	AMC393551	LODE	MP 2	PARADIGM MINERALS USA CORP	AMC393550		04/30/2008	2 0 1 3	

\* DISCLOSURE \* ALL INFORMATION RECEIVED IN THIS OFFICE MAY NOT YET BE LISTED ON THIS REPORT. NAMES AND ADDRESSES ARE ENTERED AS THEY APPEAR ON THE LOCATION NOTICE OR ARE ABBREVIATED TO FIT LIMITED SPACE; THEREFORE THEY MAY NOT APPEAR IN THE EXPECTED SEQUENCE. A BLANK LATEST ASSESSMENT YEAR IN THIS REPORT DOES NOT CONSTITUTE AN ABANDONED CLAIM.

UNITED STATES DEPARTMENT OF INTERIOR  
BUREAU OF LAND MANAGEMENT  
MINING CLAIM GEOGRAPHIC INDEX REPORT  
ACTIVE CLAIMS

## Meridian Township Range: 14 0030S 0290E

<u>SEC</u>	<u>SUB DIV</u>	<u>Ser No</u>	<u>Case Type</u>	<u>Claim Name/Number</u>	<u>Claimant</u>	<u>Lead File</u>	<u>County Book:Page</u>	<u>Loc Dt</u>	<u>Latest Assmt- Yr</u>	<u>Closed Date</u>
	NE,NW	AMC393553	LODE	MP 4	PARADIGM MINERALS USA CORP	AMC393550		04/30/2008	2 0 1 3	
	NE,NW	AMC396737	LODE	MP 93	PARADIGM MINERALS USA CORP	AMC396736		02/21/2009	2 0 1 3	
	NE,NW	AMC396739	LODE	MP 95	PARADIGM MINERALS USA CORP	AMC396736		02/21/2009	2 0 1 3	
	NE,NW	AMC396741	LODE	MP 97	PARADIGM MINERALS USA CORP	AMC396736		02/21/2009	2 0 1 3	
	NE,NW,SW,SE	AMC396743	LODE	MP 99	PARADIGM MINERALS USA CORP	AMC396736		02/21/2009	2 0 1 3	
	NE,SE	AMC396742	LODE	MP 98	PARADIGM MINERALS USA CORP	AMC396736		02/22/2009	2 0 1 3	
	NW	AMC393550	LODE	MP 1	PARADIGM MINERALS USA CORP	AMC393550		04/30/2008	2 0 1 3	
	NW	AMC393552	LODE	MP 3	PARADIGM MINERALS USA CORP	AMC393550		04/30/2008	2 0 1 3	
	NW	AMC396750	LODE	MP 106	PARADIGM MINERALS USA CORP	AMC396736		02/21/2009	2 0 1 3	
	NW	AMC396751	LODE	MP 108	PARADIGM MINERALS USA CORP	AMC396736		02/21/2009	2 0 1 3	
	NW	AMC396752	LODE	MP 110	PARADIGM MINERALS USA CORP	AMC396736		02/21/2009	2 0 1 3	
	NW,SW	AMC396753	LODE	MP 112	PARADIGM MINERALS USA CORP	AMC396736		02/21/2009	2 0 1 3	
	SE	AMC396744	LODE	MP 100	PARADIGM MINERALS USA CORP	AMC396736		02/22/2009	2 0 1 3	
	SE	AMC396746	LODE	MP 102	PARADIGM MINERALS USA CORP	AMC396736		04/03/2009	2 0 1 3	
	SE	AMC396748	LODE	MP 104	PARADIGM MINERALS USA CORP	AMC396736		02/02/2009	2 0 1 3	
	SE	AMC396766	LODE	MP 126	PARADIGM MINERALS USA CORP	AMC396736		02/22/2009	2 0 1 3	
	SE	AMC396767	LODE	MP 127	PARADIGM MINERALS USA CORP	AMC396736		02/25/2009	2 0 1 3	
	SE	AMC396769	LODE	MP 129	PARADIGM MINERALS USA CORP	AMC396736		04/03/2009	2 0 1 3	
	SW	AMC396754	LODE	MP 114	PARADIGM MINERALS USA CORP	AMC396736		02/21/2009	2 0 1 3	
	SW	AMC396755	LODE	MP 115	PARADIGM MINERALS USA CORP	AMC396736		02/23/2009	2 0 1 3	
	SW	AMC396756	LODE	MP 116	PARADIGM MINERALS USA CORP	AMC396736		02/21/2009	2 0 1 3	
	SW	AMC396757	LODE	MP 117	PARADIGM MINERALS USA CORP	AMC396736		02/23/2009	2 0 1 3	
	SW	AMC396758	LODE	MP 118	PARADIGM MINERALS USA CORP	AMC396736		02/21/2009	2 0 1 3	
	SW	AMC396759	LODE	MP 119	PARADIGM MINERALS USA CORP	AMC396736		02/23/2009	2 0 1 3	
	SW	AMC396760	LODE	MP 120	PARADIGM MINERALS USA CORP	AMC396736		02/23/2009	2 0 1 3	
	SW	AMC396761	LODE	MP 121	PARADIGM MINERALS USA CORP	AMC396736		02/23/2009	2 0 1 3	
	SW	AMC396762	LODE	MP 122	PARADIGM MINERALS USA CORP	AMC396736		02/23/2009	2 0 1 3	
	SW	AMC396763	LODE	MP 123	PARADIGM MINERALS USA CORP	AMC396736		02/23/2009	2 0 1 3	
	SW	AMC396764	LODE	MP 124	PARADIGM MINERALS USA CORP	AMC396736		02/21/2009	2 0 1 3	
	SW,SE	AMC396745	LODE	MP 101	PARADIGM MINERALS USA CORP	AMC396736		02/21/2009	2 0 1 3	
	SW,SE	AMC396747	LODE	MP 103	PARADIGM MINERALS USA CORP	AMC396736		02/21/2009	2 0 1 3	
	SW,SE	AMC396749	LODE	MP 105	PARADIGM MINERALS USA CORP	AMC396736		02/21/2009	2 0 1 3	

\* DISCLOSURE \* ALL INFORMATION RECEIVED IN THIS OFFICE MAY NOT YET BE LISTED ON THIS REPORT. NAMES AND ADDRESSES ARE ENTERED AS THEY APPEAR ON THE LOCATION NOTICE OR ARE ABBREVIATED TO FIT LIMITED SPACE; THEREFORE THEY MAY NOT APPEAR IN THE EXPECTED SEQUENCE. A BLANK LATEST ASSESSMENT YEAR IN THIS REPORT DOES NOT CONSTITUTE AN ABANDONED CLAIM.

UNITED STATES DEPARTMENT OF INTERIOR  
BUREAU OF LAND MANAGEMENT  
MINING CLAIM GEOGRAPHIC INDEX REPORT  
ACTIVE CLAIMS

## Meridian Township Range: 14 0030S 0290E

<u>SEC</u>	<u>SUB DIV</u>	<u>Ser No</u>	<u>Case Type</u>	<u>Claim Name/Number</u>	<u>Claimant</u>	<u>Lead File</u>	<u>County Book:Page</u>	<u>Loc Dt</u>	<u>Latest Assmt- Yr</u>	<u>Closed Date</u>
	SW,SE	AMC396765	LODE	MP 125	PARADIGM MINERALS USA CORP	AMC396736		02/22/2009	2 0 1 3	
021	NW	AMC393584	LODE	MP 35	PARADIGM MINERALS USA CORP	AMC393550		04/29/2008	2 0 1 3	
	NW	AMC393585	LODE	MP 36	PARADIGM MINERALS USA CORP	AMC393550		04/29/2008	2 0 1 3	
	NW	AMC393588	LODE	MP 39	PARADIGM MINERALS USA CORP	AMC393550		04/30/2008	2 0 1 3	
	NW	AMC393589	LODE	MP 40	PARADIGM MINERALS USA CORP	AMC393550		04/30/2008	2 0 1 3	
	NW	AMC396736	LODE	MP 92	PARADIGM MINERALS USA CORP	AMC396736		02/22/2009	2 0 1 3	
	NW	AMC396738	LODE	MP 94	PARADIGM MINERALS USA CORP	AMC396736		02/22/2009	2 0 1 3	
	NW	AMC396740	LODE	MP 96	PARADIGM MINERALS USA CORP	AMC396736		02/22/2009	2 0 1 3	
	NW,SW	AMC396742	LODE	MP 98	PARADIGM MINERALS USA CORP	AMC396736		02/22/2009	2 0 1 3	
	SW	AMC396744	LODE	MP 100	PARADIGM MINERALS USA CORP	AMC396736		02/22/2009	2 0 1 3	
	SW	AMC396746	LODE	MP 102	PARADIGM MINERALS USA CORP	AMC396736		04/03/2009	2 0 1 3	
	SW	AMC396748	LODE	MP 104	PARADIGM MINERALS USA CORP	AMC396736		02/02/2009	2 0 1 3	
	SW	AMC396767	LODE	MP 127	PARADIGM MINERALS USA CORP	AMC396736		02/25/2009	2 0 1 3	
	SW	AMC396769	LODE	MP 129	PARADIGM MINERALS USA CORP	AMC396736		04/03/2009	2 0 1 3	
023	NE	AMC418516	LODE	SC-070	FREEPORT-MCMORAN MORENCI INC	AMC418497	201200833	10/01/2012	2 0 1 3	
	NE	AMC418518	LODE	SC-072	FREEPORT-MCMORAN MORENCI INC	AMC418497	201200835	10/01/2012	2 0 1 3	
	NE	AMC418520	LODE	SC-074	FREEPORT-MCMORAN MORENCI INC	AMC418497	201200837	10/01/2012	2 0 1 3	
	NE	AMC418522	LODE	SC-076	FREEPORT-MCMORAN MORENCI INC	AMC418497	201200839	10/01/2012	2 0 1 3	
	NE	AMC418524	LODE	SC-078	FREEPORT-MCMORAN MORENCI INC	AMC418497	201200841	10/01/2012	2 0 1 3	
	NE,NW	AMC418515	LODE	SC-069	FREEPORT-MCMORAN MORENCI INC	AMC418497	201200832	10/01/2012	2 0 1 3	
	NE,NW	AMC418517	LODE	SC-071	FREEPORT-MCMORAN MORENCI INC	AMC418497	201200834	10/01/2012	2 0 1 3	
	NE,NW	AMC418519	LODE	SC-073	FREEPORT-MCMORAN MORENCI INC	AMC418497	201200836	10/01/2012	2 0 1 3	
	NE,NW	AMC418521	LODE	SC-075	FREEPORT-MCMORAN MORENCI INC	AMC418497	201200838	10/01/2012	2 0 1 3	
	NE,NW	AMC418523	LODE	SC-077	FREEPORT-MCMORAN MORENCI INC	AMC418497	201200840	10/01/2012	2 0 1 3	
024	NE	AMC418544	LODE	SC-098	FREEPORT-MCMORAN MORENCI INC	AMC418497	201200861	10/05/2012	2 0 1 3	
	NE,NW	AMC418543	LODE	SC-097	FREEPORT-MCMORAN MORENCI INC	AMC418497	201200860	10/04/2012	2 0 1 3	
	NW	AMC418516	LODE	SC-070	FREEPORT-MCMORAN MORENCI INC	AMC418497	201200833	10/01/2012	2 0 1 3	
	NW	AMC418518	LODE	SC-072	FREEPORT-MCMORAN MORENCI INC	AMC418497	201200835	10/01/2012	2 0 1 3	
	NW	AMC418520	LODE	SC-074	FREEPORT-MCMORAN MORENCI INC	AMC418497	201200837	10/01/2012	2 0 1 3	
	NW	AMC418522	LODE	SC-076	FREEPORT-MCMORAN MORENCI INC	AMC418497	201200839	10/01/2012	2 0 1 3	
	NW	AMC418524	LODE	SC-078	FREEPORT-MCMORAN MORENCI INC	AMC418497	201200841	10/01/2012	2 0 1 3	
025	NE	AMC354321	LODE	NE 16	FREEPORT-MCMORAN MORENCI INC	AMC354306	0:251:046	08/04/2000	2 0 1 3	

\* DISCLOSURE \* ALL INFORMATION RECEIVED IN THIS OFFICE MAY NOT YET BE LISTED ON THIS REPORT. NAMES AND ADDRESSES ARE ENTERED AS THEY APPEAR ON THE LOCATION NOTICE OR ARE ABBREVIATED TO FIT LIMITED SPACE; THEREFORE THEY MAY NOT APPEAR IN THE EXPECTED SEQUENCE. A BLANK LATEST ASSESSMENT YEAR IN THIS REPORT DOES NOT CONSTITUTE AN ABANDONED CLAIM.

**UNITED STATES DEPARTMENT OF INTERIOR  
BUREAU OF LAND MANAGEMENT  
MINING CLAIM GEOGRAPHIC INDEX REPORT  
ACTIVE CLAIMS**

**Meridian Township Range: 14 0030S 0290E**

SEC	SUB DIV	Ser No	Case Type	Claim Name/Number	Claimant	Lead File	County Book:Page	Loc Dt	Latest Assmt-	
									Yr	Closed Date
	NE,NW	AMC354307	LODE	NE 2	FREEPORT-MCMORAN MORENCI INC	AMC354306	0:251;004	08/04/2000	2	0 1 3
	NE,NW,SW,SE	AMC354309	LODE	NE 4	FREEPORT-MCMORAN MORENCI INC	AMC354306	0:251;010	08/04/2000	2	0 1 3
	NE,SE	AMC354320	LODE	NE 15	FREEPORT-MCMORAN MORENCI INC	AMC354306	0:251;043	08/04/2000	2	0 1 3
	NE,SE	AMC354322	LODE	NE 17	FREEPORT-MCMORAN MORENCI INC	AMC354306	0:251;049	08/04/2000	2	0 1 3
	NE,SE	AMC354323	LODE	NE 18	FREEPORT-MCMORAN MORENCI INC	AMC354306	0:251;052	08/04/2000	2	0 1 3
	NW,SW	AMC354306	LODE	NE 1	FREEPORT-MCMORAN MORENCI INC	AMC354306	0:251;001	08/04/2000	2	0 1 3
	NW,SW	AMC354308	LODE	NE 3	FREEPORT-MCMORAN MORENCI INC	AMC354306	0:251;007	08/04/2000	2	0 1 3
	SE	AMC354324	LODE	NE 19	FREEPORT-MCMORAN MORENCI INC	AMC354306	0:251;055	08/04/2000	2	0 1 3
	SE	AMC354325	LODE	NE 20	FREEPORT-MCMORAN MORENCI INC	AMC354306	0:251;058	08/04/2000	2	0 1 3
	SE	AMC354326	LODE	NE 21	FREEPORT-MCMORAN MORENCI INC	AMC354306	0:251;061	08/04/2000	2	0 1 3
	SE	AMC354327	LODE	NE 22	FREEPORT-MCMORAN MORENCI INC	AMC354306	0:251;064	08/04/2000	2	0 1 3
	SE	AMC354328	LODE	NE 23	FREEPORT-MCMORAN MORENCI INC	AMC354306	0:251;067	08/04/2000	2	0 1 3
	SE	AMC354329	LODE	NE 24	FREEPORT-MCMORAN MORENCI INC	AMC354306	0:251;070	08/04/2000	2	0 1 3
	SE	AMC354330	LODE	NE 25	FREEPORT-MCMORAN MORENCI INC	AMC354306	0:251;073	08/04/2000	2	0 1 3
	SW	AMC354310	LODE	NE 5	FREEPORT-MCMORAN MORENCI INC	AMC354306	0:251;013	08/04/2000	2	0 1 3
	SW	AMC354312	LODE	NE 7	FREEPORT-MCMORAN MORENCI INC	AMC354306	0:251;019	08/04/2000	2	0 1 3
	SW	AMC354314	LODE	NE 9	FREEPORT-MCMORAN MORENCI INC	AMC354306	0:251;025	08/04/2000	2	0 1 3
	SW	AMC354316	LODE	NE 11	FREEPORT-MCMORAN MORENCI INC	AMC354306	0:251;031	08/04/2000	2	0 1 3
	SW	AMC354331	LODE	NE 26	FREEPORT-MCMORAN MORENCI INC	AMC354306	0:251;076	08/06/2000	2	0 1 3
	SW,SE	AMC354311	LODE	NE 6	FREEPORT-MCMORAN MORENCI INC	AMC354306	0:251;016	08/04/2000	2	0 1 3
	SW,SE	AMC354313	LODE	NE 8	FREEPORT-MCMORAN MORENCI INC	AMC354306	0:251;022	08/04/2000	2	0 1 3
	SW,SE	AMC354315	LODE	NE 10	FREEPORT-MCMORAN MORENCI INC	AMC354306	0:251;028	08/04/2000	2	0 1 3
	SW,SE	AMC354317	LODE	NE 12	FREEPORT-MCMORAN MORENCI INC	AMC354306	0:251;034	08/04/2000	2	0 1 3
026	NE,SE	AMC354306	LODE	NE 1	FREEPORT-MCMORAN MORENCI INC	AMC354306	0:251;001	08/04/2000	2	0 1 3
	NE,SE	AMC354308	LODE	NE 3	FREEPORT-MCMORAN MORENCI INC	AMC354306	0:251;007	08/04/2000	2	0 1 3
	SE	AMC354310	LODE	NE 5	FREEPORT-MCMORAN MORENCI INC	AMC354306	0:251;013	08/04/2000	2	0 1 3
	SE	AMC354312	LODE	NE 7	FREEPORT-MCMORAN MORENCI INC	AMC354306	0:251;019	08/04/2000	2	0 1 3
	SE	AMC354314	LODE	NE 9	FREEPORT-MCMORAN MORENCI INC	AMC354306	0:251;025	08/04/2000	2	0 1 3
	SE	AMC354316	LODE	NE 11	FREEPORT-MCMORAN MORENCI INC	AMC354306	0:251;031	08/04/2000	2	0 1 3
028	NW	AMC354380	LODE	SUN 14	FREEPORT-MCMORAN MORENCI INC	AMC354306	0:251;223	08/07/2000	2	0 1 3
	NW	AMC354382	LODE	SUN 16	FREEPORT-MCMORAN MORENCI INC	AMC354306	0:251;229	08/07/2000	2	0 1 3
	NW	AMC396767	LODE	MP 127	PARADIGM MINERALS USA CORP	AMC396736		02/25/2009	2	0 1 3

\* DISCLOSURE \* ALL INFORMATION RECEIVED IN THIS OFFICE MAY NOT YET BE LISTED ON THIS REPORT. NAMES AND ADDRESSES ARE ENTERED AS THEY APPEAR ON THE LOCATION NOTICE OR ARE ABBREVIATED TO FIT LIMITED SPACE; THEREFORE THEY MAY NOT APPEAR IN THE EXPECTED SEQUENCE. A BLANK LATEST ASSESSMENT YEAR IN THIS REPORT DOES NOT CONSTITUTE AN ABANDONED CLAIM.

UNITED STATES DEPARTMENT OF INTERIOR  
BUREAU OF LAND MANAGEMENT  
MINING CLAIM GEOGRAPHIC INDEX REPORT  
ACTIVE CLAIMS

## Meridian Township Range: 14 0030S 0290E

SEC	SUB DIV	Ser No	Case Type	Claim Name/Number	Claimant	Lead File	County Book:Page	Loc Dt	Latest Assmt-	Closed Date
									Yr	
	NW	AMC396769	LODE	MP 129	PARADIGM MINERALS USA CORP	AMC396736		04/03/2009	2 0 1 3	
	NW,SW	AMC354384	LODE	SUN 18	FREEPORT-MCMORAN MORENCI INC	AMC354306	0;251;235	08/07/2000	2 0 1 3	
	SW	AMC354386	LODE	SUN 20	FREEPORT-MCMORAN MORENCI INC	AMC354306	0;251;241	08/08/2000	2 0 1 3	
	SW	AMC354388	LODE	SUN 22	FREEPORT-MCMORAN MORENCI INC	AMC354306	0;251;247	08/08/2000	2 0 1 3	
	SW	AMC354390	LODE	SUN 24	FREEPORT-MCMORAN MORENCI INC	AMC354306	0;251;253	08/08/2000	2 0 1 3	
	SW	AMC354392	LODE	SUN 26	FREEPORT-MCMORAN MORENCI INC	AMC354306	0;251;259	08/08/2000	2 0 1 3	
029	NE	AMC354380	LODE	SUN 14	FREEPORT-MCMORAN MORENCI INC	AMC354306	0;251;223	08/07/2000	2 0 1 3	
	NE	AMC354382	LODE	SUN 16	FREEPORT-MCMORAN MORENCI INC	AMC354306	0;251;229	08/07/2000	2 0 1 3	
	NE	AMC396766	LODE	MP 126	PARADIGM MINERALS USA CORP	AMC396736		02/22/2009	2 0 1 3	
	NE	AMC396767	LODE	MP 127	PARADIGM MINERALS USA CORP	AMC396736		02/25/2009	2 0 1 3	
	NE	AMC396768	LODE	MP 128	PARADIGM MINERALS USA CORP	AMC396736		02/25/2009	2 0 1 3	
	NE	AMC396769	LODE	MP 129	PARADIGM MINERALS USA CORP	AMC396736		04/03/2009	2 0 1 3	
	NE	AMC396770	LODE	MP 130	PARADIGM MINERALS USA CORP	AMC396736		02/25/2009	2 0 1 3	
	NE,NW	AMC354379	LODE	SUN 13	FREEPORT-MCMORAN MORENCI INC	AMC354306	0;251;220	08/07/2000	2 0 1 3	
	NE,NW	AMC354381	LODE	SUN 15	FREEPORT-MCMORAN MORENCI INC	AMC354306	0;251;226	08/07/2000	2 0 1 3	
	NE,NW	AMC396765	LODE	MP 125	PARADIGM MINERALS USA CORP	AMC396736		02/22/2009	2 0 1 3	
	NE,NW,SW,SE	AMC354383	LODE	SUN 17	FREEPORT-MCMORAN MORENCI INC	AMC354306	0;251;232	08/07/2000	2 0 1 3	
	NE,SE	AMC354384	LODE	SUN 18	FREEPORT-MCMORAN MORENCI INC	AMC354306	0;251;235	08/07/2000	2 0 1 3	
	NW	AMC354367	LODE	SUN 1	FREEPORT-MCMORAN MORENCI INC	AMC354306	0;251;184	08/09/2000	2 0 1 3	
	NW	AMC354368	LODE	SUN 2	FREEPORT-MCMORAN MORENCI INC	AMC354306	0;251;187	08/09/2000	2 0 1 3	
	NW	AMC354369	LODE	SUN 3	FREEPORT-MCMORAN MORENCI INC	AMC354306	0;251;190	08/09/2000	2 0 1 3	
	NW	AMC354370	LODE	SUN 4	FREEPORT-MCMORAN MORENCI INC	AMC354306	0;251;193	08/09/2000	2 0 1 3	
	NW	AMC396760	LODE	MP 120	PARADIGM MINERALS USA CORP	AMC396736		02/23/2009	2 0 1 3	
	NW	AMC396761	LODE	MP 121	PARADIGM MINERALS USA CORP	AMC396736		02/23/2009	2 0 1 3	
	NW	AMC396762	LODE	MP 122	PARADIGM MINERALS USA CORP	AMC396736		02/23/2009	2 0 1 3	
	NW	AMC396763	LODE	MP 123	PARADIGM MINERALS USA CORP	AMC396736		02/23/2009	2 0 1 3	
	NW	AMC396764	LODE	MP 124	PARADIGM MINERALS USA CORP	AMC396736		02/21/2009	2 0 1 3	
	NW,SW	AMC354371	LODE	SUN 5	FREEPORT-MCMORAN MORENCI INC	AMC354306	0;251;196	08/09/2000	2 0 1 3	
	NW,SW	AMC354372	LODE	SUN 6	FREEPORT-MCMORAN MORENCI INC	AMC354306	0;251;199	08/09/2000	2 0 1 3	
	SE	AMC354386	LODE	SUN 20	FREEPORT-MCMORAN MORENCI INC	AMC354306	0;251;241	08/08/2000	2 0 1 3	
	SE	AMC354388	LODE	SUN 22	FREEPORT-MCMORAN MORENCI INC	AMC354306	0;251;247	08/08/2000	2 0 1 3	
	SE	AMC354390	LODE	SUN 24	FREEPORT-MCMORAN MORENCI INC	AMC354306	0;251;253	08/08/2000	2 0 1 3	

\* DISCLOSURE \* ALL INFORMATION RECEIVED IN THIS OFFICE MAY NOT YET BE LISTED ON THIS REPORT. NAMES AND ADDRESSES ARE ENTERED AS THEY APPEAR ON THE LOCATION NOTICE OR ARE ABBREVIATED TO FIT LIMITED SPACE; THEREFORE THEY MAY NOT APPEAR IN THE EXPECTED SEQUENCE. A BLANK LATEST ASSESSMENT YEAR IN THIS REPORT DOES NOT CONSTITUTE AN ABANDONED CLAIM.

UNITED STATES DEPARTMENT OF INTERIOR  
BUREAU OF LAND MANAGEMENT  
MINING CLAIM GEOGRAPHIC INDEX REPORT  
ACTIVE CLAIMS

## Meridian Township Range: 14 0030S 0290E

SEC	SUB DIV	Ser No	Case Type	Claim Name/Number	Claimant	Lead File	County Book:Page	Loc Dt	Latest Assmt-	
									Yr	Closed Date
	SE	AMC354392	LODE	SUN 26	FREEPORT-MCMORAN MORENCI INC	AMC354306	0;251;259	08/08/2000	2 0 13	
	SW	AMC354373	LODE	SUN 7	FREEPORT-MCMORAN MORENCI INC	AMC354306	0;251;202	08/09/2000	2 0 13	
	SW	AMC354374	LODE	SUN 8	FREEPORT-MCMORAN MORENCI INC	AMC354306	0;251;205	08/09/2000	2 0 13	
	SW	AMC354375	LODE	SUN 9	FREEPORT-MCMORAN MORENCI INC	AMC354306	0;251;208	08/09/2000	2 0 13	
	SW	AMC354376	LODE	SUN 10	FREEPORT-MCMORAN MORENCI INC	AMC354306	0;251;211	08/09/2000	2 0 13	
	SW	AMC354377	LODE	SUN 11	FREEPORT-MCMORAN MORENCI INC	AMC354306	0;251;214	08/09/2000	2 0 13	
	SW	AMC354378	LODE	SUN 12	FREEPORT-MCMORAN MORENCI INC	AMC354306	0;251;217	08/09/2000	2 0 13	
	SW,SE	AMC354385	LODE	SUN 19	FREEPORT-MCMORAN MORENCI INC	AMC354306	0;251;238	08/08/2000	2 0 13	
	SW,SE	AMC354387	LODE	SUN 21	FREEPORT-MCMORAN MORENCI INC	AMC354306	0;251;244	08/08/2000	2 0 13	
	SW,SE	AMC354389	LODE	SUN 23	FREEPORT-MCMORAN MORENCI INC	AMC354306	0;251;250	08/08/2000	2 0 13	
	SW,SE	AMC354391	LODE	SUN 25	FREEPORT-MCMORAN MORENCI INC	AMC354306	0;251;256	08/08/2000	2 0 13	
030	NE	AMC354367	LODE	SUN 1	FREEPORT-MCMORAN MORENCI INC	AMC354306	0;251;184	08/09/2000	2 0 13	
	NE	AMC354369	LODE	SUN 3	FREEPORT-MCMORAN MORENCI INC	AMC354306	0;251;190	08/09/2000	2 0 13	
	NE	AMC396760	LODE	MP 120	PARADIGM MINERALS USA CORP	AMC396736		02/23/2009	2 0 13	
	NE,SE	AMC354371	LODE	SUN 5	FREEPORT-MCMORAN MORENCI INC	AMC354306	0;251;196	08/09/2000	2 0 13	
	SE	AMC354373	LODE	SUN 7	FREEPORT-MCMORAN MORENCI INC	AMC354306	0;251;202	08/09/2000	2 0 13	
	SE	AMC354375	LODE	SUN 9	FREEPORT-MCMORAN MORENCI INC	AMC354306	0;251;208	08/09/2000	2 0 13	
	SE	AMC354377	LODE	SUN 11	FREEPORT-MCMORAN MORENCI INC	AMC354306	0;251;214	08/09/2000	2 0 13	
031	NW	AMC354331	LODE	NE 26	FREEPORT-MCMORAN MORENCI INC	AMC354306	0;251;076	08/06/2000	2 0 13	
035	NE	AMC354316	LODE	NE 11	FREEPORT-MCMORAN MORENCI INC	AMC354306	0;251;031	08/04/2000	2 0 13	
	NE	AMC354318	LODE	NE 13	FREEPORT-MCMORAN MORENCI INC	AMC354306	0;251;037	08/06/2000	2 0 13	
	NE	AMC354319	LODE	NE 14	FREEPORT-MCMORAN MORENCI INC	AMC354306	0;251;040	08/06/2000	2 0 13	
036	NE	AMC354330	LODE	NE 25	FREEPORT-MCMORAN MORENCI INC	AMC354306	0;251;073	08/04/2000	2 0 13	
	NE	AMC354331	LODE	NE 26	FREEPORT-MCMORAN MORENCI INC	AMC354306	0;251;076	08/06/2000	2 0 13	
	NE	AMC354332	LODE	NE 27	FREEPORT-MCMORAN MORENCI INC	AMC354306	0;251;079	08/06/2000	2 0 13	
	NE	AMC354333	LODE	NE 28	FREEPORT-MCMORAN MORENCI INC	AMC354306	0;251;082	08/06/2000	2 0 13	
	NE	AMC354334	LODE	NE 29	FREEPORT-MCMORAN MORENCI INC	AMC354306	0;251;085	08/06/2000	2 0 13	
	NE,NW	AMC354317	LODE	NE 12	FREEPORT-MCMORAN MORENCI INC	AMC354306	0;251;034	08/04/2000	2 0 13	
	NW	AMC354316	LODE	NE 11	FREEPORT-MCMORAN MORENCI INC	AMC354306	0;251;031	08/04/2000	2 0 13	
	NW	AMC354318	LODE	NE 13	FREEPORT-MCMORAN MORENCI INC	AMC354306	0;251;037	08/06/2000	2 0 13	
	NW	AMC354319	LODE	NE 14	FREEPORT-MCMORAN MORENCI INC	AMC354306	0;251;040	08/06/2000	2 0 13	

\* DISCLOSURE \* ALL INFORMATION RECEIVED IN THIS OFFICE MAY NOT YET BE LISTED ON THIS REPORT. NAMES AND ADDRESSES ARE ENTERED AS THEY APPEAR ON THE LOCATION NOTICE OR ARE ABBREVIATED TO FIT LIMITED SPACE; THEREFORE THEY MAY NOT APPEAR IN THE EXPECTED SEQUENCE. A BLANK LATEST ASSESSMENT YEAR IN THIS REPORT DOES NOT CONSTITUTE AN ABANDONED CLAIM.

UNITED STATES DEPARTMENT OF INTERIOR  
BUREAU OF LAND MANAGEMENT  
MINING CLAIM GEOGRAPHIC INDEX REPORT  
ACTIVE CLAIMS

## Meridian Township Range: 14 0030S 0300E

SEC	SUB DIV	Ser No	Case Type	Claim Name/Number	Claimant	Lead File	County Book:Page	Loc Dt	Latest Assmt-	
									Yr	Closed Date
004	SW	AMC420437	LODE	SC-230	FREEPORT-MCMORAN MORENCI INC	AMC420340	201201118	11/29/2012	2013	
005	NW,SW	AMC420455	LODE	SC-248	FREEPORT-MCMORAN MORENCI INC	AMC420340	201201136	11/28/2012	2013	
	SE	AMC420437	LODE	SC-230	FREEPORT-MCMORAN MORENCI INC	AMC420340	201201118	11/29/2012	2013	
	SW	AMC420434	LODE	SC-227	FREEPORT-MCMORAN MORENCI INC	AMC420340	201201115	11/28/2012	2013	
	SW	AMC420435	LODE	SC-228	FREEPORT-MCMORAN MORENCI INC	AMC420340	201201116	11/28/2012	2013	
	SW	AMC420442	LODE	SC-235	FREEPORT-MCMORAN MORENCI INC	AMC420340	201201123	11/28/2012	2013	
	SW	AMC420446	LODE	SC-239	FREEPORT-MCMORAN MORENCI INC	AMC420340	201201127	11/28/2012	2013	
	SW	AMC420450	LODE	SC-243	FREEPORT-MCMORAN MORENCI INC	AMC420340	201201131	11/28/2012	2013	
	SW,SE	AMC420436	LODE	SC-229	FREEPORT-MCMORAN MORENCI INC	AMC420340	201201117	11/29/2012	2013	
006	NE,NW,SW,SE	AMC420453	LODE	SC-246	FREEPORT-MCMORAN MORENCI INC	AMC420340	201201134	11/15/2012	2013	
	NE,SE	AMC420454	LODE	SC-247	FREEPORT-MCMORAN MORENCI INC	AMC420340	201201135	11/15/2012	2013	
	NE,SE	AMC420455	LODE	SC-248	FREEPORT-MCMORAN MORENCI INC	AMC420340	201201136	11/28/2012	2013	
	NW,SW	AMC420451	LODE	SC-244	FREEPORT-MCMORAN MORENCI INC	AMC420340	201201132	11/14/2012	2013	
	NW,SW	AMC420452	LODE	SC-245	FREEPORT-MCMORAN MORENCI INC	AMC420340	201201133	11/14/2012	2013	
	SE	AMC420433	LODE	SC-226	FREEPORT-MCMORAN MORENCI INC	AMC420340	201201114	11/15/2012	2013	
	SE	AMC420434	LODE	SC-227	FREEPORT-MCMORAN MORENCI INC	AMC420340	201201115	11/28/2012	2013	
	SE	AMC420441	LODE	SC-234	FREEPORT-MCMORAN MORENCI INC	AMC420340	201201122	11/15/2012	2013	
	SE	AMC420442	LODE	SC-235	FREEPORT-MCMORAN MORENCI INC	AMC420340	201201123	11/28/2012	2013	
	SE	AMC420445	LODE	SC-238	FREEPORT-MCMORAN MORENCI INC	AMC420340	201201126	11/15/2012	2013	
	SE	AMC420446	LODE	SC-239	FREEPORT-MCMORAN MORENCI INC	AMC420340	201201127	11/28/2012	2013	
	SE	AMC420449	LODE	SC-242	FREEPORT-MCMORAN MORENCI INC	AMC420340	201201130	11/15/2012	2013	
	SE	AMC420450	LODE	SC-243	FREEPORT-MCMORAN MORENCI INC	AMC420340	201201131	11/28/2012	2013	
	SW	AMC420430	LODE	SC-223	FREEPORT-MCMORAN MORENCI INC	AMC420340	201201111	11/14/2012	2013	
	SW	AMC420431	LODE	SC-224	FREEPORT-MCMORAN MORENCI INC	AMC420340	201201112	11/14/2012	2013	
	SW	AMC420438	LODE	SC-231	FREEPORT-MCMORAN MORENCI INC	AMC420340	201201119	11/14/2012	2013	
	SW	AMC420439	LODE	SC-232	FREEPORT-MCMORAN MORENCI INC	AMC420340	201201120	11/14/2012	2013	
	SW	AMC420443	LODE	SC-236	FREEPORT-MCMORAN MORENCI INC	AMC420340	201201124	11/14/2012	2013	
	SW	AMC420447	LODE	SC-240	FREEPORT-MCMORAN MORENCI INC	AMC420340	201201128	11/14/2012	2013	
	SW,SE	AMC420432	LODE	SC-225	FREEPORT-MCMORAN MORENCI INC	AMC420340	201201113	11/15/2012	2013	
	SW,SE	AMC420440	LODE	SC-233	FREEPORT-MCMORAN MORENCI INC	AMC420340	201201121	11/15/2012	2013	
	SW,SE	AMC420444	LODE	SC-237	FREEPORT-MCMORAN MORENCI INC	AMC420340	201201125	11/15/2012	2013	
	SW,SE	AMC420448	LODE	SC-241	FREEPORT-MCMORAN MORENCI INC	AMC420340	201201129	11/15/2012	2013	

\* DISCLOSURE \* ALL INFORMATION RECEIVED IN THIS OFFICE MAY NOT YET BE LISTED ON THIS REPORT. NAMES AND ADDRESSES ARE ENTERED AS THEY APPEAR ON THE LOCATION NOTICE OR ARE ABBREVIATED TO FIT LIMITED SPACE; THEREFORE THEY MAY NOT APPEAR IN THE EXPECTED SEQUENCE. A BLANK LATEST ASSESSMENT YEAR IN THIS REPORT DOES NOT CONSTITUTE AN ABANDONED CLAIM.

UNITED STATES DEPARTMENT OF INTERIOR  
BUREAU OF LAND MANAGEMENT  
MINING CLAIM GEOGRAPHIC INDEX REPORT  
ACTIVE CLAIMS

## Meridian Township Range: 14 0030S 0300E

SEC	SUB DIV	Ser No	Case Type	Claim Name/Number	Claimant	Lead File	County Book:Page	Loc Dt	Latest Assmt-	
									Yr	Closed Date
007	NE	AMC420401	LODE	SC-194	FREEPOR-T-MCMORAN MORENCI INC	AMC420340	201201082	11/26/2012	2 0 1 3	
	NE	AMC420402	LODE	SC-195	FREEPOR-T-MCMORAN MORENCI INC	AMC420340	201201083	11/27/2012	2 0 1 3	
	NE	AMC420409	LODE	SC-202	FREEPOR-T-MCMORAN MORENCI INC	AMC420340	201201090	11/26/2012	2 0 1 3	
	NE	AMC420410	LODE	SC-203	FREEPOR-T-MCMORAN MORENCI INC	AMC420340	201201091	11/28/2012	2 0 1 3	
	NE	AMC420417	LODE	SC-210	FREEPOR-T-MCMORAN MORENCI INC	AMC420340	201201098	11/26/2012	2 0 1 3	
	NE	AMC420418	LODE	SC-211	FREEPOR-T-MCMORAN MORENCI INC	AMC420340	201201099	11/28/2012	2 0 1 3	
	NE	AMC420425	LODE	SC-218	FREEPOR-T-MCMORAN MORENCI INC	AMC420340	201201106	11/15/2012	2 0 1 3	
	NE	AMC420426	LODE	SC-219	FREEPOR-T-MCMORAN MORENCI INC	AMC420340	201201107	11/28/2012	2 0 1 3	
	NE	AMC420433	LODE	SC-226	FREEPOR-T-MCMORAN MORENCI INC	AMC420340	201201114	11/15/2012	2 0 1 3	
	NE	AMC420434	LODE	SC-227	FREEPOR-T-MCMORAN MORENCI INC	AMC420340	201201115	11/28/2012	2 0 1 3	
	NE,NW	AMC420400	LODE	SC-193	FREEPOR-T-MCMORAN MORENCI INC	AMC420340	201201081	11/26/2012	2 0 1 3	
	NE,NW	AMC420408	LODE	SC-201	FREEPOR-T-MCMORAN MORENCI INC	AMC420340	201201089	11/26/2012	2 0 1 3	
	NE,NW	AMC420416	LODE	SC-209	FREEPOR-T-MCMORAN MORENCI INC	AMC420340	201201097	11/26/2012	2 0 1 3	
	NE,NW	AMC420424	LODE	SC-217	FREEPOR-T-MCMORAN MORENCI INC	AMC420340	201201105	11/15/2012	2 0 1 3	
	NE,NW	AMC420432	LODE	SC-225	FREEPOR-T-MCMORAN MORENCI INC	AMC420340	201201113	11/15/2012	2 0 1 3	
	NE,NW,SW,SE	AMC420392	LODE	SC-185	FREEPOR-T-MCMORAN MORENCI INC	AMC420340	201201073	11/26/2012	2 0 1 3	
	NE,SE	AMC420393	LODE	SC-186	FREEPOR-T-MCMORAN MORENCI INC	AMC420340	201201074	11/26/2012	2 0 1 3	
	NE,SE	AMC420394	LODE	SC-187	FREEPOR-T-MCMORAN MORENCI INC	AMC420340	201201075	11/27/2012	2 0 1 3	
	NW	AMC420398	LODE	SC-191	FREEPOR-T-MCMORAN MORENCI INC	AMC420340	201201079	11/14/2012	2 0 1 3	
	NW	AMC420399	LODE	SC-192	FREEPOR-T-MCMORAN MORENCI INC	AMC420340	201201080	11/14/2012	2 0 1 3	
	NW	AMC420406	LODE	SC-199	FREEPOR-T-MCMORAN MORENCI INC	AMC420340	201201087	11/14/2012	2 0 1 3	
	NW	AMC420407	LODE	SC-200	FREEPOR-T-MCMORAN MORENCI INC	AMC420340	201201088	11/14/2012	2 0 1 3	
	NW	AMC420414	LODE	SC-207	FREEPOR-T-MCMORAN MORENCI INC	AMC420340	201201095	11/14/2012	2 0 1 3	
	NW	AMC420415	LODE	SC-208	FREEPOR-T-MCMORAN MORENCI INC	AMC420340	201201096	11/14/2012	2 0 1 3	
	NW	AMC420422	LODE	SC-215	FREEPOR-T-MCMORAN MORENCI INC	AMC420340	201201103	11/14/2012	2 0 1 3	
	NW	AMC420423	LODE	SC-216	FREEPOR-T-MCMORAN MORENCI INC	AMC420340	201201104	11/14/2012	2 0 1 3	
	NW	AMC420430	LODE	SC-223	FREEPOR-T-MCMORAN MORENCI INC	AMC420340	201201111	11/14/2012	2 0 1 3	
	NW	AMC420431	LODE	SC-224	FREEPOR-T-MCMORAN MORENCI INC	AMC420340	201201112	11/14/2012	2 0 1 3	
	NW,SW	AMC420390	LODE	SC-183	FREEPOR-T-MCMORAN MORENCI INC	AMC420340	201201071	11/13/2012	2 0 1 3	
	NW,SW	AMC420391	LODE	SC-184	FREEPOR-T-MCMORAN MORENCI INC	AMC420340	201201072	11/13/2012	2 0 1 3	
	SE	AMC420341	LODE	SC-134	FREEPOR-T-MCMORAN MORENCI INC	AMC420340	201201022	11/26/2012	2 0 1 3	
	SE	AMC420342	LODE	SC-135	FREEPOR-T-MCMORAN MORENCI INC	AMC420340	201201023	11/27/2012	2 0 1 3	

\* DISCLOSURE \* ALL INFORMATION RECEIVED IN THIS OFFICE MAY NOT YET BE LISTED ON THIS REPORT. NAMES AND ADDRESSES ARE ENTERED AS THEY APPEAR ON THE LOCATION NOTICE OR ARE ABBREVIATED TO FIT LIMITED SPACE; THEREFORE THEY MAY NOT APPEAR IN THE EXPECTED SEQUENCE. A BLANK LATEST ASSESSMENT YEAR IN THIS REPORT DOES NOT CONSTITUTE AN ABANDONED CLAIM.

UNITED STATES DEPARTMENT OF INTERIOR  
BUREAU OF LAND MANAGEMENT  
MINING CLAIM GEOGRAPHIC INDEX REPORT  
ACTIVE CLAIMS

## Meridian Township Range: 14 0030S 0300E

SEC	SUB DIV	Ser No	Case Type	Claim Name/Number	Claimant	Lead File	County Book:Page	Loc Dt	Latest Assmt-	
									Yr	Closed Date
	SE	AMC420354	LODE	SC-147	FREEPORT-MCMORAN MORENCI INC	AMC420340	201201035	11/26/2012	2013	
	SE	AMC420355	LODE	SC-148	FREEPORT-MCMORAN MORENCI INC	AMC420340	201201036	11/27/2012	2013	
	SE	AMC420367	LODE	SC-160	FREEPORT-MCMORAN MORENCI INC	AMC420340	201201048	11/26/2012	2013	
	SE	AMC420368	LODE	SC-161	FREEPORT-MCMORAN MORENCI INC	AMC420340	201201049	11/27/2012	2013	
	SE	AMC420380	LODE	SC-173	FREEPORT-MCMORAN MORENCI INC	AMC420340	201201061	11/26/2012	2013	
	SE	AMC420381	LODE	SC-174	FREEPORT-MCMORAN MORENCI INC	AMC420340	201201062	11/27/2012	2013	
	SW	AMC418577	LODE	SC-131	FREEPORT-MCMORAN MORENCI INC	AMC418497	201200894	10/05/2012	2013	
	SW	AMC418578	LODE	SC-132	FREEPORT-MCMORAN MORENCI INC	AMC418497	201200895	10/05/2012	2013	
	SW	AMC420351	LODE	SC-144	FREEPORT-MCMORAN MORENCI INC	AMC420340	201201032	11/13/2012	2013	
	SW	AMC420352	LODE	SC-145	FREEPORT-MCMORAN MORENCI INC	AMC420340	201201033	11/13/2012	2013	
	SW	AMC420364	LODE	SC-157	FREEPORT-MCMORAN MORENCI INC	AMC420340	201201045	11/13/2012	2013	
	SW	AMC420365	LODE	SC-158	FREEPORT-MCMORAN MORENCI INC	AMC420340	201201046	11/13/2012	2013	
	SW	AMC420377	LODE	SC-170	FREEPORT-MCMORAN MORENCI INC	AMC420340	201201058	11/13/2012	2013	
	SW	AMC420378	LODE	SC-171	FREEPORT-MCMORAN MORENCI INC	AMC420340	201201059	11/13/2012	2013	
	SW,SE	AMC420340	LODE	SC-133	FREEPORT-MCMORAN MORENCI INC	AMC420340	201201021	11/26/2012	2013	
	SW,SE	AMC420353	LODE	SC-146	FREEPORT-MCMORAN MORENCI INC	AMC420340	201201034	11/26/2012	2013	
	SW,SE	AMC420366	LODE	SC-159	FREEPORT-MCMORAN MORENCI INC	AMC420340	201201047	11/26/2012	2013	
	SW,SE	AMC420379	LODE	SC-172	FREEPORT-MCMORAN MORENCI INC	AMC420340	201201060	11/26/2012	2013	
008	NE	AMC420405	LODE	SC-198	FREEPORT-MCMORAN MORENCI INC	AMC420340	201201086	11/29/2012	2013	
	NE	AMC420413	LODE	SC-206	FREEPORT-MCMORAN MORENCI INC	AMC420340	201201094	11/29/2012	2013	
	NE	AMC420421	LODE	SC-214	FREEPORT-MCMORAN MORENCI INC	AMC420340	201201102	11/29/2012	2013	
	NE	AMC420429	LODE	SC-222	FREEPORT-MCMORAN MORENCI INC	AMC420340	201201110	11/29/2012	2013	
	NE	AMC420437	LODE	SC-230	FREEPORT-MCMORAN MORENCI INC	AMC420340	201201118	11/29/2012	2013	
	NE,NW	AMC420404	LODE	SC-197	FREEPORT-MCMORAN MORENCI INC	AMC420340	201201085	11/29/2012	2013	
	NE,NW	AMC420412	LODE	SC-205	FREEPORT-MCMORAN MORENCI INC	AMC420340	201201093	11/29/2012	2013	
	NE,NW	AMC420420	LODE	SC-213	FREEPORT-MCMORAN MORENCI INC	AMC420340	201201101	11/29/2012	2013	
	NE,NW	AMC420428	LODE	SC-221	FREEPORT-MCMORAN MORENCI INC	AMC420340	201201109	11/29/2012	2013	
	NE,NW	AMC420436	LODE	SC-229	FREEPORT-MCMORAN MORENCI INC	AMC420340	201201117	11/29/2012	2013	
	NE,NW,SW,SE	AMC420396	LODE	SC-189	FREEPORT-MCMORAN MORENCI INC	AMC420340	201201077	11/29/2012	2013	
	NE,SE	AMC420397	LODE	SC-190	FREEPORT-MCMORAN MORENCI INC	AMC420340	201201078	11/29/2012	2013	
	NW	AMC420402	LODE	SC-195	FREEPORT-MCMORAN MORENCI INC	AMC420340	201201083	11/27/2012	2013	
	NW	AMC420403	LODE	SC-196	FREEPORT-MCMORAN MORENCI INC	AMC420340	201201084	11/27/2012	2013	

\* DISCLOSURE \* ALL INFORMATION RECEIVED IN THIS OFFICE MAY NOT YET BE LISTED ON THIS REPORT. NAMES AND ADDRESSES ARE ENTERED AS THEY APPEAR ON THE LOCATION NOTICE OR ARE ABBREVIATED TO FIT LIMITED SPACE; THEREFORE THEY MAY NOT APPEAR IN THE EXPECTED SEQUENCE. A BLANK LATEST ASSESSMENT YEAR IN THIS REPORT DOES NOT CONSTITUTE AN ABANDONED CLAIM.

UNITED STATES DEPARTMENT OF INTERIOR  
BUREAU OF LAND MANAGEMENT  
MINING CLAIM GEOGRAPHIC INDEX REPORT  
ACTIVE CLAIMS

## Meridian Township Range: 14 0030S 0300E

SEC	SUB DIV	Ser No	Case Type	Claim Name/Number	Claimant	Lead File	County Book:Page	Loc Dt	Latest Assmt-	
									Yr	Closed Date
	NW	AMC420410	LODE	SC-203	FREEPORT-MCMORAN MORENCI INC	AMC420340	201201091	11/28/2012	2 0 13	
	NW	AMC420411	LODE	SC-204	FREEPORT-MCMORAN MORENCI INC	AMC420340	201201092	11/28/2012	2 0 13	
	NW	AMC420418	LODE	SC-211	FREEPORT-MCMORAN MORENCI INC	AMC420340	201201099	11/28/2012	2 0 13	
	NW	AMC420419	LODE	SC-212	FREEPORT-MCMORAN MORENCI INC	AMC420340	201201100	11/28/2012	2 0 13	
	NW	AMC420426	LODE	SC-219	FREEPORT-MCMORAN MORENCI INC	AMC420340	201201107	11/28/2012	2 0 13	
	NW	AMC420427	LODE	SC-220	FREEPORT-MCMORAN MORENCI INC	AMC420340	201201108	11/28/2012	2 0 13	
	NW	AMC420434	LODE	SC-227	FREEPORT-MCMORAN MORENCI INC	AMC420340	201201115	11/28/2012	2 0 13	
	NW	AMC420435	LODE	SC-228	FREEPORT-MCMORAN MORENCI INC	AMC420340	201201116	11/28/2012	2 0 13	
	NW,SW	AMC420394	LODE	SC-187	FREEPORT-MCMORAN MORENCI INC	AMC420340	201201075	11/27/2012	2 0 13	
	NW,SW	AMC420395	LODE	SC-188	FREEPORT-MCMORAN MORENCI INC	AMC420340	201201076	11/27/2012	2 0 13	
	SE	AMC420345	LODE	SC-138	FREEPORT-MCMORAN MORENCI INC	AMC420340	201201026	11/30/2012	2 0 13	
	SE	AMC420358	LODE	SC-151	FREEPORT-MCMORAN MORENCI INC	AMC420340	201201039	11/30/2012	2 0 13	
	SE	AMC420371	LODE	SC-164	FREEPORT-MCMORAN MORENCI INC	AMC420340	201201052	11/30/2012	2 0 13	
	SE	AMC420384	LODE	SC-177	FREEPORT-MCMORAN MORENCI INC	AMC420340	201201065	11/30/2012	2 0 13	
	SW	AMC420342	LODE	SC-135	FREEPORT-MCMORAN MORENCI INC	AMC420340	201201023	11/27/2012	2 0 13	
	SW	AMC420343	LODE	SC-136	FREEPORT-MCMORAN MORENCI INC	AMC420340	201201024	11/27/2012	2 0 13	
	SW	AMC420355	LODE	SC-148	FREEPORT-MCMORAN MORENCI INC	AMC420340	201201036	11/27/2012	2 0 13	
	SW	AMC420356	LODE	SC-149	FREEPORT-MCMORAN MORENCI INC	AMC420340	201201137	11/27/2012	2 0 13	
	SW	AMC420368	LODE	SC-161	FREEPORT-MCMORAN MORENCI INC	AMC420340	201201049	11/27/2012	2 0 13	
	SW	AMC420369	LODE	SC-162	FREEPORT-MCMORAN MORENCI INC	AMC420340	201201050	11/27/2012	2 0 13	
	SW	AMC420381	LODE	SC-174	FREEPORT-MCMORAN MORENCI INC	AMC420340	201201062	11/27/2012	2 0 13	
	SW	AMC420382	LODE	SC-175	FREEPORT-MCMORAN MORENCI INC	AMC420340	201201063	11/27/2012	2 0 13	
	SW,SE	AMC420344	LODE	SC-137	FREEPORT-MCMORAN MORENCI INC	AMC420340	201201025	11/30/2012	2 0 13	
	SW,SE	AMC420357	LODE	SC-150	FREEPORT-MCMORAN MORENCI INC	AMC420340	201201038	11/30/2012	2 0 13	
	SW,SE	AMC420370	LODE	SC-163	FREEPORT-MCMORAN MORENCI INC	AMC420340	201201051	11/30/2012	2 0 13	
	SW,SE	AMC420383	LODE	SC-176	FREEPORT-MCMORAN MORENCI INC	AMC420340	201201064	11/30/2012	2 0 13	
009	NW	AMC420405	LODE	SC-198	FREEPORT-MCMORAN MORENCI INC	AMC420340	201201086	11/29/2012	2 0 13	
	NW	AMC420413	LODE	SC-206	FREEPORT-MCMORAN MORENCI INC	AMC420340	201201094	11/29/2012	2 0 13	
	NW	AMC420421	LODE	SC-214	FREEPORT-MCMORAN MORENCI INC	AMC420340	201201102	11/29/2012	2 0 13	
	NW	AMC420429	LODE	SC-222	FREEPORT-MCMORAN MORENCI INC	AMC420340	201201110	11/29/2012	2 0 13	
	NW	AMC420437	LODE	SC-230	FREEPORT-MCMORAN MORENCI INC	AMC420340	201201118	11/29/2012	2 0 13	
	NW,SW	AMC420397	LODE	SC-190	FREEPORT-MCMORAN MORENCI INC	AMC420340	201201078	11/29/2012	2 0 13	

\* DISCLOSURE \* ALL INFORMATION RECEIVED IN THIS OFFICE MAY NOT YET BE LISTED ON THIS REPORT. NAMES AND ADDRESSES ARE ENTERED AS THEY APPEAR ON THE LOCATION NOTICE OR ARE ABBREVIATED TO FIT LIMITED SPACE; THEREFORE THEY MAY NOT APPEAR IN THE EXPECTED SEQUENCE. A BLANK LATEST ASSESSMENT YEAR IN THIS REPORT DOES NOT CONSTITUTE AN ABANDONED CLAIM.

**UNITED STATES DEPARTMENT OF INTERIOR  
BUREAU OF LAND MANAGEMENT  
MINING CLAIM GEOGRAPHIC INDEX REPORT  
ACTIVE CLAIMS**

**Meridian Township Range: 14 0030S 0300E**

SEC	SUB DIV	Ser No	Case Type	Claim Name/Number	Claimant	Lead File	County Book:Page	Loc Dt	Latest Assmt-	
									Yr	Closed Date
	SW	AMC420345	LODE	SC-138	FREEPOR-T-MCMORAN MORENCI INC	AMC420340	201201026	11/30/2012	2013	
	SW	AMC420358	LODE	SC-151	FREEPOR-T-MCMORAN MORENCI INC	AMC420340	201201039	11/30/2012	2013	
	SW	AMC420371	LODE	SC-164	FREEPOR-T-MCMORAN MORENCI INC	AMC420340	201201052	11/30/2012	2013	
	SW	AMC420384	LODE	SC-177	FREEPOR-T-MCMORAN MORENCI INC	AMC420340	201201065	11/30/2012	2013	
016	NW	AMC418510	LODE	SC-064	FREEPOR-T-MCMORAN MORENCI INC	AMC418497	201200827	10/16/2012	2013	
	NW	AMC418512	LODE	SC-066	FREEPOR-T-MCMORAN MORENCI INC	AMC418497	201200829	10/16/2012	2013	
	NW	AMC418514	LODE	SC-068	FREEPOR-T-MCMORAN MORENCI INC	AMC418497	201200831	10/16/2012	2013	
	NW	AMC420345	LODE	SC-138	FREEPOR-T-MCMORAN MORENCI INC	AMC420340	201201026	11/30/2012	2013	
	NW,SW	AMC418508	LODE	SC-062	FREEPOR-T-MCMORAN MORENCI INC	AMC418497	201200825	10/16/2012	2013	
	SW	AMC418499	LODE	SC-053	FREEPOR-T-MCMORAN MORENCI INC	AMC418497	201200816	10/15/2012	2013	
	SW	AMC418502	LODE	SC-056	FREEPOR-T-MCMORAN MORENCI INC	AMC418497	201200819	10/15/2012	2013	
	SW	AMC418504	LODE	SC-058	FREEPOR-T-MCMORAN MORENCI INC	AMC418497	201200821	10/15/2012	2013	
	SW	AMC418506	LODE	SC-060	FREEPOR-T-MCMORAN MORENCI INC	AMC418497	201200823	10/15/2012	2013	
017	NE	AMC418510	LODE	SC-064	FREEPOR-T-MCMORAN MORENCI INC	AMC418497	201200827	10/16/2012	2013	
	NE	AMC418512	LODE	SC-066	FREEPOR-T-MCMORAN MORENCI INC	AMC418497	201200829	10/16/2012	2013	
	NE	AMC418514	LODE	SC-068	FREEPOR-T-MCMORAN MORENCI INC	AMC418497	201200831	10/16/2012	2013	
	NE	AMC420345	LODE	SC-138	FREEPOR-T-MCMORAN MORENCI INC	AMC420340	201201026	11/30/2012	2013	
	NE,NW	AMC418509	LODE	SC-063	FREEPOR-T-MCMORAN MORENCI INC	AMC418497	201200826	10/16/2012	2013	
	NE,NW	AMC418511	LODE	SC-065	FREEPOR-T-MCMORAN MORENCI INC	AMC418497	201200828	10/16/2012	2013	
	NE,NW	AMC418513	LODE	SC-067	FREEPOR-T-MCMORAN MORENCI INC	AMC418497	201200830	10/16/2012	2013	
	NE,NW	AMC420344	LODE	SC-137	FREEPOR-T-MCMORAN MORENCI INC	AMC420340	201201025	11/30/2012	2013	
	NE,NW,SW,SE	AMC418507	LODE	SC-061	FREEPOR-T-MCMORAN MORENCI INC	AMC418497	201200824	10/16/2012	2013	
	NE,SE	AMC418508	LODE	SC-062	FREEPOR-T-MCMORAN MORENCI INC	AMC418497	201200825	10/16/2012	2013	
	NW	AMC420342	LODE	SC-135	FREEPOR-T-MCMORAN MORENCI INC	AMC420340	201201023	11/27/2012	2013	
	NW	AMC420343	LODE	SC-136	FREEPOR-T-MCMORAN MORENCI INC	AMC420340	201201024	11/27/2012	2013	
	SE	AMC417459	LODE	SC-050	FREEPOR-T-MCMORAN MORENCI INC	AMC417410	201200709	08/22/2012	2013	
	SE	AMC418499	LODE	SC-053	FREEPOR-T-MCMORAN MORENCI INC	AMC418497	201200816	10/15/2012	2013	
	SE	AMC418502	LODE	SC-056	FREEPOR-T-MCMORAN MORENCI INC	AMC418497	201200819	10/15/2012	2013	
	SE	AMC418504	LODE	SC-058	FREEPOR-T-MCMORAN MORENCI INC	AMC418497	201200821	10/15/2012	2013	
	SE	AMC418506	LODE	SC-060	FREEPOR-T-MCMORAN MORENCI INC	AMC418497	201200823	10/15/2012	2013	
	SW	AMC417456	LODE	SC-047	FREEPOR-T-MCMORAN MORENCI INC	AMC417410	201200706	08/23/2012	2013	
	SW	AMC417457	LODE	SC-048	FREEPOR-T-MCMORAN MORENCI INC	AMC417410	201200707	08/23/2012	2013	

\* DISCLOSURE \* ALL INFORMATION RECEIVED IN THIS OFFICE MAY NOT YET BE LISTED ON THIS REPORT. NAMES AND ADDRESSES ARE ENTERED AS THEY APPEAR ON THE LOCATION NOTICE OR ARE ABBREVIATED TO FIT LIMITED SPACE; THEREFORE THEY MAY NOT APPEAR IN THE EXPECTED SEQUENCE. A BLANK LATEST ASSESSMENT YEAR IN THIS REPORT DOES NOT CONSTITUTE AN ABANDONED CLAIM.

UNITED STATES DEPARTMENT OF INTERIOR  
BUREAU OF LAND MANAGEMENT  
MINING CLAIM GEOGRAPHIC INDEX REPORT  
ACTIVE CLAIMS

## Meridian Township Range: 14 0030S 0300E

SEC	SUB_DIV	Ser No	Case Type	Claim Name/Number	Claimant	Lead File	County Book:Page	Loc Dt	Latest Assmt-	
									Yr	Closed Date
	SW	AMC418497	LODE	SC-051	FREEPOR-T-MCMORAN MORENCI INC	AMC418497	201200814	10/15/2012	2	013
	SW	AMC418500	LODE	SC-054	FREEPOR-T-MCMORAN MORENCI INC	AMC418497	201200817	10/15/2012	2	013
	SW,SE	AMC417458	LODE	SC-049	FREEPOR-T-MCMORAN MORENCI INC	AMC417410	201200708	08/22/2012	2	013
	SW,SE	AMC418498	LODE	SC-052	FREEPOR-T-MCMORAN MORENCI INC	AMC418497	201200815	10/15/2012	2	013
	SW,SE	AMC418501	LODE	SC-055	FREEPOR-T-MCMORAN MORENCI INC	AMC418497	201200818	10/15/2012	2	013
	SW,SE	AMC418503	LODE	SC-057	FREEPOR-T-MCMORAN MORENCI INC	AMC418497	201200820	10/15/2012	2	013
	SW,SE	AMC418505	LODE	SC-059	FREEPOR-T-MCMORAN MORENCI INC	AMC418497	201200822	10/15/2012	2	013
018	NE	AMC420341	LODE	SC-134	FREEPOR-T-MCMORAN MORENCI INC	AMC420340	201201022	11/26/2012	2	013
	NE	AMC420342	LODE	SC-135	FREEPOR-T-MCMORAN MORENCI INC	AMC420340	201201023	11/27/2012	2	013
	NE,NW	AMC420340	LODE	SC-133	FREEPOR-T-MCMORAN MORENCI INC	AMC420340	201201021	11/26/2012	2	013
	NW	AMC418562	LODE	SC-116	FREEPOR-T-MCMORAN MORENCI INC	AMC418497	201200879	10/05/2012	2	013
	NW	AMC418563	LODE	SC-117	FREEPOR-T-MCMORAN MORENCI INC	AMC418497	201200880	10/05/2012	2	013
	NW	AMC418565	LODE	SC-119	FREEPOR-T-MCMORAN MORENCI INC	AMC418497	201200882	10/05/2012	2	013
	NW	AMC418566	LODE	SC-120	FREEPOR-T-MCMORAN MORENCI INC	AMC418497	201200883	10/05/2012	2	013
	NW	AMC418568	LODE	SC-122	FREEPOR-T-MCMORAN MORENCI INC	AMC418497	201200885	10/05/2012	2	013
	NW	AMC418569	LODE	SC-123	FREEPOR-T-MCMORAN MORENCI INC	AMC418497	201200886	10/05/2012	2	013
	NW	AMC418577	LODE	SC-131	FREEPOR-T-MCMORAN MORENCI INC	AMC418497	201200894	10/05/2012	2	013
	NW	AMC418578	LODE	SC-132	FREEPOR-T-MCMORAN MORENCI INC	AMC418497	201200895	10/05/2012	2	013
	NW,SW	AMC418559	LODE	SC-113	FREEPOR-T-MCMORAN MORENCI INC	AMC418497	201200876	10/05/2012	2	013
	NW,SW	AMC418560	LODE	SC-114	FREEPOR-T-MCMORAN MORENCI INC	AMC418497	201200877	10/05/2012	2	013
	SE	AMC417456	LODE	SC-047	FREEPOR-T-MCMORAN MORENCI INC	AMC417410	201200706	08/23/2012	2	013
	SW	AMC418544	LODE	SC-098	FREEPOR-T-MCMORAN MORENCI INC	AMC418497	201200861	10/05/2012	2	013
	SW	AMC418545	LODE	SC-099	FREEPOR-T-MCMORAN MORENCI INC	AMC418497	201200862	10/05/2012	2	013
	SW	AMC418547	LODE	SC-101	FREEPOR-T-MCMORAN MORENCI INC	AMC418497	201200864	10/05/2012	2	013
	SW	AMC418548	LODE	SC-102	FREEPOR-T-MCMORAN MORENCI INC	AMC418497	201200865	10/05/2012	2	013
	SW	AMC418550	LODE	SC-104	FREEPOR-T-MCMORAN MORENCI INC	AMC418497	201200867	10/05/2012	2	013
	SW	AMC418551	LODE	SC-105	FREEPOR-T-MCMORAN MORENCI INC	AMC418497	201200868	10/05/2012	2	013
	SW	AMC418553	LODE	SC-107	FREEPOR-T-MCMORAN MORENCI INC	AMC418497	201200870	10/05/2012	2	013
	SW	AMC418554	LODE	SC-108	FREEPOR-T-MCMORAN MORENCI INC	AMC418497	201200871	10/05/2012	2	013
	SW	AMC418556	LODE	SC-110	FREEPOR-T-MCMORAN MORENCI INC	AMC418497	201200873	10/05/2012	2	013
	SW	AMC418557	LODE	SC-111	FREEPOR-T-MCMORAN MORENCI INC	AMC418497	201200874	10/05/2012	2	013
019	NE	AMC417448	LODE	SC-039	FREEPOR-T-MCMORAN MORENCI INC	AMC417410	201200698	08/23/2012	2	013

\* DISCLOSURE \* ALL INFORMATION RECEIVED IN THIS OFFICE MAY NOT YET BE LISTED ON THIS REPORT. NAMES AND ADDRESSES ARE ENTERED AS THEY APPEAR ON THE LOCATION NOTICE OR ARE ABBREVIATED TO FIT LIMITED SPACE; THEREFORE THEY MAY NOT APPEAR IN THE EXPECTED SEQUENCE. A BLANK LATEST ASSESSMENT YEAR IN THIS REPORT DOES NOT CONSTITUTE AN ABANDONED CLAIM.

UNITED STATES DEPARTMENT OF INTERIOR  
BUREAU OF LAND MANAGEMENT  
MINING CLAIM GEOGRAPHIC INDEX REPORT  
ACTIVE CLAIMS

## Meridian Township Range: 14 0030S 0300E

<u>SEC</u>	<u>SUB DIV</u>	<u>Ser No</u>	<u>Case Type</u>	<u>Claim Name/Number</u>	<u>Claimant</u>	<u>Lead File</u>	<u>County Book:Page</u>	<u>Loc Dt</u>	<u>Latest Assmt- Yr</u>	<u>Closed Date</u>
	NE	AMC417451	LODE	SC-042	FREEPORT-MCMORAN MORENCI INC	AMC417410	201200701	08/23/2012	2 0 1 3	
	NE	AMC417454	LODE	SC-045	FREEPORT-MCMORAN MORENCI INC	AMC417410	201200704	08/23/2012	2 0 1 3	
	NE	AMC417456	LODE	SC-047	FREEPORT-MCMORAN MORENCI INC	AMC417410	201200706	08/23/2012	2 0 1 3	
	NE,SE	AMC417445	LODE	SC-036	FREEPORT-MCMORAN MORENCI INC	AMC417410	201200695	08/23/2012	2 0 1 3	
	NW	AMC418544	LODE	SC-098	FREEPORT-MCMORAN MORENCI INC	AMC418497	201200861	10/05/2012	2 0 1 3	
	NW	AMC418545	LODE	SC-099	FREEPORT-MCMORAN MORENCI INC	AMC418497	201200862	10/05/2012	2 0 1 3	
	SE	AMC417426	LODE	SC-017	FREEPORT-MCMORAN MORENCI INC	AMC417410	201200676	08/23/2012	2 0 1 3	
	SE	AMC417430	LODE	SC-021	FREEPORT-MCMORAN MORENCI INC	AMC417410	201200680	08/23/2012	2 0 1 3	
	SE	AMC417434	LODE	SC-025	FREEPORT-MCMORAN MORENCI INC	AMC417410	201200684	08/23/2012	2 0 1 3	
	SE	AMC417438	LODE	SC-029	FREEPORT-MCMORAN MORENCI INC	AMC417410	201200688	08/23/2012	2 0 1 3	
	SE	AMC417442	LODE	SC-033	FREEPORT-MCMORAN MORENCI INC	AMC417410	201200692	08/23/2012	2 0 1 3	
020	NE	AMC417450	LODE	SC-041	FREEPORT-MCMORAN MORENCI INC	AMC417410	201200700	08/22/2012	2 0 1 3	
	NE	AMC417453	LODE	SC-044	FREEPORT-MCMORAN MORENCI INC	AMC417410	201200703	08/22/2012	2 0 1 3	
	NE	AMC417455	LODE	SC-046	FREEPORT-MCMORAN MORENCI INC	AMC417410	201200705	08/22/2012	2 0 1 3	
	NE	AMC417459	LODE	SC-050	FREEPORT-MCMORAN MORENCI INC	AMC417410	201200709	08/22/2012	2 0 1 3	
	NE,NW	AMC417449	LODE	SC-040	FREEPORT-MCMORAN MORENCI INC	AMC417410	201200699	08/22/2012	2 0 1 3	
	NE,NW	AMC417452	LODE	SC-043	FREEPORT-MCMORAN MORENCI INC	AMC417410	201200702	08/22/2012	2 0 1 3	
	NE,NW	AMC417458	LODE	SC-049	FREEPORT-MCMORAN MORENCI INC	AMC417410	201200708	08/22/2012	2 0 1 3	
	NE,NW,SW,SE	AMC417446	LODE	SC-037	FREEPORT-MCMORAN MORENCI INC	AMC417410	201200696	08/22/2012	2 0 1 3	
	NE,SE	AMC417447	LODE	SC-038	FREEPORT-MCMORAN MORENCI INC	AMC417410	201200697	08/22/2012	2 0 1 3	
	NW	AMC417448	LODE	SC-039	FREEPORT-MCMORAN MORENCI INC	AMC417410	201200698	08/23/2012	2 0 1 3	
	NW	AMC417451	LODE	SC-042	FREEPORT-MCMORAN MORENCI INC	AMC417410	201200701	08/23/2012	2 0 1 3	
	NW	AMC417454	LODE	SC-045	FREEPORT-MCMORAN MORENCI INC	AMC417410	201200704	08/23/2012	2 0 1 3	
	NW	AMC417456	LODE	SC-047	FREEPORT-MCMORAN MORENCI INC	AMC417410	201200706	08/23/2012	2 0 1 3	
	NW	AMC417457	LODE	SC-048	FREEPORT-MCMORAN MORENCI INC	AMC417410	201200707	08/23/2012	2 0 1 3	
	NW,SW	AMC417445	LODE	SC-036	FREEPORT-MCMORAN MORENCI INC	AMC417410	201200695	08/23/2012	2 0 1 3	
	SE	AMC417429	LODE	SC-020	FREEPORT-MCMORAN MORENCI INC	AMC417410	201200679	08/21/2012	2 0 1 3	
	SE	AMC417433	LODE	SC-024	FREEPORT-MCMORAN MORENCI INC	AMC417410	201200683	08/21/2012	2 0 1 3	
	SE	AMC417437	LODE	SC-028	FREEPORT-MCMORAN MORENCI INC	AMC417410	201200687	08/22/2012	2 0 1 3	
	SE	AMC417441	LODE	SC-032	FREEPORT-MCMORAN MORENCI INC	AMC417410	201200691	08/22/2012	2 0 1 3	
	SE	AMC417444	LODE	SC-035	FREEPORT-MCMORAN MORENCI INC	AMC417410	201200694	08/22/2012	2 0 1 3	
	SW	AMC417426	LODE	SC-017	FREEPORT-MCMORAN MORENCI INC	AMC417410	201200676	08/23/2012	2 0 1 3	

\* DISCLOSURE \* ALL INFORMATION RECEIVED IN THIS OFFICE MAY NOT YET BE LISTED ON THIS REPORT. NAMES AND ADDRESSES ARE ENTERED AS THEY APPEAR ON THE LOCATION NOTICE OR ARE ABBREVIATED TO FIT LIMITED SPACE; THEREFORE THEY MAY NOT APPEAR IN THE EXPECTED SEQUENCE. A BLANK LATEST ASSESSMENT YEAR IN THIS REPORT DOES NOT CONSTITUTE AN ABANDONED CLAIM.

UNITED STATES DEPARTMENT OF INTERIOR  
BUREAU OF LAND MANAGEMENT  
MINING CLAIM GEOGRAPHIC INDEX REPORT  
ACTIVE CLAIMS

## Meridian Township Range: 14 0030S 0300E

SEC	SUB_DIV	Ser No	Case Type	Claim Name/Number	Claimant	Lead File	County Book:Page	Loc Dt	Latest Assmt-	
									Yr	Closed Date
	SW	AMC417427	LODE	SC-018	FREEPORT-MCMORAN MORENCI INC	AMC417410	201200677	08/23/2012	2013	
	SW	AMC417430	LODE	SC-021	FREEPORT-MCMORAN MORENCI INC	AMC417410	201200680	08/23/2012	2013	
	SW	AMC417431	LODE	SC-022	FREEPORT-MCMORAN MORENCI INC	AMC417410	201200681	08/23/2012	2013	
	SW	AMC417434	LODE	SC-025	FREEPORT-MCMORAN MORENCI INC	AMC417410	201200684	08/23/2012	2013	
	SW	AMC417435	LODE	SC-026	FREEPORT-MCMORAN MORENCI INC	AMC417410	201200685	08/23/2012	2013	
	SW	AMC417438	LODE	SC-029	FREEPORT-MCMORAN MORENCI INC	AMC417410	201200688	08/23/2012	2013	
	SW	AMC417439	LODE	SC-030	FREEPORT-MCMORAN MORENCI INC	AMC417410	201200689	08/23/2012	2013	
	SW	AMC417442	LODE	SC-033	FREEPORT-MCMORAN MORENCI INC	AMC417410	201200692	08/23/2012	2013	
	SW,SE	AMC417428	LODE	SC-019	FREEPORT-MCMORAN MORENCI INC	AMC417410	201200678	08/21/2012	2013	
	SW,SE	AMC417432	LODE	SC-023	FREEPORT-MCMORAN MORENCI INC	AMC417410	201200682	08/21/2012	2013	
	SW,SE	AMC417436	LODE	SC-027	FREEPORT-MCMORAN MORENCI INC	AMC417410	201200686	08/22/2012	2013	
	SW,SE	AMC417440	LODE	SC-031	FREEPORT-MCMORAN MORENCI INC	AMC417410	201200690	08/22/2012	2013	
	SW,SE	AMC417443	LODE	SC-034	FREEPORT-MCMORAN MORENCI INC	AMC417410	201200693	08/22/2012	2013	
029	NE	AMC417417	LODE	SC-008	FREEPORT-MCMORAN MORENCI INC	AMC417410	201200667	08/21/2012	2013	
	NE	AMC417421	LODE	SC-012	FREEPORT-MCMORAN MORENCI INC	AMC417410	201200671	08/21/2012	2013	
	NE	AMC417425	LODE	SC-016	FREEPORT-MCMORAN MORENCI INC	AMC417410	201200675	08/21/2012	2013	
	NE	AMC417429	LODE	SC-020	FREEPORT-MCMORAN MORENCI INC	AMC417410	201200679	08/21/2012	2013	
	NE,NW	AMC417416	LODE	SC-007	FREEPORT-MCMORAN MORENCI INC	AMC417410	201200666	08/21/2012	2013	
	NE,NW	AMC417420	LODE	SC-011	FREEPORT-MCMORAN MORENCI INC	AMC417410	201200670	08/21/2012	2013	
	NE,NW	AMC417424	LODE	SC-015	FREEPORT-MCMORAN MORENCI INC	AMC417410	201200674	08/21/2012	2013	
	NE,NW	AMC417428	LODE	SC-019	FREEPORT-MCMORAN MORENCI INC	AMC417410	201200678	08/21/2012	2013	
	NE,NW,SW,SE	AMC417412	LODE	SC-003	FREEPORT-MCMORAN MORENCI INC	AMC417410	201200662	08/21/2012	2013	
	NE,SE	AMC417413	LODE	SC-004	FREEPORT-MCMORAN MORENCI INC	AMC417410	201200663	08/21/2012	2013	
	NW	AMC417414	LODE	SC-005	FREEPORT-MCMORAN MORENCI INC	AMC417410	201200664	08/23/2012	2013	
	NW	AMC417415	LODE	SC-006	FREEPORT-MCMORAN MORENCI INC	AMC417410	201200665	08/23/2012	2013	
	NW	AMC417418	LODE	SC-009	FREEPORT-MCMORAN MORENCI INC	AMC417410	201200668	08/23/2012	2013	
	NW	AMC417419	LODE	SC-010	FREEPORT-MCMORAN MORENCI INC	AMC417410	201200669	08/23/2012	2013	
	NW	AMC417422	LODE	SC-013	FREEPORT-MCMORAN MORENCI INC	AMC417410	201200672	08/23/2012	2013	
	NW	AMC417423	LODE	SC-014	FREEPORT-MCMORAN MORENCI INC	AMC417410	201200673	08/23/2012	2013	
	NW	AMC417426	LODE	SC-017	FREEPORT-MCMORAN MORENCI INC	AMC417410	201200676	08/23/2012	2013	
	NW	AMC417427	LODE	SC-018	FREEPORT-MCMORAN MORENCI INC	AMC417410	201200677	08/23/2012	2013	
	NW,SW	AMC417410	LODE	SC-001	FREEPORT-MCMORAN MORENCI INC	AMC417410	201200660	08/23/2012	2013	

\* DISCLOSURE \* ALL INFORMATION RECEIVED IN THIS OFFICE MAY NOT YET BE LISTED ON THIS REPORT. NAMES AND ADDRESSES ARE ENTERED AS THEY APPEAR ON THE LOCATION NOTICE OR ARE ABBREVIATED TO FIT LIMITED SPACE; THEREFORE THEY MAY NOT APPEAR IN THE EXPECTED SEQUENCE. A BLANK LATEST ASSESSMENT YEAR IN THIS REPORT DOES NOT CONSTITUTE AN ABANDONED CLAIM.

UNITED STATES DEPARTMENT OF INTERIOR  
BUREAU OF LAND MANAGEMENT  
MINING CLAIM GEOGRAPHIC INDEX REPORT  
ACTIVE CLAIMS

## Meridian Township Range: 14 0030S 0300E

<u>SEC</u>	<u>SUB DIV</u>	<u>Ser No</u>	<u>Case Type</u>	<u>Claim Name/Number</u>	<u>Claimant</u>	<u>Lead File</u>	<u>County Book:Page</u>	<u>Loc Dt</u>	<u>Latest Assmt- Yr</u>	<u>Closed Date</u>
	NW,SW	AMC417411	LODE	SC-002	FREEPORT-MCMORAN MORENCI INC	AMC417410	201200661	08/23/2012	2013	
030	NE	AMC417414	LODE	SC-005	FREEPORT-MCMORAN MORENCI INC	AMC417410	201200664	08/23/2012	2013	
	NE	AMC417418	LODE	SC-009	FREEPORT-MCMORAN MORENCI INC	AMC417410	201200668	08/23/2012	2013	
	NE	AMC417422	LODE	SC-013	FREEPORT-MCMORAN MORENCI INC	AMC417410	201200672	08/23/2012	2013	
	NE	AMC417426	LODE	SC-017	FREEPORT-MCMORAN MORENCI INC	AMC417410	201200676	08/23/2012	2013	
	NE,NW,SW,SE	AMC354338	LODE	NE 33	FREEPORT-MCMORAN MORENCI INC	AMC354306	0;251;097	08/05/2000	2013	
	NE,SE	AMC354336	LODE	NE 31	FREEPORT-MCMORAN MORENCI INC	AMC354306	0;251;091	08/05/2000	2013	
	NE,SE	AMC417410	LODE	SC-001	FREEPORT-MCMORAN MORENCI INC	AMC417410	201200660	08/23/2012	2013	
	NW	AMC354321	LODE	NE 16	FREEPORT-MCMORAN MORENCI INC	AMC354306	0;251;046	08/04/2000	2013	
	NW	AMC354335	LODE	NE 30	FREEPORT-MCMORAN MORENCI INC	AMC354306	0;251;088	08/05/2000	2013	
	NW,SW	AMC354323	LODE	NE 18	FREEPORT-MCMORAN MORENCI INC	AMC354306	0;251;052	08/04/2000	2013	
	NW,SW	AMC354337	LODE	NE 32	FREEPORT-MCMORAN MORENCI INC	AMC354306	0;251;094	08/05/2000	2013	
	SE	AMC354331	LODE	NE 26	FREEPORT-MCMORAN MORENCI INC	AMC354306	0;251;076	08/06/2000	2013	
	SW	AMC354325	LODE	NE 20	FREEPORT-MCMORAN MORENCI INC	AMC354306	0;251;058	08/04/2000	2013	
	SW	AMC354327	LODE	NE 22	FREEPORT-MCMORAN MORENCI INC	AMC354306	0;251;064	08/04/2000	2013	
	SW	AMC354329	LODE	NE 24	FREEPORT-MCMORAN MORENCI INC	AMC354306	0;251;070	08/04/2000	2013	
	SW	AMC354339	LODE	NE 34	FREEPORT-MCMORAN MORENCI INC	AMC354306	0;251;100	08/05/2000	2013	
	SW	AMC354341	LODE	NE 36	FREEPORT-MCMORAN MORENCI INC	AMC354306	0;251;106	08/05/2000	2013	
	SW	AMC354343	LODE	NE 38	FREEPORT-MCMORAN MORENCI INC	AMC354306	0;251;112	08/05/2000	2013	
	SW	AMC354345	LODE	NE 40	FREEPORT-MCMORAN MORENCI INC	AMC354306	0;251;118	08/05/2000	2013	
	SW,SE	AMC354340	LODE	NE 35	FREEPORT-MCMORAN MORENCI INC	AMC354306	0;251;103	08/05/2000	2013	
	SW,SE	AMC354342	LODE	NE 37	FREEPORT-MCMORAN MORENCI INC	AMC354306	0;251;109	08/05/2000	2013	
	SW,SE	AMC354344	LODE	NE 39	FREEPORT-MCMORAN MORENCI INC	AMC354306	0;251;115	08/05/2000	2013	
	SW,SE	AMC354346	LODE	NE 41	FREEPORT-MCMORAN MORENCI INC	AMC354306	0;251;121	08/05/2000	2013	
031	NE,NW	AMC354346	LODE	NE 41	FREEPORT-MCMORAN MORENCI INC	AMC354306	0;251;121	08/05/2000	2013	
	NE,NW	AMC354348	LODE	NE 43	FREEPORT-MCMORAN MORENCI INC	AMC354306	0;251;127	08/05/2000	2013	
	NE,NW	AMC354350	LODE	NE 45	FREEPORT-MCMORAN MORENCI INC	AMC354306	0;251;133	08/05/2000	2013	
	NE,NW	AMC354352	LODE	NE 47	FREEPORT-MCMORAN MORENCI INC	AMC354306	0;251;139	08/06/2000	2013	
	NE,NW,SW,SE	AMC354354	LODE	NE 49	FREEPORT-MCMORAN MORENCI INC	AMC354306	0;251;145	08/06/2000	2013	
	NW	AMC354332	LODE	NE 27	FREEPORT-MCMORAN MORENCI INC	AMC354306	0;251;079	08/06/2000	2013	
	NW	AMC354333	LODE	NE 28	FREEPORT-MCMORAN MORENCI INC	AMC354306	0;251;082	08/06/2000	2013	
	NW	AMC354334	LODE	NE 29	FREEPORT-MCMORAN MORENCI INC	AMC354306	0;251;085	08/06/2000	2013	

\* DISCLOSURE \* ALL INFORMATION RECEIVED IN THIS OFFICE MAY NOT YET BE LISTED ON THIS REPORT. NAMES AND ADDRESSES ARE ENTERED AS THEY APPEAR ON THE LOCATION NOTICE OR ARE ABBREVIATED TO FIT LIMITED SPACE; THEREFORE THEY MAY NOT APPEAR IN THE EXPECTED SEQUENCE. A BLANK LATEST ASSESSMENT YEAR IN THIS REPORT DOES NOT CONSTITUTE AN ABANDONED CLAIM.

UNITED STATES DEPARTMENT OF INTERIOR  
BUREAU OF LAND MANAGEMENT  
MINING CLAIM GEOGRAPHIC INDEX REPORT  
ACTIVE CLAIMS

**Meridian Township Range: 14 0030S 0300E**

<u>SEC</u>	<u>SUB DIV</u>	<u>Ser No</u>	<u>Case Type</u>	<u>Claim Name/Number</u>	<u>Claimant</u>	<u>Lead File</u>	<u>County Book:Page</u>	<u>Loc Dt</u>	<u>Latest Assmt- Yr</u>	<u>Closed Date</u>
	NW	AMC354345	LODE	NE 40	FREEPORT-MCMORAN MORENCI INC	AMC354306	0:251;118	08/05/2000	2 0 1 3	
	NW	AMC354347	LODE	NE 42	FREEPORT-MCMORAN MORENCI INC	AMC354306	0:251;124	08/05/2000	2 0 1 3	
	NW	AMC354349	LODE	NE 44	FREEPORT-MCMORAN MORENCI INC	AMC354306	0:251;130	08/05/2000	2 0 1 3	
	NW	AMC354351	LODE	NE 46	FREEPORT-MCMORAN MORENCI INC	AMC354306	0:251;136	08/05/2000	2 0 1 3	
	NW,SW	AMC354353	LODE	NE 48	FREEPORT-MCMORAN MORENCI INC	AMC354306	0:251;142	08/05/2000	2 0 1 3	

**Geo State: AZ****County: NAVAJO****BLM Resource Area: SAFFORD FO****Meridian Township Range: 14 0100N 0220E**

<u>SEC</u>	<u>SUB DIV</u>	<u>Ser No</u>	<u>Case Type</u>	<u>Claim Name/Number</u>	<u>Claimant</u>	<u>Lead File</u>	<u>County Book:Page</u>	<u>Loc Dt</u>	<u>Latest Assmt- Yr</u>	<u>Closed Date</u>
008	SE	AMC393654	PLACER	SHOW LOW CREEK NO. 1	FRAMPTON CORY	AMC393654		04/18/2008	2 0 1 3	
	SE	AMC393654	PLACER	SHOW LOW CREEK NO. 1	REEB DAN J	AMC393654		04/18/2008	2 0 1 3	
	SE	AMC393654	PLACER	SHOW LOW CREEK NO. 1	REEB DAVID M	AMC393654		04/18/2008	2 0 1 3	
	SE	AMC393654	PLACER	SHOW LOW CREEK NO. 1	REEB MARK A	AMC393654		04/18/2008	2 0 1 3	
031	NE,SE	AMC386873	PLACER	SNOW CREEK THREE	ASH FRED J	AMC386871		08/20/2007	2 0 1 3	
	NE,SE	AMC386873	PLACER	SNOW CREEK THREE	EVENSON DIANNE	AMC386871		08/20/2007	2 0 1 3	
	NE,SE	AMC386873	PLACER	SNOW CREEK THREE	REEB CANDACE L	AMC386871		08/20/2007	2 0 1 3	
	NE,SE	AMC386873	PLACER	SNOW CREEK THREE	REEB DAN J	AMC386871		08/20/2007	2 0 1 3	
	NE,SE	AMC386873	PLACER	SNOW CREEK THREE	REEB HANNAH E	AMC386871		08/20/2007	2 0 1 3	
	NE,SE	AMC386873	PLACER	SNOW CREEK THREE	REEB JACOB L	AMC386871		08/20/2007	2 0 1 3	
	NE,SE	AMC386873	PLACER	SNOW CREEK THREE	REEB MARK A	AMC386871		08/20/2007	2 0 1 3	
	NE,SE	AMC386873	PLACER	SNOW CREEK THREE	SCHWEIKART JEFFERY	AMC386871		08/20/2007	2 0 1 3	
	NE,SE	AMC386874	PLACER	SNOW CREEK FOUR	ASH FRED J	AMC386871		08/20/2007	2 0 1 3	
	NE,SE	AMC386874	PLACER	SNOW CREEK FOUR	EVENSON DIANNE	AMC386871		08/20/2007	2 0 1 3	
	NE,SE	AMC386874	PLACER	SNOW CREEK FOUR	REEB CANDACE L	AMC386871		08/20/2007	2 0 1 3	
	NE,SE	AMC386874	PLACER	SNOW CREEK FOUR	REEB DAN J	AMC386871		08/20/2007	2 0 1 3	
	NE,SE	AMC386874	PLACER	SNOW CREEK FOUR	REEB HANNAH E	AMC386871		08/20/2007	2 0 1 3	
	NE,SE	AMC386874	PLACER	SNOW CREEK FOUR	REEB JACOB L	AMC386871		08/20/2007	2 0 1 3	
	NE,SE	AMC386874	PLACER	SNOW CREEK FOUR	REEB MARK A	AMC386871		08/20/2007	2 0 1 3	

\* DISCLOSURE \* ALL INFORMATION RECEIVED IN THIS OFFICE MAY NOT YET BE LISTED ON THIS REPORT. NAMES AND ADDRESSES ARE ENTERED AS THEY APPEAR ON THE LOCATION NOTICE OR ARE ABBREVIATED TO FIT LIMITED SPACE; THEREFORE THEY MAY NOT APPEAR IN THE EXPECTED SEQUENCE. A BLANK LATEST ASSESSMENT YEAR IN THIS REPORT DOES NOT CONSTITUTE AN ABANDONED CLAIM.

UNITED STATES DEPARTMENT OF INTERIOR  
BUREAU OF LAND MANAGEMENT  
MINING CLAIM GEOGRAPHIC INDEX REPORT  
ACTIVE CLAIMS

## Meridian Township Range: 14 0100N 0220E

SEC	SUB_DIV	Ser_No	Case Type	Claim Name/Number	Claimant	Lead File	County Book:Page	Loc Dt	Latest Assmt-		Closed Date
									Yr		
	NE,SE	AMC386874	PLACER	SNOW CREEK FOUR	SCHWEIKART JEFFERY	AMC386871		08/20/2007	2013		
	NW,SW	AMC386875	PLACER	SNOW CREEK FIVE	ASH FRED J	AMC386871		08/20/2007	2013		
	NW,SW	AMC386875	PLACER	SNOW CREEK FIVE	EVENSON DIANNE	AMC386871		08/20/2007	2013		
	NW,SW	AMC386875	PLACER	SNOW CREEK FIVE	REEB CANDACE L	AMC386871		08/20/2007	2013		
	NW,SW	AMC386875	PLACER	SNOW CREEK FIVE	REEB DAN J	AMC386871		08/20/2007	2013		
	NW,SW	AMC386875	PLACER	SNOW CREEK FIVE	REEB HANNAH E	AMC386871		08/20/2007	2013		
	NW,SW	AMC386875	PLACER	SNOW CREEK FIVE	REEB JACOB L	AMC386871		08/20/2007	2013		
	NW,SW	AMC386875	PLACER	SNOW CREEK FIVE	REEB MARK A	AMC386871		08/20/2007	2013		
	NW,SW	AMC386875	PLACER	SNOW CREEK FIVE	SCHWEIKART JEFFERY	AMC386871		08/20/2007	2013		
	NW,SW	AMC386876	PLACER	SNOW CREEK SIX	ASH FRED J	AMC386871		08/20/2007	2013		
	NW,SW	AMC386876	PLACER	SNOW CREEK SIX	EVENSON DIANNE	AMC386871		08/20/2007	2013		
	NW,SW	AMC386876	PLACER	SNOW CREEK SIX	REEB CANDACE L	AMC386871		08/20/2007	2013		
	NW,SW	AMC386876	PLACER	SNOW CREEK SIX	REEB DAN J	AMC386871		08/20/2007	2013		
	NW,SW	AMC386876	PLACER	SNOW CREEK SIX	REEB HANNAH E	AMC386871		08/20/2007	2013		
	NW,SW	AMC386876	PLACER	SNOW CREEK SIX	REEB JACOB L	AMC386871		08/20/2007	2013		
	NW,SW	AMC386876	PLACER	SNOW CREEK SIX	REEB MARK A	AMC386871		08/20/2007	2013		
	NW,SW	AMC386876	PLACER	SNOW CREEK SIX	SCHWEIKART JEFFERY	AMC386871		08/20/2007	2013		
	NW,SW	AMC393655	PLACER	SNOW CREEK SEVEN	REEB DAN J	AMC393654		04/18/2008	2013		
	NW,SW	AMC393655	PLACER	SNOW CREEK SEVEN	REEB MARK A	AMC393654		04/18/2008	2013		
032	NW,SW	AMC386871	PLACER	SNOW CREEK ONE	ASH FRED J	AMC386871		08/20/2007	2013		
	NW,SW	AMC386871	PLACER	SNOW CREEK ONE	EVENSON DIANNE	AMC386871		08/20/2007	2013		
	NW,SW	AMC386871	PLACER	SNOW CREEK ONE	REEB CANDACE L	AMC386871		08/20/2007	2013		
	NW,SW	AMC386871	PLACER	SNOW CREEK ONE	REEB DAN J	AMC386871		08/20/2007	2013		
	NW,SW	AMC386871	PLACER	SNOW CREEK ONE	REEB HANNAH E	AMC386871		08/20/2007	2013		
	NW,SW	AMC386871	PLACER	SNOW CREEK ONE	REEB JACOB L	AMC386871		08/20/2007	2013		
	NW,SW	AMC386871	PLACER	SNOW CREEK ONE	REEB MARK A	AMC386871		08/20/2007	2013		
	NW,SW	AMC386871	PLACER	SNOW CREEK ONE	SCHWEIKART JEFFERY	AMC386871		08/20/2007	2013		
	NW,SW	AMC386872	PLACER	SNOW CREEK TWO	ASH FRED J	AMC386871		08/20/2007	2013		
	NW,SW	AMC386872	PLACER	SNOW CREEK TWO	EVENSON DIANNE	AMC386871		08/20/2007	2013		
	NW,SW	AMC386872	PLACER	SNOW CREEK TWO	REEB CANDACE L	AMC386871		08/20/2007	2013		
	NW,SW	AMC386872	PLACER	SNOW CREEK TWO	REEB DAN J	AMC386871		08/20/2007	2013		
	NW,SW	AMC386872	PLACER	SNOW CREEK TWO	REEB HANNAH E	AMC386871		08/20/2007	2013		

\* DISCLOSURE \* ALL INFORMATION RECEIVED IN THIS OFFICE MAY NOT YET BE LISTED ON THIS REPORT. NAMES AND ADDRESSES ARE ENTERED AS THEY APPEAR ON THE LOCATION NOTICE OR ARE ABBREVIATED TO FIT LIMITED SPACE; THEREFORE THEY MAY NOT APPEAR IN THE EXPECTED SEQUENCE. A BLANK LATEST ASSESSMENT YEAR IN THIS REPORT DOES NOT CONSTITUTE AN ABANDONED CLAIM.

UNITED STATES DEPARTMENT OF INTERIOR  
BUREAU OF LAND MANAGEMENT  
MINING CLAIM GEOGRAPHIC INDEX REPORT  
ACTIVE CLAIMS

**Meridian Township Range: 14 0100N 0220E**

<u>SEC</u>	<u>SUB DIV</u>	<u>Ser No</u>	<u>Case Type</u>	<u>Claim Name/Number</u>	<u>Claimant</u>	<u>Lead File</u>	<u>County Book:Page</u>	<u>Loc Dt</u>	<u>Latest Assmt- Yr</u>	<u>Closed Date</u>
	NW,SW	AMC386872	PLACER	SNOW CREEK TWO	REEB JACOB L	AMC386871		08/20/2007	2 0 1 3	
	NW,SW	AMC386872	PLACER	SNOW CREEK TWO	REEB MARK A	AMC386871		08/20/2007	2 0 1 3	
	NW,SW	AMC386872	PLACER	SNOW CREEK TWO	SCHWEIKART JEFFERY	AMC386871		08/20/2007	2 0 1 3	

**Meridian Township Range: 14 0120N 0190E**

<u>SEC</u>	<u>SUB DIV</u>	<u>Ser No</u>	<u>Case Type</u>	<u>Claim Name/Number</u>	<u>Claimant</u>	<u>Lead File</u>	<u>County Book:Page</u>	<u>Loc Dt</u>	<u>Latest Assmt- Yr</u>	<u>Closed Date</u>
014	NE,SE	AMC395562	PLACER	KJR#1	FINICUM DAVID R	AMC395562		12/02/2008	2 0 1 3	
	NE,SE	AMC395562	PLACER	KJR#1	FINICUM NELDA	AMC395562		12/02/2008	2 0 1 3	
	NE,SE	AMC395562	PLACER	KJR#1	FINICUM-H SHERRE	AMC395562		12/02/2008	2 0 1 3	
	NE,SE	AMC395562	PLACER	KJR#1	HENDERSON RON	AMC395562		12/02/2008	2 0 1 3	
	SE	AMC395563	PLACER	KJR#2	FINICUM DAVID R	AMC395562		12/02/2008	2 0 1 3	
	SE	AMC395563	PLACER	KJR#2	FINICUM NELDA	AMC395562		12/02/2008	2 0 1 3	
	SE	AMC395563	PLACER	KJR#2	FINICUM-H SHERRE	AMC395562		12/02/2008	2 0 1 3	
	SE	AMC395563	PLACER	KJR#2	HENDERSON RON	AMC395562		12/02/2008	2 0 1 3	
024	NE	AMC309603	PLACER	SIERRA STONE #20	CHARTRAND BARBARA	AMC309597	0:1013;0319	11/01/1990	2 0 1 3	
	NE	AMC309603	PLACER	SIERRA STONE #20	CHARTRAND LEE	AMC309597	0:1013;0319	11/01/1990	2 0 1 3	
	NE	AMC316286	PLACER	SIERRA STONE #21	CHARTRAND BARBARA	AMC316286	0:1043;0329	08/12/1991	2 0 1 3	
	NE	AMC316286	PLACER	SIERRA STONE #21	CHARTRAND LEE	AMC316286	0:1043;0329	08/12/1991	2 0 1 3	

**Meridian Township Range: 14 0120N 0200E**

<u>SEC</u>	<u>SUB DIV</u>	<u>Ser No</u>	<u>Case Type</u>	<u>Claim Name/Number</u>	<u>Claimant</u>	<u>Lead File</u>	<u>County Book:Page</u>	<u>Loc Dt</u>	<u>Latest Assmt- Yr</u>	<u>Closed Date</u>
018	SE	AMC309601	PLACER	SIERRA STONE #18	CHARTRAND BARBARA	AMC309597	0:1013;0313	11/01/1990	2 0 1 3	
	SE	AMC309601	PLACER	SIERRA STONE #18	CHARTRAND LEE	AMC309597	0:1013;0313	11/01/1990	2 0 1 3	
	SE	AMC309602	PLACER	SIERRA STONE #19	CHARTRAND BARBARA	AMC309597	0:1013;0316	11/01/1990	2 0 1 3	
	SE	AMC309602	PLACER	SIERRA STONE #19	CHARTRAND LEE	AMC309597	0:1013;0316	11/01/1990	2 0 1 3	
020	NW	AMC309599	PLACER	SIERRA STONE #16	CHARTRAND BARBARA	AMC309597	0:1013;0309	11/01/1990	2 0 1 3	
	NW	AMC309599	PLACER	SIERRA STONE #16	CHARTRAND LEE	AMC309597	0:1013;0309	11/01/1990	2 0 1 3	
	NW	AMC309600	PLACER	SIERRA STONE #17	CHARTRAND BARBARA	AMC309597	0:1013;0311	11/01/1990	2 0 1 3	
	NW	AMC309600	PLACER	SIERRA STONE #17	CHARTRAND LEE	AMC309597	0:1013;0311	11/01/1990	2 0 1 3	
	NW	AMC316287	PLACER	SIERRA STONE #22	THOMAS HOWARD	AMC316286	0:1043;0331	08/12/1991	2 0 1 3	

\* DISCLOSURE \* ALL INFORMATION RECEIVED IN THIS OFFICE MAY NOT YET BE LISTED ON THIS REPORT. NAMES AND ADDRESSES ARE ENTERED AS THEY APPEAR ON THE LOCATION NOTICE OR ARE ABBREVIATED TO FIT LIMITED SPACE; THEREFORE THEY MAY NOT APPEAR IN THE EXPECTED SEQUENCE. A BLANK LATEST ASSESSMENT YEAR IN THIS REPORT DOES NOT CONSTITUTE AN ABANDONED CLAIM.

UNITED STATES DEPARTMENT OF INTERIOR  
BUREAU OF LAND MANAGEMENT  
MINING CLAIM GEOGRAPHIC INDEX REPORT  
ACTIVE CLAIMS

## Meridian Township Range: 14 0120N 0200E

SEC	SUB DIV	Ser No	Case Type	Claim Name/Number	Claimant	Lead File	County Book:Page	Loc Dt	Latest Assmt-		Closed Date
									Yr		
	NW,SW	AMC309598	PLACER	SIERRA STONE #15	THOMAS HOWARD	AMC309597	0;1013;0307	11/01/1990	2013		
	SE	AMC286604	PLACER	SIERRA STONE #1	THOMAS HOWARD	AMC286604	0;916;181	06/15/1988	2013		
	SE	AMC286605	PLACER	SIERRA STONE #2	THOMAS HOWARD	AMC286604	0;916;180	06/15/1988	2013		
	SE	AMC286606	PLACER	SIERRA STONE #3	THOMAS HOWARD	AMC286604	0;916;179	06/15/1988	2013		
	SW	AMC309597	PLACER	SIERRA STONE #14	THOMAS HOWARD	AMC309597	0;1013;0305	11/01/1990	2013		
022	NE	AMC381713	PLACER	NIZ 2	WORKMAN BETTY	AMC381712		04/02/2007	2013		
	NE	AMC381713	PLACER	NIZ 2	WORKMAN DONALD	AMC381712		04/02/2007	2013		
	NE	AMC381713	PLACER	NIZ 2	WORKMAN KARI	AMC381712		04/02/2007	2013		
	NE	AMC381713	PLACER	NIZ 2	WORKMAN STEVE	AMC381712		04/02/2007	2013		
	NW	AMC350124	PLACER	NIZ #4	ARROWZONA STONE WORKS	AMC350121	986149	03/07/1998	2013		
	NW	AMC350124	PLACER	NIZ #4	HORNE TERRY	AMC350121	986149	03/07/1998	2013		
	NW	AMC350125	PLACER	NIZ #8	ARROWZONA STONE WORKS	AMC350121	986148	03/07/1998	2013		
	NW	AMC350125	PLACER	NIZ #8	HORNE TERRY	AMC350121	986148	03/07/1998	2013		
	SE	AMC355793	PLACER	SPRING #3	ARROWZONA STONE WORKS	AMC355791		07/13/2001	2013		
	SE	AMC355793	PLACER	SPRING #3	HORNE TERRY	AMC355791		07/13/2001	2013		
	SE	AMC381712	PLACER	NIZ 1	WORKMAN BETTY	AMC381712		04/02/2007	2013		
	SE	AMC381712	PLACER	NIZ 1	WORKMAN DONALD	AMC381712		04/02/2007	2013		
	SE	AMC381712	PLACER	NIZ 1	WORKMAN KARI	AMC381712		04/02/2007	2013		
	SE	AMC381712	PLACER	NIZ 1	WORKMAN STEVE	AMC381712		04/02/2007	2013		
	SW	AMC350123	PLACER	NIZ #3	THIRSTYSTONE RESOURCES INC	AMC350121	986150	03/07/1998	2013		
	SW	AMC355792	PLACER	SPRING #2	ARROWZONA STONE WORKS	AMC355791		07/13/2001	2013		
	SW	AMC355792	PLACER	SPRING #2	HORNE TERRY	AMC355791		07/13/2001	2013		
028	NE	AMC356547	PLACER	ASW 1	HORNE TERRY A	AMC356547		09/03/2002	2013		
	NE	AMC356547	PLACER	ASW 1	KAPPAH JANE	AMC356547		09/03/2002	2013		
	NE	AMC356547	PLACER	ASW 1	MATTHEWS PERCY	AMC356547		09/03/2002	2013		
	NE	AMC356547	PLACER	ASW 1	MATTHEWS TRACEE	AMC356547		09/03/2002	2013		
	NE	AMC356548	PLACER	ASW 2	HORNE TERRY A	AMC356547		09/03/2002	2013		
	NE	AMC356548	PLACER	ASW 2	KAPPAH JANE	AMC356547		09/03/2002	2013		
	NE	AMC356548	PLACER	ASW 2	MATTHEWS PERCY	AMC356547		09/03/2002	2013		
	NE	AMC356548	PLACER	ASW 2	MATTHEWS TRACEE	AMC356547		09/03/2002	2013		
	NW	AMC352178	PLACER	HTH #1	THIRSTYSTONE RESOURCES INC	AMC352178	9911101	03/15/1999	2013		
	NW,SW	AMC355794	PLACER	SPRING #4	ARROWZONA STONE WORKS	AMC355791		07/13/2001	2013		

\* DISCLOSURE \* ALL INFORMATION RECEIVED IN THIS OFFICE MAY NOT YET BE LISTED ON THIS REPORT. NAMES AND ADDRESSES ARE ENTERED AS THEY APPEAR ON THE LOCATION NOTICE OR ARE ABBREVIATED TO FIT LIMITED SPACE; THEREFORE THEY MAY NOT APPEAR IN THE EXPECTED SEQUENCE. A BLANK LATEST ASSESSMENT YEAR IN THIS REPORT DOES NOT CONSTITUTE AN ABANDONED CLAIM.

UNITED STATES DEPARTMENT OF INTERIOR  
BUREAU OF LAND MANAGEMENT  
MINING CLAIM GEOGRAPHIC INDEX REPORT  
ACTIVE CLAIMS

## Meridian Township Range: 14 0120N 0200E

<u>SEC</u>	<u>SUB DIV</u>	<u>Ser No</u>	<u>Case Type</u>	<u>Claim Name/Number</u>	<u>Claimant</u>	<u>Lead File</u>	<u>County Book:Page</u>	<u>Loc Dt</u>	<u>Latest Assmt- Yr</u>	<u>Closed Date</u>
	NW,SW	AMC355794	PLACER	SPRING #4	HORNE TERRY	AMC355791		07/13/2001	2 0 1 3	
	SE	AMC356549	PLACER	ASW 3	HORNE TERRY A	AMC356547		09/03/2002	2 0 1 3	
	SE	AMC356549	PLACER	ASW 3	KAPPAH JANE	AMC356547		09/03/2002	2 0 1 3	
	SE	AMC356549	PLACER	ASW 3	MATTHEWS PERCY	AMC356547		09/03/2002	2 0 1 3	
	SE	AMC356549	PLACER	ASW 3	MATTHEWS TRACEE	AMC356547		09/03/2002	2 0 1 3	

\* DISCLOSURE \* ALL INFORMATION RECEIVED IN THIS OFFICE MAY NOT YET BE LISTED ON THIS REPORT. NAMES AND ADDRESSES ARE ENTERED AS THEY APPEAR ON THE LOCATION NOTICE OR ARE ABBREVIATED TO FIT LIMITED SPACE; THEREFORE THEY MAY NOT APPEAR IN THE EXPECTED SEQUENCE. A BLANK LATEST ASSESSMENT YEAR IN THIS REPORT DOES NOT CONSTITUTE AN ABANDONED CLAIM.