



United States
Department of
Agriculture

Forest
Service

Southwestern
Region



Carson Forest Plan Monitoring and Evaluation Report

Fiscal Year 2009

Forest Supervisor Certification of Forest Plan Sufficiency

The Carson Forest Plan is sufficient to guide management of the Forest over the next year. This document summarizes the monitoring efforts completed on the Forest through Fiscal Year 2009.

Approved by:

A handwritten signature in cursive script that reads "Kendall Clark".

Kendall Clark
Forest Supervisor

A handwritten date "4/16/10" written in cursive script.

Date

Table of Contents

Table of Contents	1
--------------------------------	----------

Part 1- Monitoring Activities and Evaluation 3

Summary of Monitoring Conducted and Evaluation of Program Areas.....	3
---	----------

Biological Environment.....	3
------------------------------------	----------

Wildlife & Fish	3
-----------------------	---

Riparian.....	17
---------------	----

Special Areas (Management Area 19).....	18
---	----

Protection 3- Insect and Disease	19
--	----

Protection 5- Fuels	25
---------------------------	----

Physical Environment	26
-----------------------------------	-----------

Soil and Water 1- Watershed Conditions	26
--	----

Soil and Water 2- Best Management Practices	33
---	----

Soil and Water 3- Roads.....	33
------------------------------	----

Human Environment.....	34
-------------------------------	-----------

Facilities 2.....	34
-------------------	----

Recreation 1	35
--------------------	----

Recreation 2	35
--------------------	----

Recreation 3	36
--------------------	----

Recreation 4	37
--------------------	----

Recreation 5	38
--------------------	----

Recreation 6	39
--------------------	----

Recreation 7	39
--------------------	----

Wilderness 1.....	42
-------------------	----

Wilderness 2.....	43
-------------------	----

Wild and Scenic Rivers.....	43
-----------------------------	----

Lands.....	44
------------	----

Protection 1- Drinking Water.....	45
-----------------------------------	----

Protection 2- Fire Suppression.....	45
-------------------------------------	----

Protection 4- Law Enforcement	46
-------------------------------------	----

Air Quality- Visibility – Class I Areas	47
---	----

Timber 1	47
----------------	----

Timber 2- Timber Assumptions	48
------------------------------------	----

Timber 3- Sawtimber and Products.....	49
---------------------------------------	----

Timber 4- Fuelwood.....	49
-------------------------	----

Timber 5- Openings	50
--------------------------	----

Timber 6- Practices and Assumptions.....	50
--	----

Timber 7- Unsuitable Timberlands	51
--	----

Minerals	52
----------------	----

Range 1- Unsatisfactory Range	52
-------------------------------------	----

Range 2 - Range Condition and Trend.....	53
--	----

Range 3- Management Plans	53
---------------------------------	----

Range 4- Range Development	54
----------------------------------	----

Range 5- Permitted Use	54
Range 6- Grazing Capacity	54
Visual Quality 1	55
Visual Quality 2	55
Forest Plan Implementation	56
Baseline Inventory Monitoring	56
Implementation Monitoring	57
Effectiveness Monitoring	57
Part 2- Monitoring Results	59
 Introduction	 59
Drought	59
Fire season	59
Social and Economic Changes	59
Ecosystem Health	60
Multiple Benefits to People	60
Scientific and Technical Assistance	60

Part 1- Monitoring Activities and Evaluation

Summary of Monitoring Conducted and Evaluation of Program Areas

Biological Environment

Wildlife & Fish

Goals:

To manage for healthy ecosystems, provide goods and services in an environmentally sound fashion, use new knowledge, develop an integrated inventory, cooperate with other agencies, and promote awareness and appreciation of species.

- **Maintain habitat for viable populations** of all wildlife and fish species found on the Forest and improve habitat for selected species. This will be accomplished indirectly through intensive habitat management.
- **Support New Mexico Game and Fish Department** in meeting its objectives of the New Mexico Comprehensive Wildlife Plan and in the reintroduction of native wildlife and fish species. Favor native species over new exotic species in stocking and introductions whenever possible.
- **Maintain and/or improve habitat for presently listed threatened or endangered species** of animals and other species as they are classified as threatened or endangered. Work toward the eventual recovery and delisting of species.

Threatened and endangered species populations and habitat will be protected and improved as necessary to aid in the recovery of the species.

Monitoring:

THREATENED AND ENDANGERED SPECIES

Threatened and endangered (T&E) species are surveyed for project and program monitoring requirements (e.g., 1996 region-wide Amendment for Forest Plans), as well as to provide planning information during project analysis. Monitoring is ongoing for T&E species on the Forest for known nesting locations. The primary species monitored on the Carson are southwestern willow flycatcher and Mexican spotted owl. Project level inventory provides biologists information on the potential occurrence of T&E species, as well as, whether management activities (e.g., grazing, recreation, tree cutting, etc.) are a threat to a species' habitat or existence. Supporting documentation for project level inventory is located at each of the ranger districts. Threatened and endangered monitoring results do not indicate significant alterations in occupied or potential habitat that could result in a downward trend of habitat condition or populations.

In 2005, Critical Habitat was designated for the **southwestern willow flycatcher**. The Forest has one Critical Habitat Unit designated on the Camino Real Ranger District. The status of this population appears to be stable. Four breeding pairs with nesting sites have been regularly detected since monitoring began. No complete surveys were conducted in 2009 for the species.

An incomplete survey was conducted on the Tres Piedras Ranger District. A flycatcher was heard but could not be confirmed as a southwestern willow flycatcher. The monitoring data is forwarded to the US Fish and Wildlife Service.

Mexican spotted owl (MSO) populations are very low with the last documented presence on the Jicarilla Ranger District in 1993. The District contains about 3500 acres of highly fragmented habitat for the MSO, further degraded by severe drought in 2000 to 2002. It is likely that drought has made formerly occupied habitat unsuitable due to the lack of prey species. Critical habitat for the Mexican spotted owl was designed in 2004 with two Critical Habitat Units established on the Jicarilla Ranger District. There were no monitoring surveys done in 2008 for Mexican spotted owl populations on the forest. In 2009, the Jicarilla conducted protocol surveys for MSO district-wide prior to conducting ground disturbing activities (primarily for natural gas development). Surveys were conducted in all potential habitat (mixed conifer and associated canyon habitat) within the Jicarilla RD (2700+ acres). No Mexican spotted owls were detected during surveys.). The second year of surveys will be completed in 2010.

REGION 3 SENSITIVE SPECIES

The primary Region 3 sensitive species inventoried and monitored on the Carson are northern goshawk, American peregrine falcon, and Rio Grande cutthroat trout. This type of inventory and monitoring provide the biologists information on the occurrence of TE&S species on the Forest, as well as, whether management activities (e.g., grazing, recreation, tree cutting, etc.) are a threat to a species' habitat or existence. Sensitive species monitoring results do not indicate significant alterations in occupied or potential habitat that could result in a downward trend of habitat condition or populations.

Inventory and monitoring of known **northern goshawk** nesting areas produced the following information:

Table 1 21006-2009 Northern Goshawk inventory and monitoring results

District		Acres of inventory	Results (sightings, nests)	Monitoring of Known Goshawk Nesting areas
Canjilon	2009	1,200	3 PFAs established; 1) 2 fledglings 2) 1 fledging 3) 0 young	0
	2008	400	0	0
	2007	0	0	0
	2006	0	0	0
El Rito	2009	100	1 PFA established; 1 fledgling	0
	2008	0	0	0

District		Acres of inventory	Results (sightings, nests)	Monitoring of Known Goshawk Nesting areas
	2007	0	0	1 nest site – no birds
	2006	0	0	1 nest site – no birds
Jicarilla	2009	2,929	0	2 nest sites, no nesting goshawk located.
	2008	3,550	0	2 nest sites, no nesting goshawk located. Individual goshawk seen at one site.
	2007	36,854	1 new pair, 2 add'l birds	1 nest site, no goshawks located
	2006	0	0	Single adult
Camino Real	2009	229	0	0
	2008	0	0	0
	2007	645	0	5 nest sites – no goshawks located
	2006	0	0	5 nest sites – no goshawks located
Tres Piedras	2009	0	0	2 nest sites- 1) no birds 2) pair hear no nest located
	2008	0	0	
	2007	0	0	3 nest sites – no birds
	2006	1,500	0	2 nest sites – no birds
Questa	2009	2,736	0	0
	2008	0	0	0
	2007	0	0	0
	2006	4,000	1 single adult	0

Peregrine falcon surveys are conducted by the New Mexico Game and Fish for most areas. There are currently seven known nest sites on the Carson National Forest, with Jicarilla RD finding a new nest site in 2009 that fledged two young. This was the first confirmed nesting of peregrines on the Jicarilla RD. Survey information may be obtained from the New Mexico Department of Game and Fish.

Wild Trout Populations

Baseline inventory and monitoring of **Rio Grande cutthroat trout** (RGCT) populations are ongoing throughout the Carson NF. The surveys are performed using the three-pass regression method and population estimates are calculated from the regression. Samples from populations

are also collected for genetic analysis. These surveys are ongoing and help determine the level of management appropriate for the population. Supporting documentation is located at the Forest Supervisor's office.

The Carson National Forest was a cooperating agency with the Fish and Wildlife Service and the New Mexico Department of Game and Fish on a native fish restoration within the Costilla watershed in 2007. The Comanche drainage project area is approximately 40 stream miles and the area treated with antimycin was approximately 20 stream miles. Monitoring subsequent to the treatment found approximately 6 juvenile Rio Grande cutthroat trout. A second treatment, which is typical in restoration projects, was implemented in 2008. At this time it is appropriate to consider the removal effort complete. Electrofishing is planned for 2009 to insure that no fish have passed through or been moved above the fish barrier on Comanche creek. Native Rio Grande cutthroat trout will then be restocked in the Comanche drainage. Restocking commenced in 2009.

The threat of whirling disease contaminating New Mexico's trout fisheries is imminent. The RGCT is extremely susceptible to whirling disease. The disease has been detected in several hatcheries in the state and infected fish have been found in the San Juan River in the northwestern corner of the state. How the disease will affect the RGCT and other trout is not yet known, but the consequences could be significant. The installation of fish barriers and restoration efforts for RGCT, along with the improved condition of water quality in many of the Carson's mountain streams may be factors in containing this disease.

MANAGEMENT INDICATOR SPECIES

A summary of status and habitat trends for 11 management indicator species (MIS) identified in the Carson Forest Plan was initiated in FY 1999. MIS species are elk, bighorn sheep, turkey, Abert's squirrel, red squirrel, hairy woodpecker, white-tailed ptarmigan, juniper (plain) titmouse, Brewer's sparrow, resident trout, and aquatic macroinvertebrates.

The summary of population and habitat trends for the MIS identified in the Carson Forest Plan provides biologists with a forest-wide evaluation of MIS habitat to use when analyzing a project's site-specific effects. The original assessment was completed in 2003, but it is a living document with updates as more information, published research, and habitat and population studies, became available. The document was last updated in 2007. The 2007 MIS assessment has been posted on the Carson National Forest website:

(http://www.fs.fed.us/r3/carson/plans/mis%20assessment/2007_mis_assessment.shtml). Portions of the text in this wildlife section were taken directly from the MIS assessment, therefore when seeking references for the information, refer to the MIS document.

In cooperation with the New Mexico Department of Game and Fish, aerial surveys were conducted for elk in FY2008 and FY 2009 to determine reproductive and adaptive success. Surveys were done in various locations on the Carson National Forest. Supporting documentation for elk aerial monitoring is located at the New Mexico Department of Game and Fish State Office in Santa Fe, New Mexico.

Elk numbers had steadily increased over the past two decades; however, a decline in herds occurred a few years ago. This decline was believed to be due to drought and increased hunting permits to meet state herd population objectives. Monitoring in 2009 has indicated that the elk population on the Forest are stable. On the Jicarilla Ranger District, data shows a steady or

increasing population from 1981-1993, and a slightly decreasing population since then. The trend for elk habitat from 1986 to 2005 is estimated to have increased from 1,362,760 to 1,424,074 acres or upward by almost four percent. However, the increased elk habitat was due to the fact that the forest plan did not originally include sagebrush as occupied elk habitat. It has been documented that elk currently are utilizing sagebrush habitat on the Carson National Forest, so sagebrush was added as a management area for elk, so in reality there was no net increase in habitat. Overall, the habitat condition and trend for Rocky Mountain elk on the Carson National Forest is considered fair and stable .

Annual counts of the reintroduced **Rocky Mountain bighorn sheep** population in the Wheeler Peak, Latir and Pecos Wilderness Areas (majority of the Pecos herd is on the Santa Fe National Forest, with some use on the Carson) are conducted by the New Mexico Department of Game and Fish (NMGF). This monitoring is performed to determine the herd's reproductive and adaptive success. Populations of bighorn sheep have shown a continual increase on the Carson National Forest, however, in the winter of 2006-2007 there was a die off of sheep in the Latir which is believed to be due to overpopulation. The sheep presently were over carrying capacity, but the population is now within expected carrying capacity. After the last trip in the Peco Wilderness (tripping occurred on the Santa Fe NF) the herd did not recovered. It is not known at this time if snow levels may be the cause of the population not increasing. The habitat for the all three populations of bighorn sheep is considered stable and in good condition. The data is held by the New Mexico Game and Fish Department.

The Management Areas referenced are as indicated in the Carson National Forest Plan. The following table lists the management areas:

Table 2 Forest Plan Management Area Descriptions

Management Area (MA)	Description
1	Spruce under 40% slope
2	Spruce over 40% slope
3	Mixed Conifer under 40% slope
4	Ponderosa Pine under 40% slope
5	Mixed Conifer and Ponderosa Pine over 40% slope
6	Aspen
7	Unsuitable Timber
8	Piñon/Juniper
9	High Elevation Grassland
10	Low Elevation Grassland
11	Revegetation Areas
12	Sagebrush
13	Oak
14	Riparian

Management Area (MA)	Description
15	Potential Recreation Sites
16	Recreation Sites
17	Wilderness
18	Wild and Scenic River
19	Special Areas
20	Semi-primitive
21	Valle Vidal

Point count transects for breeding birds, which include **hairy woodpecker, juniper titmouse and Brewers sparrow** are conducted on the Carson National Forest. These transects were monitored from 2003 -2006, but have not been done since that time period. These counts provide trend data of NTMB migrations, as well as for MIS species trend information. Supporting documentation is located at the Forest Supervisor's office.

Hairy woodpecker is found in all forested habitats. Bark beetle outbreaks typically stimulate an increase in woodpecker populations. The bark beetle outbreaks in 2003 resulted in scattered pockets of dying trees (piñon pine and Douglas-fir, for example) forest-wide providing habitat for woodpecker populations. The attached map shows the Index of abundance for the hairy woodpecker on the Forest and other study areas. In 2006, 53 birds were found in five habitats and densities for hairy woodpecker were done for Ponderosa pine and piñon juniper habitats. The population in Ponderosa pine was calculated at 0.15 birds per hectare and in piñon-juniper were 0.028 birds per hectare.

Rocky Mountain Bird Observatory (RMBO) has conducted surveys throughout the Southern Rocky Mountains and notes that populations of this species have shown dramatic increases after natural disasters, such as burns or major insect outbreaks. In 2004 they detected sufficient numbers of this species to provide a density estimate in the beetle infested piñon-juniper habitat. Overall, the RMBO has detected the hairy woodpecker on all the RMBO point-count transect monitoring projects.

The forested habitats correspond to Carson Forest Plan Management areas, MA 1, MA 2, MA 3, MA 4, MA 5, MA 6 and MA 7. There were no harvest treatments from 2002 to 2009 that would have eliminated any areas from habitat. From 1986 to 2005, the estimated habitat trend for hairy woodpecker on the Carson National Forest is from 106,880 acres to 112,444 acres of habitat, or upward trend of five percent.

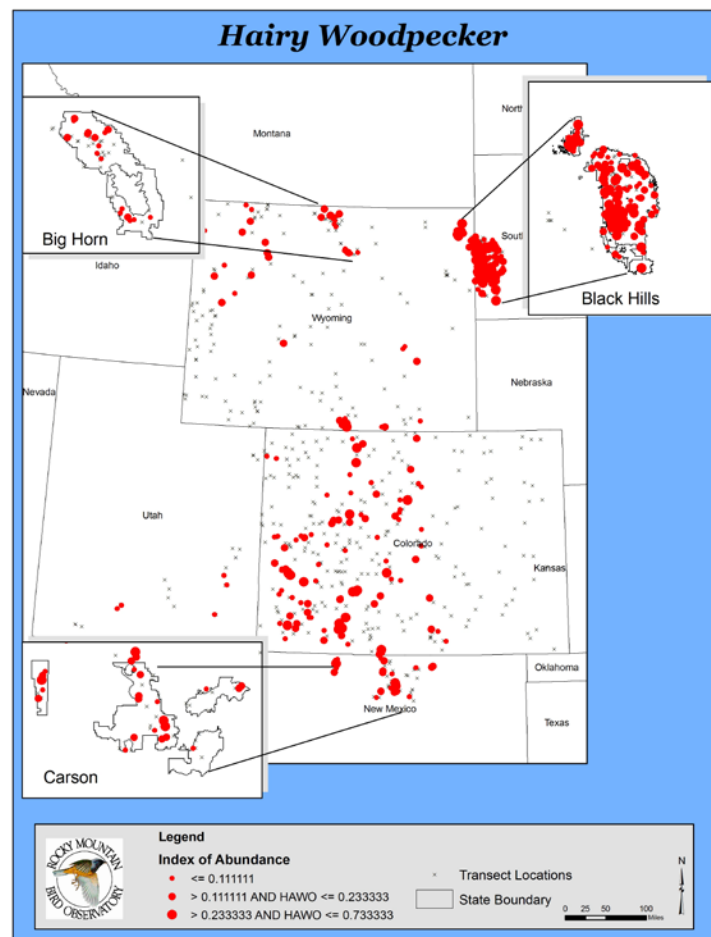


Figure 1 Hairy Woodpecker (Beason et al. 2005)

Juniper titmouse (plain titmouse) had a population density of 0.22 birds / hectare in 2006. The survey data seems to indicate the titmouse population on the forest at this time is on the low side, but holding at a stable level. Prior to 2005, there were over 33,000 acres of dead piñon mapped. Likely more acres of piñon were lost after that date, however, by 2008 the bark beetle were no longer invasive. It was expected that it would impact population status for the juniper titmouse as is reflected in the low numbers.

This species is dependent on large seeds such as those provided by juniper and piñon pine, and acorns rather than insects. The die off of many piñon pines may have increased the number of tree cavities available for breeding. The surviving piñon in the infestation areas and unfested adjacent areas experienced a moderate to heavy seed crop in 2006. This indicates an increase of available soil moisture in the infested areas as trees died in addition to the increased moisture levels.

The juniper titmouse is found throughout the piñon-juniper forest type which is Carson Forest Plan Management Area, MA 8. Forest management activities have maintained the habitat for this bird; natural causal organisms caused a loss of habitat in some areas. The trend in habitat acres shows a decrease from 355,409 to 348,239. This is a downward trend of an estimated 7,170 acres, or about two percent of available juniper titmouse habitat on the Carson National Forest since

1986. Monitoring has shown that approximately 327,120 acres of piñon-juniper habitat has been affected by piñon bark beetle. However, the data has is not detailed enough to determine how much of the area have been removed as juniper titmouse habitat.



Figure 2 from left to right: Hairy Woodpecker, Juniper Titmouse, and Brewer's Sparrow.

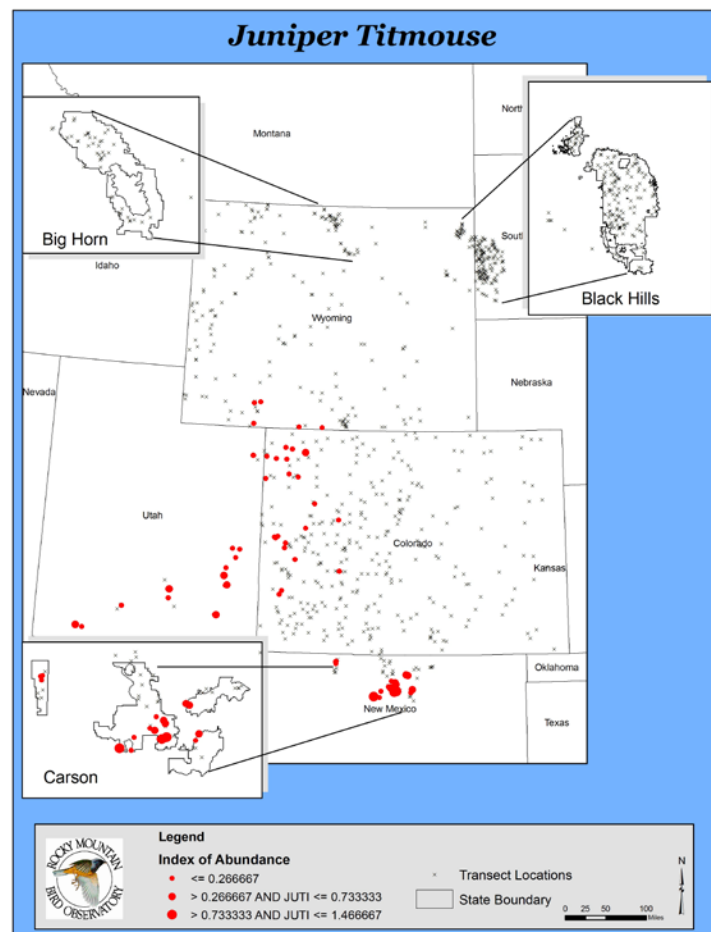


Figure 3 Juniper Titmouse (Beason et al. 2005)

Brewer's sparrow was estimated to have a density in 2005 of 0.376 breeding birds per hectare in the sagebrush type. The species was also detected in both the piñon-juniper and grassland habitats

with a density of .049. In 2006 the density was found to be 0.266 birds / hectare in sagebrush and 0.02 birds / hectare in the piñon-juniper.

Rotenberry (1999) states that Brewer's sparrow population numbers are "highly variable, depending on habitat and year." For example, one site in Oregon sampled for seven years varied from 50 to 350 individuals/km² (0.5 to 3.50 individuals/ha). A site may be unoccupied in one year, then attain densities of 1.50 individuals / ha the next year. Because of high annual variation, estimates from small-scale or short-term studies must be handled with caution. Although the numbers have fluctuated for the Forest, they appear to be within normal range for the species.

Forest management activities have maintained the amount of sagebrush lands available for this species. Sagebrush lands correspond to Management Area, MA 12, of the Carson Forest Plan. Habitat trend for Brewer's sparrow on the Carson National Forest is up by about 55 percent or 29,152 acres. Existing habitat for the Brewer's sparrow on the Carson National Forest is in good condition with an upward trend.

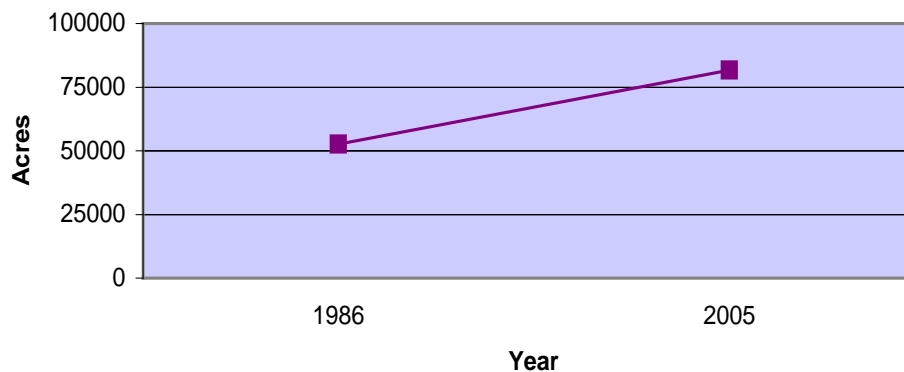


Figure 4 Changes in Brewer's Sparrow Habitat on the Carson National Forest, 1986-2005

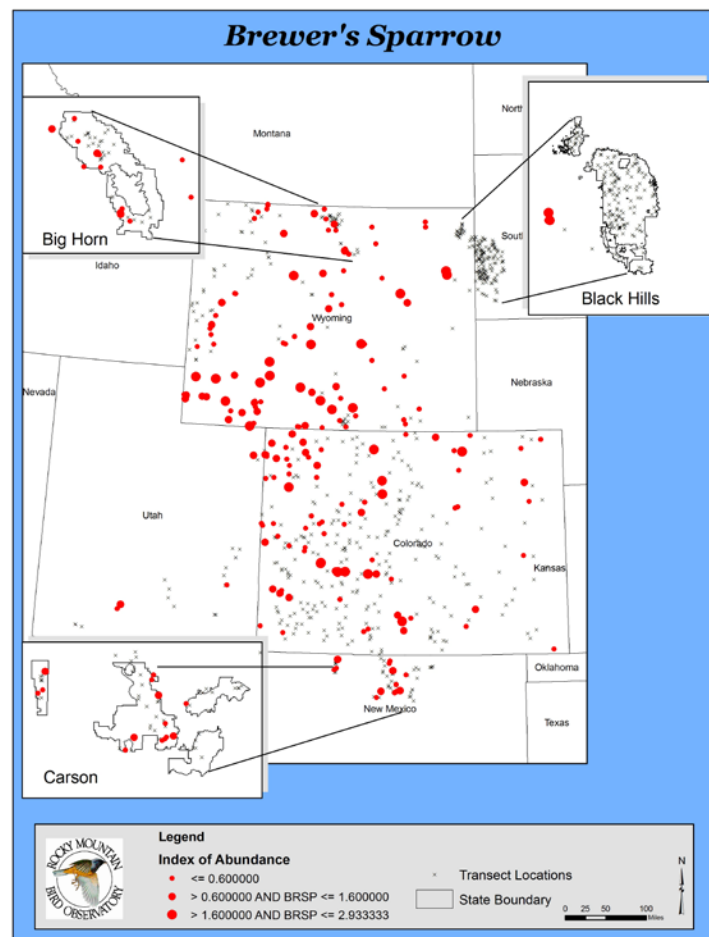


Figure 5 Brewer's Sparrow (Beason et al. 2005)

Abert's squirrel surveys showed the density of 0.01 squirrels / ha; 1 squirrel / 247 acres, in 2005 and 2006. Monitoring was conducted in 2008. On the 31 plots monitored since 2003 the overall mean density of 0.016 squirrels / ha; 1 squirrel / 154 acres was recorded. When the six addition plots established in 2006 in the Valle Vidal was included, this changed the mean density to 0.019 squirrel / 130 acres; 1 squirrel / 130 acres. The 2009 data showed that overall mean density was 0.017 squirrels/ha; 1 squirrel/145 acres on the original plots and 0.018/hectare; 1 squirrel/135 acres. While the numbers are still low in comparison to other studies, they are similar numbers found in Utah in 2003 and in the San Juan National Forest in 2004 (Frey 2005). While comparing monitoring results on the Carson with other recent studies conducted in Arizona and Utah, two patterns are apparent to Dr. Frey (2005). First, it appears the entire region experienced declines in Abert's squirrel densities from 2001 to 2004. Second, the regional declines are probably attributable to drought conditions. In north-central New Mexico, drought conditions began in 2000 and extended into the beginning of 2004. In contrast with previous years, moisture was high during 2006; therefore, the increased density of Abert's on the Carson in 2006 is most likely due to increased moisture.

Abert's squirrel habitat corresponds to Carson Forest Plan Management Areas MA 4, MA 5, and MA 7. Stand with a dense oak understory and the presence of piñon and juniper had lower

squirrel densities. The habitat trend for Abert's squirrel from 1986 to 2005 is estimated to have increased from 53,220 to 63,794 acres of interlocking canopies or an upward trend of almost 20 percent. The burning conducted in 2009 in the Valle Vidal should help improved habitat over time.

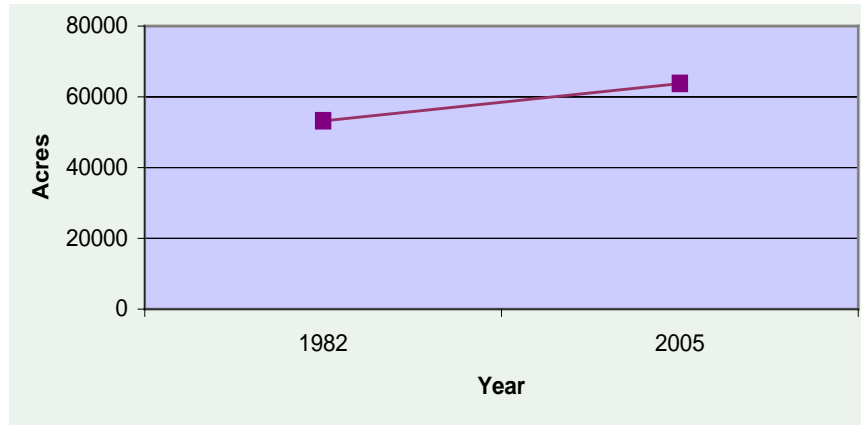


Figure 6 Changes in Abert's Squirrel Habitat on the Carson National Forest, 1986 to 2005

Red Squirrel is a huntable species as indicated by the 2006 Hunting Proclamation distributed by the New Mexico Department of Game and Fish. In 2004 the overall mean density for the red squirrel was 1.04 / ac (2.58/ha). Table 2 shows the density estimates by habitat type and year. The surveys have shown that the population levels are consistent with the rest of the state and the population appears to be stable throughout its range (Frey 2004). There were no surveys in 2005-2008 for Red Squirrel where done on the Carson National Forest. Surveys were conducted in 2009.

Table 3 Mean Density/ Acre for Red Squirrel (Frey 2003, 2004 and 2009)

YEAR	Mixed Conifer	White Fir	Blue Spruce	Engelmann spruce	Spruce-fir
2003	0.17/ac (.42/ha)	0.15/ac (0.36/ha)	0.97/ac (2.40/ha)	0.43/ac (1.07/ha)	0.81/ac (2.00/ha)
2004	0.36/ac (0.90/ha)	0.56/ac (1.38/ha)	1.32/ac (3.26/ha)	1.04/ac (2.58/ha)	1.97/ac (4.87/ha)
2009	0.44/ac (1.09/ha)	0.53/ac (1.30/ha)	0.76/ac (1.89/ha)	0.54/ac (1.33/ha)	0.64/ac (1.60/ha)

The red squirrel is an indicator for coniferous and mixed forests. These types of forests correspond to Carson Forest Plan management Areas MA 3, MA 5, MA 7. From 1986 to 2005, red squirrel habitat of interlocking canopies in mixed conifer and spruce-fir is estimated to have increased from 169,400 to 204,873 acres or an upward trend of about 20 percent. The following chart shows the habitat trend information since implementation of the Forest Plan in 1986.

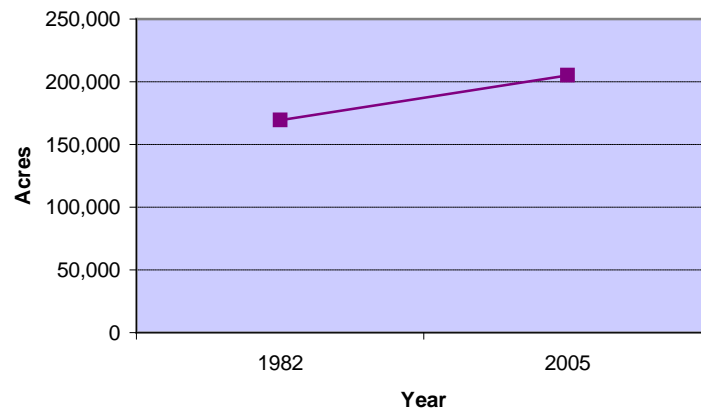


Figure 7 Changes in Red Squirrel Habitat on the Carson National Forest, 1986 to 2005

Wild turkey is an indicator species for the presence of old growth pine. With the increase of harvest (hunting) areas on the forest, it is reasonable to assume a population increase. Population trend can be determined based on increased areas where turkeys are found, increased hunting areas opened to the public, and by hunter success. Wild turkey populations, nation wide, are estimated to have increased by 3.7 to 4.2 million from 1990 to 1995 and from 1989 to 1995 there is an estimated 46% expansion of occupied range (Kennamer J.E. and M.C. Kennamer 1995).

Turkey habitats are located in the following Management Areas of the Carson Forest Plan, MA 3, MA 4, MA 5, MA 6, and MA 1. Turkey habitat from 1986 to 2005 is estimated to have increased from 117,300 to 118,816 acres or a slight upward trend of about one percent.

The shift in management practices to increased thinning and prescribed burning should improve conditions favorable to increasing populations over time. The urban-interface fuels reduction projects planned for the near future on the Carson will continue to improve conditions for the bird, although at a fairly slow rate. Thinning to create clumpy conditions interspersed with openings can reduce competition and create larger tree diversity for roosting and openings for foraging. Prescribed fire would control dense tree reproduction and provide understory forage. Continued development of small, protected water sources and implementation of effective road closures in turkey habitat will also improve conditions. Subsequently, these forest activities will contribute to maintaining turkey populations.

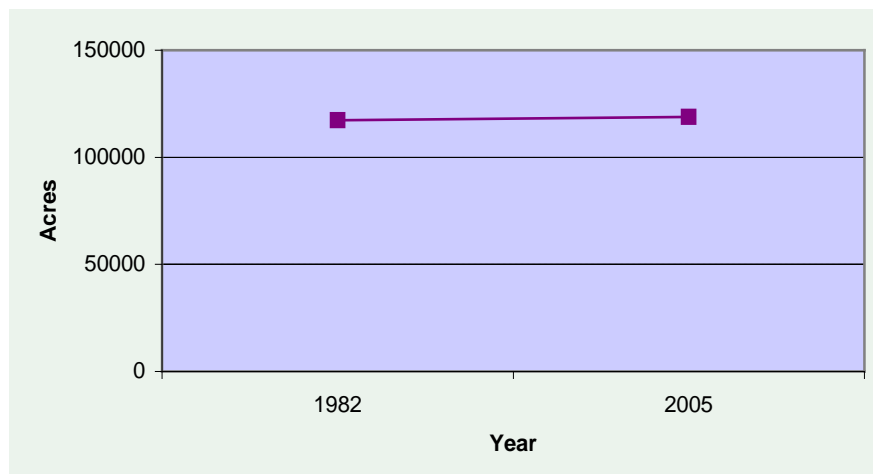


Figure 8 Changes in Suitable Habitat for Wild Turkey on the Carson National Forest, 1986 to 2005

White-tailed ptarmigan is an indicator species for the presence of alpine tundra and subalpine deciduous shrub. This corresponds to Management Area, MA 9, in the Carson National Forest Plan. The Carson Forest Plan EIS identifies 6,400 acres of occupied habitat (USDA 1986a). No management actions have changed since the time of the Forest Plan to cause a change in the number of acres of available habitat on the Carson National Forest.

The Terrestrial Ecosystem Survey data layer indicates there are 10,106 acres of alpine tundra on the Forest (USDA 1987). This does not mean there is any change in the trend of available habitat, but is a result of a variation in habitat mapping. Incidental observations show that portions of these habitats are still occupied. The overall habitat trend for the white-tailed ptarmigan is stable on the forest. Domestic sheep grazing has been eliminated in ptarmigan habitat that should eventually contribute to willow recovery, and subsequently an improved trend over time. Other potential habitat areas, such as Little Costilla Peak in the Valle Vidal, were visited in 2006. Little Costilla Peak should be considered a possible resting location, but it lacks habitat requirements. Big Costilla Peak on private lands west of the Valle Vidal has been reported to have adequate habitat, and sightings have been recorded. In 2009, surveys were done on the Camino Real District, and the Forest can be contacted to obtain results.

While the actual numbers of ptarmigan on the forest are uncertain but appear to be low, the species is still present and the population trend appears to be stable across the forest. This trend is based on the conclusion that the Pecos Wilderness population has been established and the fact there has been sightings of ptarmigan in all three areas over the years supporting the fact that the ptarmigan are remaining established on the forest in low numbers. It has never been expected that the Carson will achieve large breeding populations due to limitations of suitable habitat in the area.

Resident trout species are used as indicator species for quality perennial streams and riparian vegetation. This corresponds to Management Area, MA 14. Resident populations reproduce and sustain themselves in the wild. Defined also as “resident trout” in the Carson Forest Plan, rainbow, brown and brook trout are non-native species that have been stocked extensively in northern New Mexico during the last 100 years. Rio Grande cutthroat trout is the only native of the resident trout management indicator species. Approximately 440 miles of perennial stream on

the Carson National Forest are known habitat for resident trout. Rainbow, brown or brook trout occupy about 50 percent (~225 miles) of that habitat. Physical habitat conditions related to forest management activities and habitat trend for resident trout is stable.

Population surveys were conducted at 21 sites on nine streams for fisheries monitoring and baseline inventory in 2009. Multiple pass depletion survey techniques were used at all sites.

Angostura Creek was surveyed and compared to the survey conducted in 2003. In 2003 only Rio Grande cutthroat trout (*Oncorhynchus clarki virginalis*) were captured. In 2009 the fishery was dominated by brown trout (*Salmo trutta*). Only one adult cutthroat was captured which appeared to be hybridized. It is recommended to conduct population surveys higher in the drainage to investigate further encroachment of brown trout.

Surveys were conducted in three streams in Cruces Basin Wilderness for baseline inventory data. The creeks surveyed included Beaver Creek, Cruces Creek, and Diablo Creek. All three creeks had high densities of brook trout (*Salvelinus fontinalis*).

Three sites were surveyed in the Rio Grande del Rancho. The lower site had a large increase in adult brown trout abundance when compared to surveys conducted in 2005. There was a decrease in Rio Grande cutthroat trout abundance at the upper site while the abundance of brown trout at that site remained stable. A middle site was added in 2009 and had a high density of adult brown trout.

Three sites were surveyed in the Rio de los Pinos, the NMDG&F property site and upper and lower FS sites. When compared to surveys conducted in 2006 all three sites demonstrated a slight increase in adult brown trout abundance. The largest increase was in the USFS lower site. The NMDG&F property site had a slight increase, but still remains at a very low density. This section of river is limited by habitat via high temperature and wide width to depth ratios. The supplemental stocking of rainbow trout throughout this section of river sustains the recreational fishery. Habitat manipulations are needed to improve the quality of the wild trout fishery.

Three sites were surveyed in Rito de la Olla. Brown trout were the only species captured at all sites. All three sites demonstrated a high density of adult brown trout and the middle site had the highest density of all stream survey sites conducted in the NMDG&F Northeast Area in 2009. When compared to surveys conducted in 2002, the upper and lower sites demonstrated a decrease in adult brown trout abundance and the middle site an increase.

Surveys were conducted at five sites in the Red River. The Questa Ranger Station and La Bobita sites demonstrated a slight increase in adult brown trout abundance. Normally these two sites are complete void of any fish, but in 2009 both brown and rainbow trout were captured. Although trout were captured, brown trout densities are still extremely low in these sections of the Red River. The Hatchery Diversion site had a stable adult brown trout population with no change from 2007. The Upper Special Trout Waters (STW) site demonstrated an increase in adult brown trout abundance in 2009. Other trout species (brook and cutthroat trout) were present in the Upper STW site, and they remained stable with little change. The Lower STW site demonstrated a significant decrease in adult brown trout abundance but the site demonstrated an increase in adult rainbow trout abundance in 2009. This follows a trend of increasing rainbow trout ratios within this survey site since 2002.

Surveys were conducted at three sites in the Rio Chiquito. Brown trout were the only fish species found in all three sites. The lower site population remained stable compared to 2002 surveys with little change, while the middle and upper sites demonstrated a decrease in adult brown trout abundance. The upper site was the most significant decrease. Even with the decrease in the middle and upper sites, there is still a high density brown trout population in Rio Chiquito.

Aquatic macroinvertebrates or aquatic insects are found in lakes, streams, ponds, marshes and puddles and help maintain the health of the water ecosystem by eating bacteria and dead, decaying plants and animals. Local populations of certain aquatic macroinvertebrates are indicator species of high quality water. They are an indicator of overall aquatic conditions, quality of fisheries and associated riparian habitat. This habitat corresponds to Management Area, MA 14 of the Carson National Forest Plan. For the purpose of analyzing the effects of forest management activities, the primary habitat requirement for aquatic macroinvertebrates is perennial water. Habitat conditions on the Carson National Forest vary by stream and by location within the stream. Overall, most habitats appear able to support diverse communities of aquatic macroinvertebrates. Stream habitat surveys, which are ongoing, will better qualify conditions in specific streams over time. Since the implementation of the Carson Forest Plan in most areas of the forest, physical condition of aquatic habitat appears to be stable or improved. Population trends for aquatic macroinvertebrates on the Carson National Forest appear to be stable.

Macroinvertebrate surveys were completed at 27 sites in 2009. Surveys and analysis are conducted in accordance with Invertebrate Sampling Field Protocols and Laboratory Methods identified at the National Aquatic Monitoring Center.

Streams surveyed include San Cristobal, Alamitos, Beaver, Comanche, McCrystal, Cabresto, Middle Ponil, Placer and Vidal Creeks, Red River and the east, west, middle forks and mainstem of Santa Barbara Creek. An analysis report will be available in the spring, 2010.

Thermographs were located at 12 sites to collect temperature data each hour spring through fall, 2009. The streams include McCrystal, north Ponil, Vidal and Comanche Creeks. Data will be available in spring, 2010.

Stream habitat inventories were conducted on Beaver, Alamitos and San Cristobal Creeks using the Region 3 survey protocol adapted from Hankin and Reeves survey methodology. Stream inventory reports will be available in spring, 2010.

Riparian

Goals:

To improve the condition of riparian areas through direct treatment and improved resource management, indirectly benefiting fish and wildlife habitat diversity, water quality, and water oriented dispersed recreation.

Monitoring:

(1) Determine the response in riparian condition resulting from the implementation of the standards and guidelines and; (2) Monitor the activities and uses to insure they are within the Standards and Guidelines.

Results:

Riparian health is a key to a sustainable, healthy forest ecosystem. Settlement activities (such as intensive grazing, and conversion to haying operations) in riparian areas significantly altered these systems in the late 1800's and early 1900's prior to presidential declarations making the public lands Forest Reserves. Although most of these systems have remarkably recovered, many still need improvement to regain their full natural function.

One area of recovery is east of the Talpa, New Mexico community on the Rito de la Olla (Pot Creek). Until the late 1960's the riparian area was grazed and used for haying operations. The shifting of grazing to other pastures within the allotment, reductions in permitted livestock, cessation of the haying operations all contributed to recovery of the riparian area. This particular riparian area is now home to the occupied habitat for the southwestern willow flycatcher. This particular area is within the Miranda allotment, however, it is excluded from grazing.

Stream habitat surveys are being completed as a component of the fisheries surveys. These surveys also permit collection of information pertinent to the identification, location, and the condition of existing riparian areas. Properly functioning conditions are also being assessed. For key projects, baseline watershed quality information is being collected. Water quality information is being obtained and provided by the State of New Mexico.

Special Areas (Management Area 19)**Goals:**

The proposed Arellano Canyon Research Natural Area, the Tres Piedras Haplopappus microcephalus Botanical Area, the Middle Fork Lake/Sangre de Cristo Pea Clam Zoological Area and other potential research natural areas will be maintained and protected.

Monitoring:

NEPA analysis of site-specific proposed actions include the evaluation of effects on special areas, to insure that they are not adversely impacted. An interdisciplinary team evaluates a proposal through the NEPA process and recommends restrictions or corrective actions if inspections reveal adverse impacts on the potential RNA or endangered plants or animals.

Results:

No uses or management activities on the Carson National Forest are causing adverse impacts to special areas. The continuing drought could possibly reduce the size of Middle Fork Lake which could cause a change in suitable habitat in the Pea Clam Zoological Area. The increased moisture levels in 2007 contributed to Middle Fork Lake maintaining near normal size. A range analysis done in 2007, on the Questa Ranger District, resulted in the identification of the need to increase residual forage guidelines to better protect the Pea Clam Zoological Area.

Protection 3- Insect and Disease

Goals:

To meet Federal regulation, ensure destructive insect and disease organisms do not increase to potentially damaging levels following management activities.

Monitoring:

Determine growth reduction and mortality caused by insect and disease infestations.

Diseases such as dwarf mistletoes and root disease causing organisms are found scattered about the forest. These diseases can cause the death of individual trees and at times small pockets of trees. Foliage diseases such as Ponderosa Pine Needle Cast are scattered over the Carson National Forest. New Mexico 518 between Taos and Questa has pockets of needle cast. These locations are expected to increase in size due to drought stress in trees and the increasing amount of inoculum present. The scattered nature of these dead trees prevents an accurate estimate of the total acreage of killed trees.

Bark beetles are the primary cause of tree mortality in the region and tend to be host specific. They are monitored and detected aerially by the browning discoloration of needles in affected trees called “faders”. Generally the smallest clump of “faders” that can be detected is 3 to 5 trees. Most conifers (excluding Ponderosa pine) are normally attacked and killed by a single species of bark beetle. A group of Douglas-fir “faders,” for example, is most often the result of an attack by the Douglas-fir bark beetle, *Dendroctonus pseudotsugae*. Piñon pine mortality is primarily caused by the bark beetle, *Ips confusus*. In contrast, Ponderosa pine are attacked and killed by several different bark beetles.

Results:

Table 4 Insect and disease conditions 2004 to 2009by year by acres.

Insect/Disease	2004	2005	2006	2007	2008	2009
Western Spruce Budworm	114,990	80,265	54,077	156,450	162,340	214,510
Aspen Defoliation	7,570	8,525	1,524	10,430	8,450	21,760
Piñon Bark Beetle	33,265	None mapped	None Mapped	None Mapped	None Mapped	None Mapped
Mountain Pine Beetle (investigation shows this to be Western Pine Beetle)	1,345	None mapped	271	None Mapped	50	None Mapped
Douglas-fir Beetle	15,815	11,885	4,826	340	390	400

Insect/Disease	2004	2005	2006	2007	2008	2009
Spruce Beetle (includes corkbark fire mortality)	3,905	6,605	2,223	None Mapped	None Mapped	None Mapped
Fir engraver Beetle	165	4,100	1,727	6,800	5	120
Ips beetle in Ponderosa pine	Not detected or recorded	Not detected or recorded	Not detected or recorded	3,310	5	Not detected or recorded
Western balsam Bark Beetle	Not detected or recorded	3,540	6,590	11,180	17,850	12,380
Ponderosa Pine Bark Beetles (Western Pine Beetle and Ips combined)	n/a	n/a	250	3,760	50	120

Western Pine Beetle, *Dendroctonus brevicomis*, primarily affects Ponderosa pine. This insect rarely infests trees less than 9 inches in diameter. One beneficial effect of this insect is to create dead or dying trees suitable for cavity nesting wildlife species.

It was expected the infestation incidence would be slightly reduced in 2005 due the reduced infested acreage in 2004. In actuality, there was little to no detection of this insect in 2005 – 2009. The indications are creation of at least 20,900 Ponderosa pine snags 9 inches or greater in diameter in the last six years by this insect. The maps prepared after the aerial observation show the scattered nature of the insect infestations. It is highly likely existing snags in interior forest locations generally preclude removal, authorized or unauthorized, for firewood purposes. Issued permits prohibit removal of Ponderosa pine snags. Secondary cavity nesting birds preferred to nest in trees that had recently died. A significant number of nests are found in snags which had been dead less than 20 years with the most heavily used in the 5 to 20 year age since death range. (Balda, 1975)

Table 5 Western Pine Beetle conditions and snags created 2004 – 2009

Western Pine Beetle	2004	2005	2006	2007	2008	2009
Acres affected	1,345	None mapped	None mapped	None Mapped	50	120

Western Pine Beetle	2004	2005	2006	2007	2008	2009
Estimated Snags created	5,380	0	0	0	100	480

Douglas-fir beetle, *Dendroctonus pseudotsugae*, affects Douglas-fir. The larger trees, greater than 9 inches in diameter, are attacked and killed. A beneficial effect of this insect is to increase snag densities in infested stands. The indications are a creation of at least 129,688 Douglas-fir snags 9 inches or greater in diameter in the last six years. The maps prepared after the aerial observation shows the scattered nature of the insect infestations. It is highly likely existing snags in interior forest locations generally preclude removal, authorized or unauthorized, for firewood purposes. Secondary cavity nesting birds preferred to nest in trees that had recently died. A significant number of nests are found in snags which had been dead less than 20 years with the most heavily used in the 5 to 20 year age since death range. (Balda, 1975)

Douglas-fir beetle has increased its presence to 15,815 acres in 2004. In 2005 a decline began with 11,885 acres, 4,826 acres in 2006, 340 acres in 2007, 390 acres in 2008 and 400 acres in 2009 affected. The number of infested acres appears to be stabilizing. The precipitation increases over previous years may account for some of this reduction. An additional explanation is that the number of parasitic insects has increased since 2005. This parasitism in 2005 helped reduce the population available for infestation of new trees. The populations, like many other insects, are somewhat cyclic around an endemic population.

Table 6 Douglas-fir beetle conditions and snags created 2004 - 2009

Douglas-fir Beetle	2004	2005	2006	2007	2008	2009
Acres affected	15,815	11,885	4,826	340	390	400
Estimated Snags created	63,260	47,540	14,478	1,360	1,450	1,600

Fir Engraver beetle, *Scolytus ventralis*, affects true fir trees. The larger trees, greater than 9 inches in diameter, are attacked and killed. A beneficial effect of this insect is to increase snag densities in infested stands. The indications are a creation of at least 49,981 white fir and corkbark fir snags 9 inches or greater in diameter in the last six years. The maps prepared after the aerial observation shows the scattered nature of the insect infestations. It is highly likely existing snags in interior forest locations generally preclude removal, authorized or unauthorized, for firewood purposes. Secondary cavity nesting birds preferred to nest in trees that had recently died. A significant number of nests are found in snags which had been dead less than 20 years with the most heavily used in the 5 to 20 year age since death range. (Balda 1975)

Fir engraver beetle has increased its presence to 4,100 acres in 2005, a decline in 2006 to 1,727 acres, and another increase to 6,800 acres in 2007. In 2008 the population decreased to 5 acres. In 2009 the population rebounded to 120 acres infested. The number of infested acres appears to be fluctuating. Available moisture may account for some of these changes. An additional explanation is the number of parasitic insects increased during 2004 but the conditions in 2005 were not conducive for increased parasitism. These populations like many other insects are somewhat cyclic around an endemic population.

Table 7 Fir Engraver Beetle conditions and snags created 2004- 2009

Fir engraver Beetle	2004	2005	2006	2007	2008	2009
Acres affected	165	4,100	1,727	6,800	5	120
Estimated Snags created	660	16,400	5,181	27,200	60	480

Spruce beetle, *Dendroctonus rufipennis*, affects spruce trees and corkbark/subalpine fir. The larger trees, greater than 9 inches in diameter, are attacked and killed. A beneficial effect of this insect is to increase snag densities in infested stands. This insect can build to high populations very quickly causing large areas of mortality in the higher elevations. The indications are a creation of at least 50,932 spruce and fir snags 9 inches or greater in diameter in the last six years. The maps prepared after the aerial observation shows the scattered nature of the insect infestations. It is highly likely existing snags in interior forest locations generally preclude removal, authorized or unauthorized, for firewood purposes. Secondary cavity nesting birds preferred to nest in trees that had recently died. A significant number of nests are found in snags which had been dead less than 20 years with the most heavily used in the 5 to 20 year age since death range. (Balda 1975)

Spruce beetle presence infested 3,905 acres in 2004, and then increased to 6,605 acres in 2005, with a subsequent decline in 2006 to 2,223 acres. In 2007, 2008 and 2009 there were no populations detected. The number of infested acres is fluctuating. The spruce beetle populations like many other insects are somewhat cyclic around a smaller endemic population.

Table 8 Spruce Beetle conditions and snags created 2004 - 2009

Spruce Beetle	2004	2005	2006	2007	2008
Acres affected	3,905	6,605	2,223	None Mapped	None Mapped
Estimated Snags created	15,620	26,420	8,892	0	0

Western balsam bark beetle, *Dryocoetes confusus*, attacks and kills trees in the true fir group, such as white fir and subalpine or corkbark fir. The larger trees, greater than 9 inches in diameter, are attacked and killed. A beneficial effect of this insect is to increase snag densities in infested stands. The indications are a creation of at least 277,760 fir snags 9 inches or greater in diameter in the last six years. The maps prepared after the aerial observation shows the scattered nature of the insect infestations. It is highly likely existing snags in interior forest locations generally preclude removal, authorized or unauthorized, for firewood purposes. Secondary cavity nesting birds preferred to nest in trees that had recently died. A significant number of nests are found in snags which had been dead less than 20 years with the most heavily used in the 5 to 20 year age since death range. (Balda, 1975)

Western balsam bark beetle was undetected from 2003 to 2004. Populations appeared in 2005 in 3,540 acres and increased to 17,850 acres in 2008 and have dropped to 12,380 acres in 2009. The number of infested acres appears to be increasing. The populations like many other insects are somewhat cyclic around an endemic population.

Table 9 Western Balsam Bark Beetle conditions and snags created 2004 - 2009

Western Balsam Bark Beetle	2004	2005	2006	2007	2008	2009
Acres affected	Not detected or recorded	3,540	6,590	11,180	17,850	12,380
Estimated Snags created	0	14,160	26,360	44,720	143,000	49,520

The following chart summarizes the acres infested by insect, and the estimated number of snags greater than 9 inches in diameter created by insect infestation. The insects noted are native to the Carson National Forest. An endemic population of these insects fluctuates depending on year, moisture and temperature regimes, timing of temperature changes, parasitic insects and organism, bird and small mammal populations, and plant densities. Epidemic populations occur when some factor such as the moisture regime changes, drought, or plant densities become high causing intense competition for soil moisture and nutrients. The population of natural control agents generally lags one to two years behind the insect population increase. These general trends give rise to the cyclic population changes of insects.

Table 10 Insect, acres affected, and estimated snags created by year 2004 - 2009

Insect data	2004	2005	2006	2007	2008	2009

Part 1- Monitoring Activities and Evaluation

Insect data	2004	2005	2006	2007	2008	2009
Western Pine Beetle						
Acres affected	1,345	None mapped	None mapped	None mapped	50	120
Estimated Snags created	5,380	0	0	0	100	480
Douglas-fir Beetle						
Acres affected	15,815	11,885	4,826	340	390	400
Estimated Snags created	63,260	47,540	14,478	1,360	1,450	1,600
Fir engraver						
Acres affected	165	4,100	1,727	6,800	5	120
Estimated Snags created	660	16,400	5,181	27,200	60	480
Spruce Beetle						
Acres affected	3,905	6,605	2,223	None Mapped	None mapped	None mapped
Estimated Snags created	15,620	26,420	8,892	0	0	0
Western Balsam Bark Beetle						
Acres affected	Not detected or recorded	3,540	6,590	11,180	17,850	12,380
Estimated Snags created	0	14,160	26,360	44,720	143,000	49,520

Insect data	2004	2005	2006	2007	2008	2009
Total estimated snags created	84,920	104,520	54,911	73,280	144,610	52,080

In the past six years an estimated 514,321 snags 9 inches in diameter or larger, have been created by the above insects, in the spruce, mixed conifer, and Ponderosa pine cover types. These snags over time will fall to the forest floor providing large woody debris after their use by cavity nesting species.

The above table indicates an increasing amount of forested land affected by these insects. One insect population may be on a decline, while another may be increasing. The recent several years of drought are likely one of the causal factors increasing insect populations. Other natural causal factors are increased tree densities, reduced bird and small mammal populations due to drought, and reduced populations of parasitical insects.

Piñon Bark Beetle generally infests the entire stand, though an occasional piñon will be attacked. Other tree species within the stand are not infested. The insect is host specific. The effect of this insect is to remove nearly all the piñon pine in the infested stand. The number of acres infested decreased dramatically but still nearly 33,000 acres were attacked in 2004. In 2008 less than 1 acre of new piñon pine mortality was detected aerially. In 2009 no new infestations piñon pine mortality was detected aerially. It appears that the population of this insect subsided and returned to an endemic level.

The immediate vegetative result of this beetle infestation is loss of tree cover. The longer-term result should be an increase in grass and forbs cover as the dead trees fall and break up, creating ground debris. This in turn provides microsites (shade and moisture) for grass and other plant establishment. Other plants likely to invade the areas of tree canopy loss include big sagebrush and four wing saltbush.

Protection 5- Fuels

Goals:

Fuel treatment will follow the various timber activities as a means of reducing fire hazard and insect and disease potential.

Monitoring:

Maintain a fuel treatment atlas and record areas treated. Data is generated from field personnel who monitor and/or direct fuel treatment by Forest Service crews, logging companies, contractors, etc.

Results:

There are 4 active timber sales currently active on the forest in 2009 that reduce fire fuels hazards. Approximately 569 acres were treated and monitored in 2009 for forest health and fuels reduction as a part of 3 CFRP grants (Collaborative Forest Restoration Program).

The majority of fuel treatments are occurring in the wildland urban interface adjacent to communities located in or adjacent to the National Forest. These projects are being prepared under the Healthy Forest Initiative or Healthy Forest Restoration Act or other authorities. The National Fire Plan has focused attention on at risk communities. Supporting documentation is located at the Forest Supervisor's office and the individual Ranger District offices.

Forest-wide, the trend is toward increased fuel loadings, tree mortality, and increased tree density within stands of trees. Management options for dealing with these issues are somewhat limited. Tree mortality caused by insects or disease is difficult to address due to its widely scattered nature. Insect populations tend to be cyclic. Disease centers are difficult to treat if economically treatable. Fuel loadings increase as trees and other woody material die and fall to the forest floor. The trend has been toward more restrictions on use of active management, both through application of restrictive standards and guidelines related to threatened, endangered, and sensitive species and through limitations outlined in appeals and litigation.

Physical Environment

Soil and Water 1- Watershed Conditions

Goals:

To improve unsatisfactory watershed conditions on 25,000 acres by 2020. As a result of this change, productivity of the land is expected to improve.

Monitoring:

Improvement of watershed condition on the Forest is based on certain activities that will increase or enhance ground cover conditions. These activities include prescribed burning, converting sagebrush to native grasses and forbs, improving livestock distribution and utilization on grazing allotments, thinning densely stocked forested stands, installing sediment retention structures, and implementing proper grazing management through National Environmental Policy Act analysis for permit re-issuance.

The Forest Plan monitoring plan identifies sampling of percent ground cover every three years as specified in Terrestrial Ecosystem Survey Handbook, Chapter 8 as the method for monitoring watershed conditions. Vegetative ground cover was extensively monitored using various methodologies, principally associated with grazing management and compliance with the annual operating instructions and permit terms and conditions (utilization monitoring, RAM, and pre and post season pasture evaluations).

Results:

Activities that improved Forest watershed conditions were accomplished on nearly 7,500 acres in 2009. The trend in the types of projects proposed on the Forest is towards improving watershed conditions and completing treatments that are light on the land. The wildland/urban interface projects proposed in the coming year involve primarily thinning and prescribed burning. Supporting documentation is located at the respective ranger districts. A detailed summary of district activities is included in this report.

Table 11 Some Highlights of Watershed Improvement Work 2003 -2009

Fiscal Year	2003	2004	2005	2006	2007	2008	2009
Road Maintenance (miles) ¹	431	143	286	260	373	479	768
Road Obliteration (miles)	20	0	2.8	0	2	0	8.5
Re-seeding (Acres) ²	0	500	2,000	1,500	0	350	100
Sagebrush conversion (Acres) ³	0	1,200	0	0	0	350	839
Thinning (acres) ⁴	966	1,898	1,288	2,200	400	406	956
Prescribed burning ⁵	3,915	2,595	2,063	2,957	3,855	5,927	5,596

SUMMARY FOR YEAR 2009**Camino Real Ranger District:**

- Maintained 115 miles of forest roads and 41.9 miles of forest trail to reduce erosion and sedimentation.
- Completed 263 acres of prescribed burning and 631 acres of thinning to reduce fuels.
- Closed 3.5 miles of existing road in the Capulin area and reinforced road closures on an additional 10 miles.

¹ Road Maintenance is done on a spot basis. These are miles of road where the maintenance was actually done. Many miles are driven over to arrive at the location where maintenance is needed. Miles not needing maintenance are not reflected in mileages in this table.

² Re-seeding of brush hog/sage conversion acres at D2 (NPS Accomplishment report to NMED)

³ Sage Conversion acres at D2 (NPS Accomplishment report to NMED)

⁴ FY 2008 Final Accomplishment Justification – FOR-VEG-IMP

⁵ FY 2008 Final Accomplishment Justification - FP-FUEL-WUI and FP-FUELS-NON-WUI

- Thinned approximately 510 acres across the district.

Table 12 Stocking Level Reductions (percentages) for allotments on Camino Real Ranger District 2006 -2009

Camino Real Allotment	Stocking level reduction 2006	Stocking level reduction 2007	Stocking level reduction 2008	Stocking level reduction 2009
Angostura	no data	no data	7	0
Black Lake	45	50	55	55
Capulin	10	0	10	0
East Fernandez	no data	no data	88	0
Flechado	n/a	22	16	24
Knob	no data	no data	0	0
Luna-Chacon	20	0	0	1
Rio Chiquito	31	20	10	15
Rio Pueblo	100	90	86	50
Santa Barbara	29	18	17	14
Tienditas	39	30	15	0
Trampas	33	30	33	30

Canjilon Ranger District:

- Reduced permitted stocking levels 1 on two allotments (reduced numbers or shortened grazing season).
- Monitored grazing levels on all allotments.
- Treated 602 acres of sagebrush for vegetation management and improvement
- Maintained 115 miles of forest road to reduce erosion and sedimentation.

Table 13 Stocking Level Reductions (percentages) for allotments on Canjilon Ranger District 2006-2009

Canjilon Allotment	Stocking level reduction 2006	Stocking level reduction 2007	Stocking level reduction 2008	Stocking level reduction 2009
Bateman	0	0	0	0
Canjilon	20	6	0	0
Canjilon Creek	20	20	20	20
Cebolla	2	2	6	12

Canjilon Allotment	Stocking level reduction 2006	Stocking level reduction 2007	Stocking level reduction 2008	Stocking level reduction 2009
English	9	0	0	0
Frenchy-Juaquin	no data	no data	0	0
Jarosa	no data	no data	3	0
Mesa	32	0	0	0
Mogote	25	0	10	0
Mogotito	14	15	3	5
Nutrias	no data	no data	2	0
Oso	no data	no data	0	0

El Rito Ranger District:

- 618 acres of vegetation management on Ensenada, Agua Caballos, and Highway 115 Corridor project areas.
- Reforestation of 198 acres in Pine Canyon burned area.
- Mechanical removal of sagebrush on 602 acres and seeding to grass.

Table 14 Stocking level reductions (percentages) for allotments on El Rito Ranger District 2006- 2009

El Rito Allotment	Stocking level reduction 2006	Stocking level reduction 2007	Stocking level reduction 2008	Stocking level reduction 2009
Alamosa	20	14	6	0
Comanche	25	10	24	0
Cano	0	0	0	0
El Rito Lobato East	45	26	35	0
El Rito Lobato West	43	33	33	11
Escondido	no data	no data	0	0
Jarita Mesa	30/5	5/5	4	0
Jarosita	no data	no data	0	0
Salvador Complex	48 cattle 70sheep	51 cattle 64 sheep	60	0
San Gabriel	10	15	18	0

Jicarilla Ranger District:

- Continued management of Wild Horse and Burro populations by removing 85 wild horses from Jicarilla Wild Horse and Burro Territory.
- Installed 3 culverts on Forest Roads.
- Surfaced 2 miles of road.
- Prescribed burned 1,100 acres .
- Reouted and repaired 100 feet of FR 314 along Carrizo Canyon

Table 15 Stocking level reductions (percentages) for allotments on Jicarilla Ranger District 2006-2009

Jicarilla Allotment	Stocking level reduction 2006	Stocking level reduction 2007	Stocking level reduction 2008	Stocking level reduction 2009
Bancos	100	100	100	100
Cabresto	54	50	52	100
Carracas	100	100	100	100
Laguna Seca	34	17	0	16
Valencia	17	0	0	13
Vaqueros	92	72	53	59

Tres Piedras Ranger District:

- Prescribed burn over 500 acres within grassland cover type within Dry lakes area to improve production and cover of the grass/forb forage for wildlife and livestock.
- Administered all allotments to standard through range readiness inspections, issuance of annual operating instruction in pre-season meetings with permittees, utilization monitoring during the grazing season and end-of-season-monitoring and feedback to permittees. This administration covers approximately 352,140 acres District-wide.
- Maintained and improved 120 miles of road surface.

Table 16 Stocking level reductions (percentages) for Tres Piedras Ranger District 2006-2009

Tres Piedras Allotment	Stocking level reduction 2006	Stocking level reduction 2007	Stocking level reduction 2008	Stocking level reduction 2009

Tres Piedras Allotment	Stocking level reduction 2006	Stocking level reduction 2007	Stocking level reduction 2008	Stocking level reduction 2009
Apache Complex	10	15	48	22
Canjilon Creek	no data	no data	0	82
Carson Mojino	no data	no data	98	16
Cerro Azul	no data	no data	0	81
East Piñon	no data	no data	94	61
Jawbone	no data	no data	68	10
Lagunitas	15	10	0	10
Mogote	no data	no data	84	47
Oso	no data	no data	0	0
San Antone	25	14	10	94
San Antonio Mountain	no data	no data	74	22
Santos	no data	no data	0	11
Servilleta	no data	no data	76	46
Spring Creek	30	41	15	41
Sublette	25	10	4	6
TCLP	no data	no data	24	100
Tio Gordito	no data	no data	15	17
Tio Grande	10	13	10	22
Tres Orejas	no data	no data	100	82
Tusas	20	21	15	16

Questa Ranger District:

- Graded 48 miles of existing road in the Valle Vidal to restore road surface drainage.
- Conducted trail maintenance on approximately 28.6 miles of
- Removed approximately 5,000cubic yards of waste rock from the Big Five Mine to the Biter Creek Consolidation Cell (CERCLA project) in conjunction with the Supervisor's Office.
- Obliterated 5 miles of road bed.
- Prescribed burned 2,700 acres to increase herbaceous ground cover.
- Maintained 80 miles of existing road on the Questa ranger district to restore road surface drainage.

Table 17 Stocking level reductions (percentages) for allotments on the Questa Ranger District 2006 - 2009

Questa Allotment	Stocking Level Reduction 2006	Stocking Level Reduction 2007	Stocking Level Reduction 2008	Stocking Level Reduction 2009
Arroyo Hondo	47	37	27	33
Black Copper/Red River	100	100	100	0
Bobcat	100	100	100	100
Columbine	100	100	100	100
Deer Creek	50	24	24	24
Goose Creek	100	100	100	100
La Cal	100	100	100	100
La Lama	80	75	75	75
Lake Fork Baldy	100	100	100	100
Midnight-Mallette	36	51	38	37
Rito Segundo	69	70	69	100
San Cristobal	67	36	35	35
Sawmill Park	100	100	100	100
Valle Vidal	0	0	0	0

Supervisor's Office:

- Supported efforts for Forest Land Management and Resource Plan amendment for the Valle Vidal, on hold.
- Supported efforts for the Travel Management Rule implementation and the related Forest Land Management and Resource Plan forest plan amendments.
- Supported the State of New Mexico Regional Water Planning efforts as a member of the Taos County Regional Water Planning Steering Committee in cooperation with Taos County and other stakeholders.
- Maintained approximately 768 miles of forest road surface.
- Removal of approximately 5,000 cubic yards of mining waste material in the Placer Creek

Soil and Water 2- Best Management Practices

Goals:

Production of water from forestlands will meet State water quality standards.

Monitoring:

Established designated qualified personnel to check Best Management Practices (BMP) (i.e., seeding disturbed areas, water barring roads, etc.) for implementation on the ground. Best management practices monitoring follows Regional evaluation guidelines and procedures.

Results:

The application of BMPs is standard procedure with any ground disturbing activity undergoing environmental analysis. Implementation of BMPs is the responsibility of each district ranger. Field trips are taken to validate on-site BMP implementation. It is recommended that more emphasis be put on BMP training and the development of a BMP monitoring program to track actual implementation and effectiveness. Several water quality projects have been implemented on the Forest:

- Baseline and existing condition information are being collected in cooperation with the New Mexico Environment Department (NMED) for several creeks within the Carson National Forest boundary. Collected information will help determine whether these reaches are in compliance with New Mexico water quality standards. Supporting documentation is located at the respective ranger station and the Supervisor's Office.
- Identification of existing and potential non-point source water pollution on the Carson is ongoing and helps determine where watershed work would provide the most significant results.

Soil and Water 3- Roads

Goals:

To assure that Best Management Practices (BMP) are implemented in all phases of road design, construction and maintenance. To minimize erosion and maintain on-site productivity and water quality, and to assure that road density for public use is not exceeded.

Monitoring:

Road design, construction, maintenance and density.

Results:

BMPs are standard mitigation measures when any road construction is proposed. Analysis of the proposal and alternatives are usually conducted with the assumption that BMPs are integrated into the activities. Much of the maintenance performed on Forest roads is structural measures (e.g., water bars, crowning, resurfacing, etc.) through inspection and maintenance activities in

order to minimize erosion, maintain on-site productivity and water quality. Supporting documentation is located at the respective ranger districts.

Supervisor's Office:

- Maintained approximately 535miles of forest road surface forest wide (except for the Jicarilla Ranger District). This includes 197 miles of level 2 road surface, 360 miles of level 3 road surface, and 28 miles of level 4 road surface.

Jicarilla Ranger District:

- Road maintenance was performed through our continued partnership with the oil and gas companies via the Carson Roads Committee. In addition, about 225miles of open road surface are maintained on a timely basis to access gas well locations and minimize resource impacts from road use.

Human Environment

Facilities 2

Goals:

Travel management objectives will be developed for all Forest Development Roads (FDR) and travelways. This will further determine and verify which roads are needed and should be included or remain on the FDR System, which are needed only periodically and should be closed, and which should be added to the obliteration list. New construction of Forest Development Roads is primarily for timber sales and oil & gas development. Approximately 70% of these roads should be local terminal functional classification and should be closed promptly after resource management activities have ended.

Monitoring:

A revised transportation plan for the Carson will be completed in the next two years under the Travel Management process. In 2002, an inventory was performed on level 3, 4 and 5 roads. The result was a Forest-wide Road Analysis (RAP) for these arterial and collector roads. The RAP was completed in April 2003. In addition over 3,777 miles of road, levels 1 and 2, have been inventoried, documenting conditions of road surface, drainage, sight distance, and proper signing since 2001. The inventory was halted at the end of 2006 pending Travel Management Rule decisions. Facility, road, bridge and dam maintenance monitoring is ongoing, although minimal.

Results:

In fiscal year 2009there was no new road reconstruction nor reconstruction There were 537 miles of level 2, 3, 4 roads maintained to standard.

Recreation 1

Goals:

Provide the opportunity for the public to obtain a variety of recreation experiences by managing the natural resource setting and the activities that occur within it. Provide a spectrum of opportunities on the Forest from Semi-primitive to Urban, with emphasis on the less developed end of the spectrum. To offer a balanced level of developed and dispersed recreation experiences. Demand for dispersed recreation will be within capacity. Quality of experience will increase due to more intensive management.

Monitoring:

Effects on dispersed recreation are evaluated in the majority of environmental analyses for project proposals – whether or not they are recreation related. Changes to the Recreation Opportunity Spectrum (ROS) class are assessed and avoided if possible.

Results:

No decisions on site-specific projects in 2009 have caused an analysis area's ROS class to change.

Recreation 2

Goals:

The Forest will offer a wide range of opportunities for developed sites in the public and private sector to support recreationists, to provide barrier-free access, and to implement recreational strategies.

Monitoring:

Assessment of goal achievement for the recreation program is based on professional judgment by recreation specialists, public comments and information from Regional, Forest and District recreation managers.

Customer satisfaction on how well we are managing the Forest is monitored through evaluation cards, newspaper articles and comments from recreation fee envelopes and walk-in visitors. Developed campgrounds and picnic areas are monitored at least on a weekly basis during the summer months by Forest Service law enforcement, district personnel, campground hosts and/or concessionaires, as well as through cooperative agreements with state and county law enforcement. These comments provide input on the conditions of developed recreation sites, the presence of user conflicts and public safety problems. Supporting documentation is located at each ranger station or in the Forest Supervisor's office.

Taos Ski Valley (TSV) and Red River Ski Area (RRSA) operations are monitored at least once a week during the winter by the Questa snow ranger. Sipapu Ski Area operations are monitored at least once a month. Site inspections by Forest Service lift engineers are made at least once a season at each ski area. Supporting documentation for monitoring operations at TSV and RRSA is located at the Questa Ranger Station and at each ski area. Supporting documentation for monitoring operations at Sipapu is located at the Camino Real Ranger Station and at Sipapu Ski

Area. Supporting documentation of lift inspections is located at the Southwestern Regional office in Albuquerque. The National Visitor Use Monitoring Project for the Carson National Forest was completed and placed in the public domain in 2004. It is available electronically at:

<http://www.fs.fed.us/recreation/programs/nvum/>.

Results:

Recreation use and demand appears to be experiencing a small, steady growth. Use is concentrated at developed sites, streams, rivers, lakes, wilderness and backcountry areas. Several nearly barrier-free recreational facilities have been provided in recent years at Santa Barbara Campground, Echo Amphitheater Picnic Area and Hopewell Lake Campground. Monitoring ski area operations has not exposed any noncompliance or safety violations.

Table 18 Skier visits to respective ski areas 2003 -2009ski seasons

Ski Season	Taos Sky Valley	Red River Ski Area	Sipapu Ski Area
2002-2003	249,682	101,816	15,874
2003-2004	224,565	104,406	18,137
2004-2005	237,441	84,133*	19,791
2005-2006	155,003	76,140	17,751
2006-2007	208,187	83,246	23,167
2007-2008	241,115	86, 619	30,151
2008-2009	241,115	89,619	30,151

* Lower number due to change in method of obtaining visitor count.

The Enchanted Forest continues to provide quality cross-country skiing opportunities. The area served approximately 4,300 skier visits in the 2008-2009 season. Visitation per year is dependant on snow conditions. Snow conditions or lack of snow also influences the number of skiers. Red River Ski area and Sipapu Ski Area both permit snowboarding with the snowboarders reflected in the number of skiers. Overall, skiers are satisfied with the conditions of the three ski areas on the Carson. Interest in Taos Ski Valley increased with the decision to allow snowboarding that went into effect during the spring of 2009.

Recreation 3

Goals:

Help the public enjoy their Forest visit and instill an understanding of the resources and uses of their National Forests. Wildlife recreation use will increase by 183 percent by the end of the planning period. This is within capacity for this type of use.

Monitoring:

No specific monitoring of wildlife recreation use has taken place on the Forest. The NM Department of Game and Fish regulates hunting and fishing on the National Forest System lands.

Results:

Inquiries and comments received at the ranger stations and the Forest Supervisor's Office verify that many visitors come to see wildlife through active bird watching, camping, hiking and cross-country skiing.

Recreation 4**Goals:**

All developments are high quality and well maintained. They fill the needs of the users.

Monitoring:

Assessment of goal achievement for the recreation program is based on professional judgment by recreation specialists, public comments and information from Regional, Forest and District recreation managers. Customer satisfaction on how well the forest is managed, is monitored through evaluation cards, newspaper articles and comments from recreation fee envelopes and walk-in visitors. Developed campgrounds and picnic areas are monitored at least on a weekly basis during the summer months by Forest Service law enforcement, district personnel, campground hosts and/or concessionaires, as well as through cooperative agreements with state and county law enforcement. These comments provide input on the conditions of developed recreation sites, the presence of user conflicts and public safety problems. Supporting documentation is located at each ranger station or in the Forest Supervisor's office.

Recreation facility construction projects include reviews to ensure contract work meets specifications, environmental assessment requirements, and to monitor how well the design meets user needs. Such reviews have been performed at the Santa Barbara Campground, Echo Amphitheater Picnic Area and Hopewell Lake Campground. Supporting documentation is located at the Forest Supervisor's office.

Results:

Customer satisfaction on the condition of developed sites varies depending on the location and the age of the facility. The newest campgrounds, such as Agua Piedra and Hopewell Lake, are experiencing positive comments. On the other hand, Taos Canyon facilities are heavily used and sites closest to Taos are frequently vandalized. The campgrounds near Red River are heavily used during the summer months. In response to visitor comments, the Red Rock Campground is being analyzed for upgrades. The National Visitor Use Monitoring Project for the Carson National Forest contains more information.

The National Visitor Use Monitoring Project for the Carson National Forest was completed and placed into the public domain in 2004. This information is available electronically at:

<http://www.fs.fed.us/recreation/programs/nvum>.

Recreation 5

Goals:

Establish a full spectrum of trail opportunities, considering all modes of travel, ranging from challenging and adventurous to opportunities for people with disabilities, and give special emphasis to the protection, development and management of specially designated areas and trails.

Monitoring:

Assessment of goal achievement for the recreation program is based on professional judgment by recreation specialists, public comments and information from Regional, Forest and District recreation managers.

Results:

Hunters who do not rely on the use of ATV's continue to be concerned over the increasing use of ATVs on the forest during hunting season. The forest has been limited in its ability to enforce motorized use off of designated roads and trails. ATV use in unauthorized areas has becoming a significant problem on the forest for some districts where recreation use is moderate to high. However, the proactive travel management implementation plan, that uses tools such as effective signing and a collaborative approach to motorized vehicle use monitoring, should reverse this trend.

The development of a transportation plan that designates the type of use on roads and trails is in process and public involvement occurred throughout 2007 and into 2008. The December 9, 2005 regulation concerning Travel Management, 36 CFR 212 as amended, is being used to designate roads and trails that will be open (and closed) to motorized vehicles. The forest is on schedule and expects to issue a travel management decisions by the end of FY 2010.

Segments of the Continental Divide National Scenic Trail (CDNST) occur on the Canjilon, El Rito and Tres Piedras districts. In 2009, volunteer and partnership efforts resulted in 2 miles of construction. In addition, biological and archeological surveys were completed to support the out-year program objectives. Each year, significant progress continues to be made on the (CDNST). By 2014, the CDNST will be fully implemented on the forest.

In addition, the following trails-related projects were completed to provide a quality recreational experience on the Forest, while protecting natural resources. Supporting documentation is located at the Forest Supervisor's office.

Table 19 Forest Trail Activities 2003 - 2009

Activity	2003	2004	2005	2006	2007	2008	2009
Trail Maintenance (miles)	28	11	105	106	42	31	71.5

Activity	2003	2004	2005	2006	2007	2008	2009
Trail Condition Surveys (miles)	10	0	0	7.6	1	5	8.7
Trail Reconstruction (miles)	1	0.5	0	4	0	6	0

Recreation 6

Goals:

Potential wilderness characteristics will be maintained In Management Area 20, in order that the areas can be considered for multiple use or wilderness recommendation when a new plan is prepared in 10 -15 years.

Monitoring:

In 1999, the President of the United States initiated the Roadless Area Conservation analysis for all National Forest System (NFS) lands. The Carson National Forests Management Area 20 includes all inventoried roadless areas identified in the Roadless Area Review and Evaluation II (RARE II), with the exception of a portion allocated for potential expansion of Sipapu Ski Area. The nation-wide Roadless Area Conservation Proposed Rule would prohibit any road building or timber harvesting in most RARE II inventoried roadless areas on NFS lands. The Roadless Area conservation Rules were promulgated in 2000. These rules have been a source of litigation since. Currently the Rules are not being implemented due to litigation. The 2000 Roadless Conservation Rule was overturned in the litigation process. The 2004 Roadless Conservation Rule is currently in the litigation process. The 2004 Roadless Conservation rule was overturned in the litigation process. The Carson National Forest continues to maintain the integrity of the roadless areas on the forest pending the outcome of the rule making process, other methods of congressional intent concerning the roadless issue, or resolution of the litigation.

Results:

For the most part, the implementation of the Roadless Area Conservation proposal and its successor would duplicate protection for Management Area 20 already in place through Forest Plan standards and guidelines. Through the travel management process, corrections to the forest's corporate roads database is being made to eliminate any roads that are incorrectly shown as open on the forest's visitor map.

Recreation 7

Goals:

Trails will be reconstructed and maintained at a level that provides public safety, travel and resource protection.

Monitoring:

The assessment is based on professional judgment of recreation specialists, public comments, review of recent environmental analyses that included recreation assessments and information from Regional, Forest and District recreation managers

Results:

There are approximately 392 miles of forest system trails (2009 forest corporate trails database query). Forest trails are used by both recreationists and grazing permittees. Depending on season of use and time of week, use levels can be moderate to heavy depending on the location of the trail and trailhead. For example, trails that originate out of areas such as Taos Ski Valley and the town of Red River receive more use than more remote trails. Forest-wide, only a small portion of trailheads provide adequate recreation opportunity, Leave No Trace, and interpretive information. Many trails do not meet trail standards (clearing, logging out, tread maintenance, signing, nonexistent trail logs, etc.) due to budget/staff limitations. Management decisions regarding acceptable limits, zoning, and resource emphases are often made informally, frequently lacking the support of coordinated plans or professionally established analysis methods. At this time, the use of volunteer efforts provides the ability for the forest to maintain and/or improve trail conditions. Volunteer and force account efforts allowed the forest to maintain 71.5 miles of trail to standard in 2009.

On the Camino Real district, most trail work occurred in the Pecos Wilderness. A total of approximately 41.9 miles were maintained to standard through volunteer efforts. Maintenance activities included tree clearing, trail drainage, and tread maintenance. Trail maintenance efforts reduced erosion and sedimentation into adjacent streams by re-directing use to established trails.

On the Questa district, the district conducted trail maintenance on approximately 28.6 miles of system trails through volunteer efforts within the Wheeler Peak Wilderness and Columbine-Hondo Wilderness Study Area. There was continued law enforcement activities and signing to address recreational OHV use and the resource damage that can result resource from this activity. Approximately 90% of areas that have been identified as having OHV-related resource damage have been identified, barriers installed and/or signed.

Camino Real Ranger District

- Windfall trees were removed on wilderness trails.
- Improved trail damage and tread, reduced erosion and sedimentation by directing recreational use to established trails
- Conducted trail maintenance on approximately 41.9 miles of trails with volunteer groups. There was no trail crew in 2008.

Table 20 Miles of trail maintenance by trail name for the Camino Real District in 2009

Trail Maintained	Trail #	Miles of maintenance
Tio Maes	5	1.25
Agua Piedra (handicap)	6	.5
Serpant Lake	19	7
Indian Lake	19C	1.2
Middle Fork (SB)	24	10.7
East Fork (SB)	26	4.5
Indian creek	27	2.4
San Leonardo Lakes	30	2
Trampas lakes	31	5.9
Hidden lakes	45	.8
South Boundary	164	4
El Nogal Nature	181	1
Angostura	493	1

Canjilon Ranger District

- Continued law enforcement activities and signing to address recreational OHV use and resulting resource damage from this activity.
- Conducted trail maintenance on approximately 28.6 miles of trails with volunteer groups. There was no trail crew avail in 2009 for trail maintenance on the district.

El Rito and Tres Piedras Ranger Districts

- Completed a 2 mile re-route of the Continental Divide National Scenic Trail that included new construction & signing.
- Continued law enforcement activities and signing to address recreational OHV use and resulting resource damage from this activity.

Questa Ranger District

- Continued law enforcement activities and signing to address recreational OHV use and resulting resource damage from this activity. Approximately 90% of OHV problem areas have now been identified, barriers installed and/or signed.
- Conducted trail maintenance on approximately 28.6 miles of trails with volunteer groups.

Table 21: Miles of trail maintenance by trail name for the Questa District in 2009

Trail Maintained	Trail #	Miles of maintenance
Italianos (lower)	59	2
Columbine (lower)	71	2
Yerba (lower)	61	2
Manzanita (lower)	58	2
Gavilan	60	2.4
William's Lake	62	2
Gold Hill (lower)	64	2.5
Long Canyon (upper)	63	1
Lost Lake	91	8.2
Midnight (lower)	81	4.5

Wilderness 1

Goals:

Maintain an enduring high quality wilderness and provide a quality recreational experience.

Monitoring:

The assessment is based on professional judgment of recreation specialists, public comments, and information from Regional, Forest and District recreation managers. Volunteers and/or recreation specialists perform wilderness patrols several times during a summer. Patrols include inspections of trail conditions, dispersed camping areas and outfitter/guide permit use. Supporting documentation is located at each ranger station.

Results:

Wilderness use is primarily day-use by recreationists and grazing permittees. Wilderness use is increasing slightly and is primarily concentrated along trails in the Wheeler Peak, Pecos wilderness areas, and Columbine-Hondo Wilderness Study Area. The use of the Latir Wilderness and the Cruces Basin Wilderness is also increasing slightly. Much of the use in these two wilderness areas is for fishing. Most trailheads provide information about recreational opportunities and wilderness resource conservation issues.

Regular patrols are becoming more infrequent as the number of district employees is reduced. Public complaints about the presence/impacts of cattle grazing on aesthetics and ecosystems have occurred. Many trails do not meet trail standards (clearing, logging out, tread maintenance, signing, nonexistent trail logs, etc.) due to budget/staff limitations. Management decisions regarding acceptable limits, zoning and resource emphases are often made informally, frequently lacking the support of coordinated plans or professionally established analysis methods.

Wilderness 2

Goals:

Maintain an enduring high quality wilderness trail system that is a source of minimal resource damage.

Monitoring:

The assessment is based on professional judgment of recreation specialists, public comments and information from Regional, Forest and District recreation managers.

Results:

Regular patrols are becoming more infrequent as the number of district employees is reduced each year. Wilderness use is primarily day-use by recreationists and grazing permittees, and is increasing slightly. Use is primarily concentrated along trails in the Wheeler Peak and Pecos wilderness areas and Columbine-Hondo Wilderness Study Area. The use of the Latir Wilderness and the Cruces Basin Wilderness is also increasing slightly. Much of the use in these two wilderness areas is for fishing.

Public complaints about the presence/impacts of cattle grazing on aesthetics and ecosystems have occurred. The Cruces Basin Wilderness was established with the permitted use of grazing. Most trailheads provide information about recreational opportunities and wilderness resource conservation issues.

Many trails do not meet trail standards (clearing, logging out, tread maintenance, signing, nonexistent trail logs, etc.) due to budget/staff limitations. Management decisions regarding acceptable limits, zoning and resource emphases are often made informally, frequently lacking the support of coordinated plans or professionally established analysis methods. Supporting documentation is located at each ranger station.

Wild and Scenic Rivers

Goals:

Conduct a Wild and Scenic River eligibility assessment on all river and stream segments on the Carson National Forest. Maintain and enhance the outstandingly remarkable values and free-flowing conditions of eligible and designated Wild and Scenic Rivers.

Monitoring:

Eligibility and classification assessments have been conducted on all ranger districts. These assessments involved an analysis team of field personnel – such as a biologist, hydrologist/soil scientist, recreation specialist, archeologist, and technicians – familiar with the district. A representative from the NM Department of Game and Fish also participated. Rivers were sectioned into logical segments for evaluation. Each member of the team reviewed each segment and determined whether it supported any outstandingly remarkable values. Discussions were generated when there were differences of opinion and final determinations were based on

consensus. The Bureau of Land Management monitors the wild and scenic designated portions of Rio Grande and Rio Chama that are on National Forest System lands.

Results:

Sixty-five river segments have been identified as potentially eligible for Wild and Scenic designation. The outstandingly remarkable values, for which each segment deemed potentially eligible, will be protected until a suitability study has been completed or Congress designates it as a Wild and Scenic River. Supporting documentation is located at the Forest Supervisor's Office.

All surface waters of the Valle Vidal Administrative Unit were classified as "Outstanding National Resource Waters" (ONRW) by the New Mexico Water Quality Control Commission in September of 2005⁶. Surface waters designated as ONRW are recognized as waters that possess outstanding ecological or recreational values. This designation assigns the highest level of water quality protection in order to maintain the quality of these waters into the future for the benefit of both humans and wildlife. There were changes in the designation of stream segments identified as potentially eligible for Wild and Scenic designation. The outstandingly remarkable values of the Rio Grande and Rio Chama are being maintained.

Lands

Goals:

Successfully complete, process or administer planned land exchanges, title claims, purchases, donations, withdrawal reviews, property boundary locations, special uses, memorandums of understanding, and the acquisition of needed rights-of-ways, to meet other program output needs (timber sales, range projects, recreation operations etc.) and the needs of other agencies, private parties and corporations.

Monitoring:

Conditions to be monitored are dictated by individual projects, applications, annual programs, etc.

Results:

Approximately 580 Special Use Permits related to real estate are administered on the Carson National Forest. In 2009, 25 of land special use permits and 25 recreational special use permits were requested. Approximately 2/3 of the recreation special use permits and 1/4 of the land special use permits were administered to standard. Supporting documentation is located at the Forest Supervisor's Office.

⁶ NMAC 20.6.4.8.A. (3) (e), Antidegradation Policy and Implementation Plan. August 2007. "Preexisting land-use activities allowed by federal or state laws prior to designation as ONRW, and controlled by best management practices (BMPs), shall be allowed to continue so long as there are no new or increased discharges resulting from the activity after designation of the ONRW.

Protection 1- Drinking Water

Goals:

Comply with state health and sanitation codes to protect public health. All public potable water supplies will be in compliance with the Safe Drinking Water Act and applicable state laws. Wastewater treatment will comply with state laws.

Monitoring:

Monitor all potable water systems open to public use.

Results:

Water samples are taken once a month from all campgrounds by the concessionaire's certified water operator (when open) and Forest Service administrative buildings (year-round) not on municipal water systems. New Mexico requires a quarterly water sample; the Forest Service requires monthly samples. In 2009 all water samples met the minimum state requirements for public use water systems. Supporting documentation is located at the Forest Supervisor's office.

Protection 2- Fire Suppression

Goals:

Provide effective fire suppression to reduce or minimize fire risk as the projected increase in population is realized.

Monitoring:

Determine the effectiveness of fire suppression by -

- Periodic inspections and reviews by specialists to determine if fire control organization is effective in controlling fire losses within acceptable limits.

- Fire reviews of selected fires.

Results:

For the 2009 fire season, the Carson National Forest received consistent moisture. Winter snows transitioned into spring rain maintaining high fuel moisture, which moderated the potential for an active fire season. The Carson had a total of 81 incidents some of which were false alarms, all actual fires, 57, except one remained Class A fires. The largest fire was 87 acres and all suppression was successful. Safety remained the highest priority on all fires and none were utilized for resource benefit. The ratio of human caused fires to naturally ignite was unusually high. The Carson averages approximately 2% human caused fires. Various treatments for fuels were utilized including prescribed fire and mechanical. In general, most treatments were achieved using force account prescribed fire.

Table 22 Wildfires on the Carson National Forest 2003 - 2009

	2003	2004	2005	2006	2007	2008	2009
Total Acres	232	84	4,771	147	31	0.5	113.7
Average Size (acres)	2.4	1.3	63.6	1.2	0.68	0.1	2.0
Number of Fires	95	65	75	123	45	30	57
Largest fire (acres)	85 (5,400 adjacent on Taos Pueblo lands)	25	3,922 (Pine Canyon)	52 (Quernos)	5 (Mesa)	5 (Canada)	87 (Cabrest o Mesa)

Keeping the wildfires small permits better planning for prescribed burning when weather and fuel conditions allow. The total number of fire starts, 57, is slightly smaller than the rolling six year average of 65 fire starts per year. The last three years have seen a decrease in the number of fire starts compared to the first three years of the six year cycle. The Healthy Forest Initiative has been used during 2009 to begin reducing fuel loadings in the vicinity of several communities across the Forest. Prescribed burns and other fuel reduction efforts were continued in 2009. Efforts to reduce fuel loading are expected to continue into the future.

Protection 4- Law Enforcement

Goals:

Law enforcement efforts by the Forest Service, and aided by cooperative agreements with local sheriffs' departments, are adequate and commensurate with the goods and services produced on the Forest and Grasslands.

Monitoring:

Professionally evaluate trend in law enforcement effectiveness based on reviewing caseloads, solution rates and public compliance. The evaluation will be based specifically on a review of 1) protection of cultural resources; 2) changes in ORV damage; 3) changes in fuelwood theft; 4) changes in the dollar cost of vandalism; 5) trends in user protection; and 6) recurrent law enforcement problems at developed recreation sites.

Results:

- Maintained signing in areas north of Red River to address illegal ATV use. Law enforcement efforts were also increased to address this concern.

- Over one half of violation notices issued were for -- dumping private trash on national forest, cutting forest products without a permit and off road vehicle violations.
- A new area of concern is arson caused wildfire. At least 4 incidents of arson occur on the Carson National Forest annually.
- Recurring law enforcement problems at both developed and dispersed recreation sites include exceeding the 14 day limit, leaving fires unattended, destruction of government property, and dogs not on a leash.
- Carson National Forest Law Enforcement Officers monitor events such as the Red River Motorcycle Rally and the Rainbow Family Circle of Light gatherings on the Forest.

Air Quality- Visibility – Class I Areas

Goals:

Class I areas will retain good visibility to meet Class I standards. Visibility will be retained in form, line, texture and color of characteristic landscapes. Determine baseline condition of visibility and determine if any visibility degradation is occurring in the Class I areas.

Monitoring:

Determine baseline condition of visibility and determine if any visibility degradation is occurring in the Class I areas.

Results:

After nearly 20 years of photo documentation of the Wheeler Peak Wilderness to detect changes in air quality of a Class I airshed, it has been determined that photo comparisons are qualitative data that do not provide substantive results in determining whether quantitative standards for air quality have been exceeded. Late in 2000, a new air quality monitoring station was installed in the Taos Ski Valley to monitor air quality in the Wheeler Peak wilderness area using quantitative data, such as percent particulate matter. The photo monitoring has ceased. Data is collected using the installed monitoring station.

Timber 1

Goals:

Achieve a more balanced age class distribution, appropriate growing stock levels, appropriate rotations and provide wildlife habitat and other resource needs.

Ensure that:

1. Rotation age and CMAI assumptions are correct -- silvicultural prescriptions follow management areas standards;
2. Silvicultural prescriptions precede vegetative treatments;
3. Silvicultural prescriptions are practical and achieve desired results.

Monitoring:

Determine age class distribution, growing stock levels, rotations and wildlife/resource needs through stand database reports; Timber Management Information System; silvicultural prescriptions; Staff field reviews of 5% of treatment projects.

Results:

Forest Plan goals for forest health, especially treatment of mid-seral vegetation to improve diversity, have not been met, but the few small projects accomplished each year continue to move the Forest towards its desired condition. Mixed conifer and Ponderosa pine forests on the Carson still contain large areas of small, densely growing trees. These conditions pose a threat of catastrophic wildfire over extensive landscapes.

A stand exam (IDIQ) contract for 2,126 plots was started in 2009, and should be completed in 2010. Vegetation treatments on the Camino Real, Tres Piedras, Jicarilla, Canjilon, Questa, and El Rito Ranger districts received post-treatment monitoring by the Forest silviculturist to assess their effectiveness. Approximately 569 acres were treated and monitored in 2009 for forest health and fuels reduction as a part of the Collaborative Forest Restoration Program (CFRP). Supporting documentation is located at the respective ranger stations.

Periodic field visits to project areas by sale administrators, specialists and/or line officers usually result in informal monitoring and evaluation of the application of best management practices or actions needed. Documentation is captured through specialist notes, sale administration inspection reports and/or photo points located at the ranger stations.

Timber 2- Timber Assumptions

Goals:

Timber plans and projections support a sustained yield of forest products and achievement of multiple-resource objectives. Validate timber assumptions: volume, productivity, Management Area descriptions and acres harvested.

Monitoring:

Through sale review, EA's, cruise summaries, TMIS, compartment exams, stand database (use the same conversion ratios as used in Plan calculations), ensure that:

- board foot/cubic foot ratios are correct;
- volume/acre yield is correct;
- management area descriptions are correct;
- schedule of acres harvested is correct.

Results:

The Carson National Forest large sale timber program involved 4 ongoing timber sales that are regularly monitored when actively harvesting. The Borrego Mesa Timber Sale was offered and awarded in 2009. Several small fuelwood, viga and ecosystem improvement sales have occurred. Other small sales made have been done for other than timber purposes vegetation management or

wildlife habitat improvements. The schedule of sales outlined in the Forest Plan is no longer used based on many external factors such as litigation, which alter the timelines.

The board foot/cubic foot ratio used is determined at the region level. The ratio is accurate at approximately 1 CCF (hundred cubic feet) the same as .5 MBF (thousand board feet) or stated differently 1 MBF equals 2 CCF. Other measures are not being used. Vigas and latillas are sold on a per foot basis. The amount sold of these two products is small.

Timber 3- Sawtimber and Products

Goals:

Annual sale offerings will be made on a sustained yield basis. Meet Federal regulation, measure output; assure allowable sale quantity is not exceeded.

Monitoring:

PAMARs or other annual reporting systems and programmed harvest reports.

Results:

The large sale timber program of the Carson was implemented in 2009 with 4 ongoing saw timber sales. Four small sales, fuelwood, ecosystem improvement, timber, and viga, did occur. The amount harvested was below the minimum ingrowth on the Carson ensuring sustained yield. The allowable sale quantity was not exceeded. The Carson National Forest sold and harvested less than 5 MMBF out of an allowable sale quantity of 42 MMBF.

Timber 4- Fuelwood

Goals:

Green wood sales will continue on a sustained yield basis. Dead/dry firewood will continue to be available through timber-sale residue and natural mortality.

Monitoring:

Review annual total of firewood sale reports, total firewood advertised but not sold, free use and administrative or other use.

Results:

The Carson continued to provide the necessary firewood, latillas, vigas and other small products to the local populace. The amount of woody material provided met the needs of the communities and local population. The number of permits for small products and fuelwood is shown in the following table.

Table 23 Fuelwood and Small Products 2003- 2009

Fiscal Year	2003	2004	2005	2006	2007	2008	2009
Latillas, and small products not convertible to volume							
Permits	816	*	2,042	2,960	2,392	2,012	2,223
Fuelwood							
Permits	3,750	3,550	4,964	5,384	3,500	6,304	5,305
Volume (cords)	18,377	17,885	20,536	24,345	13,533	22,067	27,386

* Total included in fuelwood permits

Timber 5- Openings

Goals:

Improve wildlife habitat through timber harvest by manipulation of stand sizes, methods of cut and juxtaposition of stands.

Monitoring:

Insure stand size of other harvest areas is appropriate through environmental analysis, presale and administrative reviews, and post sale reviews/project area.

Results:

Harvest prescriptions are geared toward the manipulation of wildlife habitat improvement. Guidelines for the Northern Goshawk are used to insure adequate opening size and number, retention of overstory trees. These guidelines are melded with the requirements of Mexican spotted owl recovery plans. The end result is harvest areas meeting wildlife habitat needs with any timber harvest the tool used to provide for wildlife habitat improvement.

Timber 6- Practices and Assumptions

Goals:

All lands harvested for timber production as part of the allowable sale quantity are adequately restocked within 5 years after final harvest.

Monitoring:

Assure that regeneration is obtained within 5 years after -- final harvest cut, and scheduled planting is accomplished through Annual Reforestation/TSI needs report, plantation survival surveys, silvicultural prescriptions, post sale administrative review, Timber Management Information System (TMIS), Stand Data Base/Acres.

Results:

Emphasis is on wildlife habitat improvement, fuels reduction, and to supply local small businesses. Regeneration on harvests for other than timber production emphasis are not required to meet the 5 year time period. No lands were harvested for timber production reasons in 2009

Table 24 Regeneration Surveys 2005 - 2009

Activity	Acres 2005	Acres 2006	Acres 2007	Acres 2008	Acres 2009
TOTAL Acres Regeneration Survival Survey	0	1,212	620	1,612	586
Total natural Regeneration Survey	0	0	0	0	0
Total Plantation Socking Survey	0	1,212	620	1,612	388
Natural Regeneration without site preperation	0	0	0	0	0

Timber 7- Unsuitable Timberlands**Goals:**

Meet Federal regulations to periodically re-examine lands identified as not suited for timber production to determine if they have become suited and could be returned to timber production.

Monitoring:

Evaluate the accuracy of suitable timberlands classification through:

1. Review new or updated soil survey data.
2. Review development of better technology for regeneration establishment.
3. Stand exams.
4. Timber Inventory and planning results.

The data monitored will be used as the basis for an evaluation to determine which lands are suited to timber production.

Results:

The soil information, stand examination data, timber inventory, and regeneration establishment technology has not changed since implementation of the Forest Plan. No stands identified as unsuitable were placed in timber production category.

Minerals

Goals:

To meet the requirements of the law, regulations, contract obligations, fiscal accountability, protection of surface resources and successful reclamation. The expected future conditions should be specified in the documentation of the approval of the activity, project, lease, sale, etc.

Monitoring:

The mineral program will be monitored through a combination of the MAR data reporting system, systems designed for project quality control, field examinations by Forest Staff and the activity review system. Management of the minerals activities: Environmental Assessments, bonds, bond justifications, response times for applications and plans of operations, quality of resource coordination, field checks for compliance of the terms of the operating plans, reasonableness of resource protection requirements, mineral sales program, pit plans, accountability, documentation, and reclamation.

Results:

The San Juan Basin (Jicarilla Ranger District) had experienced a downturn in Applications for Permit to Drill (APD). These APD's are on lands leased prior to 1970. 65 categorical exclusions following the Energy Policy Act, were made for each APD or grouped APDs in 2008. The Final Environmental Impact Statement was completed on July 25, 2008 concerning unleased lands and surface occupancy on the unleased lands or lands having leases lapse on this ranger district. here were 776 field inspections conducted for compliance of the terms of the operating plans, reasonableness of resource protection requirements and reclamation by Jicarilla Ranger District staff in 2009

In 2008, there were 976 wells in total in Jicarilla Ranger District. Among them, 804 were active and 172 were plugged; 25 wells were drilled in 2009

Range 1- Unsatisfactory Range

Goals:

Bring unsatisfactory ranges to satisfactory condition through increasing management intensity levels, constructing structural range improvements, adding nonstructural range improvements.

Monitoring:

Use allotment analysis data to update Grazing Statistical Report.

Results:

The drought over the last several years continued in 2009 with dry to abnormally dry conditions on much of the Carson NF. In general, drought brings many hardships to cattle producers. Herd adjustments (lower numbers) and entry and exit date adjustments continued to be used as intensive management options to reduce impacts to unsatisfactory ranges where necessary to aid in moving these ranges toward a satisfactory condition. See discussion under watershed improvement for details pertaining to range condition monitoring and actions to improve conditions.

Range 2 - Range Condition and Trend**Goals:**

Range conditions will be improved at 2030 by decreasing unsatisfactory range to 68,883 acres; and increasing satisfactory range to 753,244 acres.

Monitoring:

Conduct range analysis per Regional standards by qualified Range Conservationists.

Results:

Improved range conditions have resulted from implementation of structural and nonstructural improvements, and more intensive management developed in allotment management plans. Continued NEPA analysis on all of the Forest's allotments will help sustain this type of improvement. Ongoing drought conditions have slowed the progress of improving range conditions. Non-native invasive plants are found in scattered locations across the Carson National Forest. These plants have the potential to impact the native plants through replacement by competition, root exudates, and aggressive growth behavior. An Environmental Impact Statement addressing treatment of these plants was approved in 2005. The EIS was appealed and remanded to the forest. A revised non-native invasive plant decision is anticipated in 2010.

Range 3- Management Plans**Goals:**

Prepare or update grazing allotment or unit management plans on 75 percent of the National Forest allotments.

Monitoring:

Track allotment management plans through PAMARS.

Results:

The Forest completed 9 allotment management plans and signed 9 allotment management decisions in FY2009. The Forest strove to complete the analysis and documentation phase on additional numerous allotment environmental analyses. These allotment environmental analyses are expected to be completed in FY2010 and 2011.

Range 4- Range Development

Goals:

To move toward balancing range use with capacity, the structural and nonstructural improvements will be added or reconstructed based on the allotment management plans and funding levels.

Monitoring:

Track data on completed range improvements (fences, waters, revegetation, etc.) through the existing RAMIS system and the annual grazing statistical report.

Results:

The needed data was reviewed, verified and entered in the Infra database by District personnel. The Range Infra Deferred Maintenance database has replaced the RAMIS database.

Range 5- Permitted Use

Goals:

Through increased management and additional structural and nonstructural range improvements, range capacity is expected to increase from the present 119,000 AUM's to 136,000 AUM's in the fifth decade.

Monitoring:

Track through data generated from grazing permits and displayed in Grazing Statistical Report.

Results:

All permitted Use data for stocked allotments was verified / updated in the Range Infra database by Forest Personnel in 2009

Range 6- Grazing Capacity

Goals:

Grazing capacity is expected to exceed permitted use through the fifth decade.

Monitoring:

New analysis data updates Annual Grazing Statistical Report.

Results:

The grazing capacity was verified for 9 allotments on the Carson National Forest through the NEPA process.

Visual Quality 1

Goals:

Prevent acres with visual quality objectives of Retention or Partial Retention from being reduced more than 20%.

Monitoring:

The Visual Resource Management System will be used as a basis of the monitoring activity.

Results:

On July 25, 2008, the Acting Carson Forest Supervisor signed a decision that amended the forest plan. The amendment included a change in the visual quality objective for Vaqueros Canyon on the Jicarilla Ranger District. The new forest plan direction states:

Manage Vaqueros Canyon for a visual quality objective (VQO) or scenic integrity level of partial retention. This objective may be reduced by one level to meet other resource goals on a case-by-case basis.

Employ design criteria for visual elements that adhere to the natural characteristics dominating the landscape to the extent possible.

Currently, the portion of Vaqueros Canyon within the Jicarilla Ranger District is entirely leased. Existing gas development occurs both in the foreground and background. The forest plan's visual quality objective was Retention and could be reduced by one level to meet resource goals. By changing the VQO in Vaqueros Canyon, visual resource management is consistent with the Forest Service's responsibility related to gas leasing laws and regulations. Efforts will be made to maintain natural characteristics of the landscape by using low-profile equipment, paint the color of the surroundings, and tree screens.

No site-specific NEPA decisions made in FY 2008 reduced visual quality objectives of Retention or Partial Retention. Mitigation measures to maintain visual quality objectives were applied to gas well facilities in Vaqueros Canyon. No other activities on the Carson National Forest required mitigation.

Visual Quality 2

Goals:

Visual Quality levels will be maintained or enhanced.

Monitoring:

Projects involving vegetative treatment or manipulation, road or trail construction and major development will be evaluated through the NEPA process to enhance or maintain visual quality levels.

Results:

Two powerline project analyses have been completed. Visual resource management is an integral part of both projects. Neither project will reduce the visual quality levels below current levels or not follow the standards and guidelines in the Forest Plan.

Forest Plan Implementation

Goals:

Assure compliance with and implementation of the Carson Forest Plan in accordance with its stated mission, goals, objectives and standards and guidelines.

Monitoring:

This will be done in light of funding or any other constraints.

Results:

In FY 2009 30 NEPA site-specific decisions were made on the Carson National Forest. Each project implemented in 2009 was evaluated to insure compliance with the Forest Plan.

A forest plan amendment to include standards and guidelines for Valle Vidal (Management Area 21) was scheduled to be completed in FY2008. Due to other obligations, the Valle Vidal amendment will likely not be completed until FY2010. The Forest Plan amendment will use the updated Visual Quality Objectives (VQO) system known as the Scenery Management System (SMS). A cross walk between VQO and SMS will permit the use of the newer designation.

Baseline Inventory Monitoring

- Contracts for annual wildlife population monitoring have been ongoing since 2003. These annual monitoring contracts are expected to continue into the future.
- Vegetation data are being collected on each ranger district. This information is being used to determine existing conditions for wildland urban interface and forest health projects, salvage sales, Mexican spotted owl thresholds and old growth at the landscape level, and Forest Plan Revision preparation. Vegetation conditions are recorded on maps and tracked in the RMRIS database and GIS. Photo history is also used to document changes in vegetation composition, structure and health. Much of this data determines where management activities are needed on the Forest to help reach a desired condition. Supporting documentation is located at the ranger stations and the Forest Supervisor's office.
- The Forest archeologist provides program oversight and quality control by reviewing all heritage resource clearances. The purpose of this type of monitoring is to gain overall knowledge of new sites found on the Forest and the course of action taken to protect them. Supporting documentation is located at either the ranger stations or the Forest Supervisor's office.
- The National Visitor Use Monitoring Project for the Carson National Forest was completed and placed into the public domain in June 2004. This information is available electronically at <http://www.fs.fed.us/recreation/programs/nvum>.

Implementation Monitoring

- Fuelwood monitoring includes field checking for "leave" trees and assessing how the public is harvesting. Monitoring information is considered when determining cleanup efforts needed for fuelwood areas. Cleanup efforts are also monitored. Recommendations and actions are normally documented and are located at the ranger stations.
- Precommercial thinning and salvage sale activities include post-sale inspections. Areas are examined to ensure contract requirements are met and results are documented in the RMRIS/NRIS database. Supporting documentation is located at each of the ranger stations.
- Forage utilization is monitored periodically in grazing allotment pastures to determine whether over utilization is occurring. Supporting documentation is located at each of the ranger stations.
- Range readiness is monitored on an annual basis to determine the time livestock can be released onto an allotment pasture. Current drought conditions have resulted in later than normal turnouts. Supporting documentation is located at each of the ranger stations.
- Archeological and heritage surveys are completed prior to the implementation of ground disturbing proposals to assure protection or mitigation of cultural and/or historic sites. Supporting documentation is located at the Forest Supervisor's office. 4,533 acres were surveyed in 2009 with 186 new heritage sites located. In addition, 272 additional sites were monitored for disturbance and current condition.

Effectiveness Monitoring

- Prescribed fire treatments are monitored through on-site visits. Usually "before and after" photos are taken for burn projects to determine whether the anticipated objectives have been attained (i.e., has the palatability of the oak browse noticeably improved?). Recommendations and follow-up actions are determined. Supporting documentation is located at each of the ranger stations.
- Numerous public field trips are taken each year on the Carson to areas where projects have been implemented. These trips result in informal monitoring of the effectiveness of actions taken and provide excellent opportunities for the public to express their opinions about a type of project. Line officers are also involved in these trips. Supporting documentation is located in the NEPA project documentation at each of the ranger stations.
- Damage, erosion and changed conditions of prerecorded heritage resource sites are documented. Project areas are inspected upon project completion to verify that flagged archaeological sites have been avoided. Site monitoring forms are kept on file in the Forest Supervisor's office. One damage assessment was completed in 2009. A Site Steward Program continued to monitor sites throughout the forest by private volunteers.

Certain assumptions made in the Carson Forest Plan are continually being validated by many of the monitoring activities listed above. Amendments, such as the 1996 region-wide amendment for the Mexican spotted owl, northern goshawk and old growth, can significantly change how we meet our goals and objectives, but not necessarily the assumptions or desired conditions made in the Forest Plan. Since the Forest Plan primarily focuses on desired condition, we can be flexible in finding and determining better ways of moving toward our desired condition. Upon reviewing

Chapter 5 (Monitoring Plan) of the Carson Forest Plan, much of the Carson's monitoring activities are closely linked to the items listed in Chapter 5. Formal evaluation and documentation of these monitoring activities is limited, given the emphasis and budget constraints put on the specialists. The information generated from these monitoring efforts achieves the intent of the majority of monitoring items found in Chapter 5 of the Forest Plan.

Part 2- Monitoring Results

Introduction

Specifically this year, what has happened on the forest/grassland or externally that has affected the forest/grassland such as natural changes, social and economic changes, and management actions?

Drought

Historical evidence and tree ring evidence indicate droughts in the southwest often last for 50 or more years. Within the long term drought short periods of near normal or normal precipitation do occur. The drought began about 1996 and has continued with periods of near normal moisture such as occurred in 2005. The grasslands have been affected with little growth. The mature plants were often times less than 6 inches in height. Grazing was curtailed with some permittees not allowed to graze cattle. The act of not permitting cattle to graze many allotments aided in maintaining grasslands at their current levels.

Forested lands were also affected by the lack of moisture. The moisture stress is beginning to show with increased bark beetle and other insect populations. Small spots of dead, dying, or damaged trees are evident across the forest and are well scattered. These population centers could be a forerunner of increased insect attack and mortality across the forest.

Fire season

For the 2009 fire season, the Carson National Forest received consistent moisture. Winter snows transitioned into spring rain maintaining high fuel moisture, which moderated the potential for an active fire season. The Carson had a total of 81 incidents some of which were false alarms, all actual fires remained Class A fires. The largest fire was 87 acres and all suppression was successful. Safety remained the highest priority on all fires and none were utilized for resource benefit. The ratio of human caused fires to naturally ignite was unusually high.

Social and Economic Changes

The communities adjacent and within the forest boundaries are experiencing a continued influx of people. Many visitors return becoming residents. The attitudes brought by the newer residents conflict with many traditional land uses and at times the cultures of current residents. There were continuing comments concerning cessation of grazing activities to protect the land. Yet many long-term residents have used or have family members who use the forestlands to supplement or provide incomes to sustain their families. The newer residents may conflict with the long-term residents causing tension with the Forest Service in the middle. The economic changes have been in the seasonal business sector, and lodging and food establishments. Many of these jobs are on the lower end of the income level. Businesses capable of using forest products and paying higher wages have not moved into the area.

Ecosystem Health

Insect populations in combination with periods of continued drought are a potential change agent. Insects have increased their population causing mortality in all the forest cover types on the Carson National Forest. This natural phenomenon provides many wildlife benefits such as snags and insect larva for food. An estimated 514,321 snags greater than 9 inches in diameter have been created by insects in the last 6 calendar years. Insect populations are expected to continue in their cyclic pattern with epidemics not expected. However, an epidemic population can build up in less than one year's time if climatic conditions coincide with other natural factors.

Multiple Benefits to People

In 2009, fuelwood was provided to individuals. Northern New Mexico has a high proportion of residents who use fuelwood for heating and cooking. The Carson provided fuelwood supplies to local communities as is typified by the Camino Real Ranger District's stewardship blocks. Communities are both obtaining fuelwood and creating thinned areas to aid in providing increased fire protection to their homes. The Carson National Forest has a long-standing tradition and desire to provide for the local communities while providing for national needs. The fuelwood program provides for both of these needs.

Scientific and Technical Assistance

Management activities were designed to improve the productivity of the natural resources while providing for the needs of people. The range program continued to monitor the conditions of the allotments with the intent of providing permittees an opportunity to graze the land. Regular contact with permitted livestock owners allows for timely adjustments in management, as monitoring deems necessary for resource conditions.

The Forest completed 9 allotment management plans and signed 9 allotment management decisions in FY2009. The environmental analyses on an additional 18 allotments are expected to be completed in FY2010 and 2011.

The Carson National Forest Fire Prevention Program participated in numerous community events to share forest service, fire prevention and defensible space information. Our fire prevention school program focuses on children in all the school systems surrounding the forest. Our emphasis is teaching the importance of wildfire prevention, the principles of fire behavior, healthy forests and the concept of interdependence in forest ecosystems. These visits included over 2,000 children, parents and teachers.

Outreach to local communities at festivals, parades, health fairs and other public events are another important part of our prevention program. Activities during the fall of 2009 included an interagency effort to meet with several Neighborhood Associations to share information on funding opportunities and other resources available to homeowners and communities to help with defensible space projects. Our events included:

- Carson National Forest Fire and Prevention employees visited school systems in Taos, Questa, Red River, Costilla, El Rito, Peñasco, Taos Pueblo, Farmington, Tierra Amarilla, and Chama. These visits included over 2,000 children, parents and teachers.

- Participated in local community festivals, parades and health fairs.
- District personnel from the Supervisors Office and all ranger districts planned and coordinated Fish Fiestas in Aztec, Canjilon Lakes and Eagle Rock.
- Presentations also included many after school and summer programs.