














Saddlebag Firewood Analysis Area

Chugach National Forest, Cordova Ranger District

- | | |
|---|---|
|  Analysis Area |  Approximate Location of New Roads |
|  Stand 1 |  Saddlebag Road |
|  Stand 2 |  Decommissioned Road |
|  Stand 3 |  Saddlebag Trail |
|  Potential Culvert Locations |  Saddlebag Road - 100 ft. Buffer |
|  Streams |  Saddlebag Trail - 300 ft. Buffer |
| |  Intermittent Overflow Channels |

Scale 1:12,000
5/1/2017

