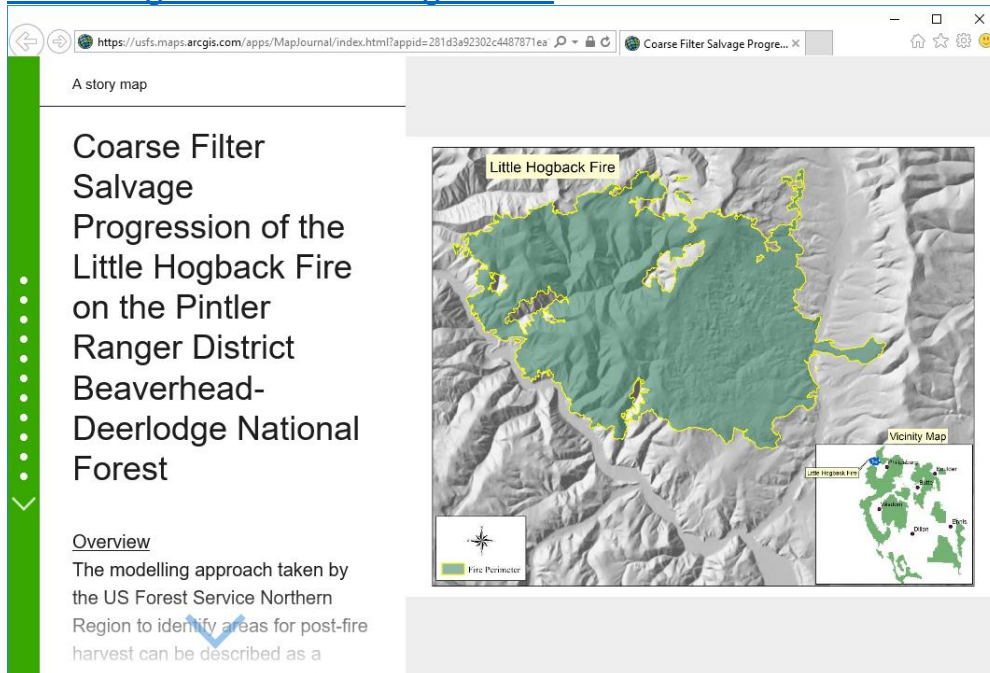


Little Hogback – Meyers Salvage Proposed Action Development Story Map

The Little Hogback – Meyers Fire Salvage Proposed Action was developed through a series of steps. Two web based “Story Maps” were created to show how potential post fire salvage areas were identified using a “Coarse Filter” approach. The Coarse Filter approach uses a progression of area screens to narrow the search for post fire salvage opportunities. The Story Maps can be started by clicking on the web links below and will open in a web browser like Chrome or Internet Explorer.

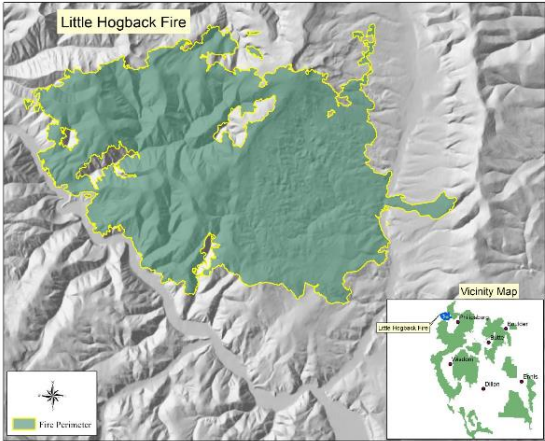
Little Hogback Fire Salvage Area



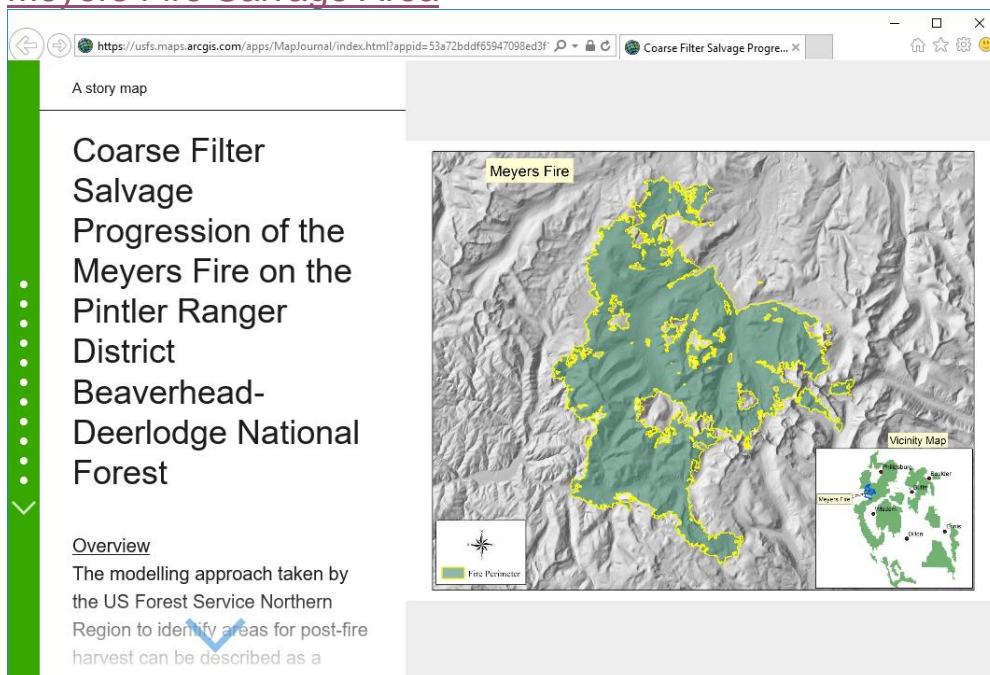
A story map

Coarse Filter Salvage Progression of the Little Hogback Fire on the Pintler Ranger District Beaverhead-Deerlodge National Forest

Overview
The modelling approach taken by the US Forest Service Northern Region to identify areas for post-fire harvest can be described as a



Meyers Fire Salvage Area



A story map

Coarse Filter Salvage Progression of the Meyers Fire on the Pintler Ranger District Beaverhead-Deerlodge National Forest

Overview
The modelling approach taken by the US Forest Service Northern Region to identify areas for post-fire harvest can be described as a

