Map Packet for Nine Wild and Scenic Rivers

Collawash River

Eagle Creek

East Fork Hood River

Fifteenmile Creek

Fish Creek

Middle Fork Hood River

South Fork Clackamas River

South Fork Roaring River



Zigzag River

Mt. Hood National Forest

BLM Northwest Oregon District

February 2021

Maps Included in Packet

Map 1 – Vicinity Map

Map 2 – Collawash River Final Wild and Scenic River Boundary

Map 3 – Eagle Creek Wild and Scenic River Boundary

Map 4 – East Fork Hood River Wild and Scenic River Boundary

Map 5 – Fifteenmile Wild and Scenic River Boundary

Map 6 – Fish Creek Wild and Scenic River Boundary

Map 7 – Middle Fork Hood River Wild and Scenic River Boundary

Map 8 – South Fork Clackamas River Wild and Scenic River Boundary

Map 9 – South Fork Roaring River Wild and Scenic River Boundary

Map 10 – Zigzag River Wild and Scenic River Boundary

Map 11 – Land ownership within Fifteenmile Creek

Map 12 – Map of Portland General Electric lands within South Fork Clackamas River

Map 13 – Map of existing instream infrastructure along the Collawash River

Map 14 – Map of existing instream infrastructure along East Fork Hood River

Map 15 – Map of existing instream infrastructure along Fish Creek

Map 16 – Map of existing instream infrastructure along Fifteenmile Creek

Map 17 – Map of Overlap between the Badger Cree Allotment and Fifteenmile Creek Wild and Scenic River Corridor

Middle Fork Hood River
East Fork Hood River
Mount Hood Wilderness
Sandy River
Fifteenmile
Upper Reach Zigzag
Badger Creek Wilderness
Eagle Creek
Salmon-Huckleberry Wilderness
South Fork Clackamas River
Roaring River
Salmon River
White River
South Fork Roaring River
Fish Creek
Roaring River Wilderness
Lower White River Wilderness
Lower White River Wilderness (BLM)
Clackamas River
Collawash
Clackamas Wilderness
Bull of the Woods Wilderness
Opal Creek Wilderness
211
26
35
224
216
N
0 1.25 2.5 5 7.5 10 Miles

Wild and Scenic Rivers Designated in 2009

Wild and Scenic River 2009 Additions: Classification

- Recreational
- Scenic
- Wild

Pre-2009 Wild and Scenic Rivers: Classification

- Recreational
- Scenic
- Wild
- USA_Major_Cities

- US Highway
- State Highway and Route
- Wilderness
- Forest Administrative Boundary
- Forest Service

Vicinity

Wild and Scenic Rivers Designated in 2009

Collawash River

Wild and Scenic River 2009 Additions: Classification

- Recreational
- Scenic
- Wild

Pre-2009 Wild and Scenic Rivers: Classification

- Recreational
- Scenic
- Wild
- Mountain Peaks

- CAMPGROUND
- DOCUMENTARY SITE
- LOOKOUT/CABIN
- OTHER RECREATION CONCESSION SITE
- PICNIC SITE
- TRAILHEAD

Forest Service Roads

by Functional Class

- ARTERIAL
- COLLECTOR
- LOCAL
- Forest Service Trails
- Estuary; Playa; SwampMarsh
- LakePond; Reservoir
- Rivers
- Intermittent Stream
- Perennial Stream
- Wilderness
- Ranger District Boundary
- Forest Administrative Boundary
- Forest Service
- Private

Vicinity

Wild and Scenic Rivers Designated in 2009

Eagle Creek

Wild and Scenic River 2009 Additions: Classification

- Recreational
- Scenic
- Wild

Pre-2009 Wild and Scenic Rivers: Classification

- Recreational
- Scenic
- Wild
- Mountain Peaks

Forest Service Roads

by Functional Class

- ARTERIAL
- COLLECTOR
- LOCAL
- Forest Service Trails
- Estuary; Playa; SwampMarsh
- LakePond; Reservoir
- Rivers
- Intermittent Stream
- Perennial Stream
- Wilderness
- Ranger District Boundary
- Forest Administrative Boundary
- Forest Service
- Bureau of Land Mangement
- Local Government
- Private

Vicinity

Wild and Scenic Rivers Designated in 2009

East Fork Hood River

Wild and Scenic River 2009 Additions: Classification
- Recreational
- Scenic
- Wild

Pre-2009 Wild and Scenic Rivers: Classification
- Recreational
- Scenic
- Wild
- Mountain Peaks

- CAMPGROUND
- DOCUMENTARY SITE
- HOTEL, LODGE, RESORT
- LOOKOUT/CABIN
- PICNIC SITE
- SNOWPARK
- TRAILHEAD
- State Highway and Route

Forest Service Roads by Functional Class
- ARTERIAL
- COLLECTOR
- LOCAL
- Forest Service Trails
- Estuary; Playa; SwampMarsh
- Ice Mass
- LakePond; Reservoir
- Intermittent Stream
- Perennial Stream
- Wilderness
- Ranger District Boundary
- Forest Administrative Boundary
- Forest Service
- Local Government
- Private

Vicinity

Wild and Scenic Rivers Designated in 2009

Fifteenmile Creek

Wild and Scenic River 2009 Additions: Classification

- Recreational
- Scenic
- Wild

Pre-2009 Wild and Scenic Rivers: Classification

- Recreational
- Scenic
- Wild
- Mountain Peaks

- CAMPGROUND
- LOOKOUT/CABIN
- SNOWPARK
- TRAILHEAD

Forest Service Roads

by Functional Class

- ARTERIAL
- COLLECTOR
- LOCAL
- Forest Service Trails

- LakePond; Reservoir
- Intermittent Stream
- Perennial Stream
- Wilderness
- Ranger District Boundary
- Forest Administrative Boundary
- Forest Service
- Bureau of Land Mangement
- State
- Private

Vicinity

Wild and Scenic Rivers Designated in 2009

Fish Creek

Wild and Scenic River 2009 Additions: Classification

- Recreational
- Scenic
- Wild

Pre-2009 Wild and Scenic Rivers: Classification

- Recreational
- Scenic
- Wild
- Mountain Peaks

- CAMPGROUND
- CAMPING AREA
- OTHER RECREATION CONCESSION SITE
- PICNIC SITE
- TRAILHEAD
- State Highway and Route

Forest Service Roads

by Functional Class

- ARTERIAL
- COLLECTOR
- LOCAL
- Forest Service Trails
- Estuary; Playa; SwampMarsh
- LakePond; Reservoir
- Rivers
- Intermittent Stream
- Perennial Stream
- Wilderness
- Ranger District Boundary
- Forest Administrative Boundary
- Forest Service
- Bureau of Land Mangement
- Local Government
- Private

Vicinity

Wild and Scenic Rivers Designated in 2009

Middle Fork Hood River

Wild and Scenic River 2009 Additions: Classification
- Recreational
- Scenic
- Wild

Pre-2009 Wild and Scenic Rivers: Classification
- Recreational
- Scenic
- Wild
- CAMPGROUND

Forest Service Roads
by Functional Class
- ARTERIAL
- COLLECTOR
- LOCAL
- Forest Service Trails
- LakePond; Reservoir
- Intermittent Stream
- Perennial Stream
- Ranger District Boundary
- Forest Administrative Boundary
- Forest Service
- Local Government
- Private

Vicinity

Wild and Scenic Rivers Designated in 2009

South Fork Clackamas River

Wild and Scenic River 2009 Additions: Classification

- Recreational
- Scenic
- Wild

Pre-2009 Wild and Scenic Rivers: Classification

- Recreational
- Scenic
- Wild
- CAMPGROUND

- State Highway and Route

Forest Service Roads

by Functional Class

- ARTERIAL
- COLLECTOR
- LOCAL
- Forest Service Trails
- Estuary; Playa; SwampMarsh
- LakePond; Reservoir
- Rivers
- Intermittent Stream
- Perennial Stream
- Wilderness
- Ranger District Boundary
- Forest Administrative Boundary
- Forest Service
- Bureau of Land Mangement
- Local Government
- Private

Vicinity

Wild and Scenic Rivers Designated in 2009

South Fork Roaring River

Wild and Scenic River 2009 Additions: Classification
- Recreational
- Scenic
- Wild

Pre-2009 Wild and Scenic Rivers: Classification
- Recreational
- Scenic
- Wild
- Mountain Peaks

- CAMPGROUND
- TRAILHEAD
- State Highway and Route

Forest Service Roads
by Functional Class
- ARTERIAL
- COLLECTOR
- LOCAL
- Forest Service Trails
- Estuary; Playa; SwampMarsh

- LakePond; Reservoir
- Rivers
- Intermittent Stream
- Perennial Stream
- Wilderness
- Ranger District Boundary
- Forest Administrative Boundary
- Forest Service

Vicinity

Wild and Scenic Rivers Designated in 2009

Zigzag River

Wild and Scenic River 2009 Additions: Classification

- Recreational
- Scenic
- Wild

Pre-2009 Wild and Scenic Rivers: Classification

- Recreational
- Scenic
- Wild
- Mountain Peaks

- CAMPGROUND
- HOTEL, LODGE, RESORT
- SNOWPARK
- TRAILHEAD
- US Highway

Forest Service Roads

by Functional Class

- ARTERIAL
- COLLECTOR
- LOCAL

- Forest Service Trails
- Estuary; Playa; SwampMarsh
- Ice Mass
- LakePond; Reservoir
- Intermittent Stream
- Perennial Stream
- Wilderness
- Ranger District Boundary
- Forest Administrative Boundary
- Forest Service

- State
- Local Government
- Private

Vicinity

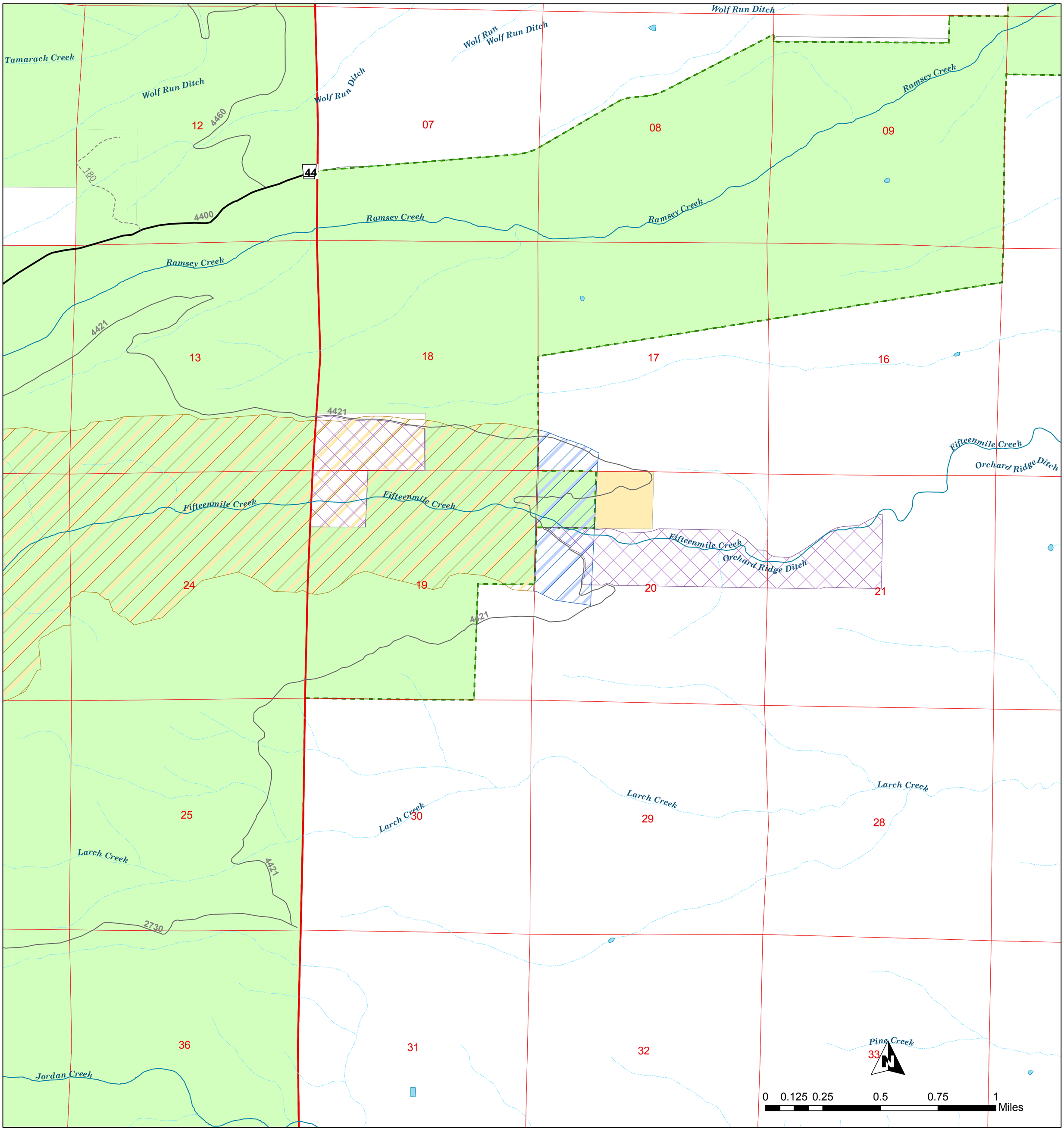

Wild and Scenic Rivers Designated in 2009

Ownership Fifteenmile Creek

Wild and Scenic River 2009 Additions: Classification

- Recreational
- Scenic
- Wild

Pre-2009 Wild and Scenic Rivers: Classification

- Recreational
- Scenic
- Wild

Forest Service Roads

by Functional Class

- ARTERIAL
- COLLECTOR
- LOCAL
- LakePond; Reservoir
- Intermittent Stream
- Perennial Stream
- Dufur Water Commission
- Ranger District Boundary
- Forest Administrative Boundary
- Forest Service
- Bureau of Land Mangement
- Private

Vicinity

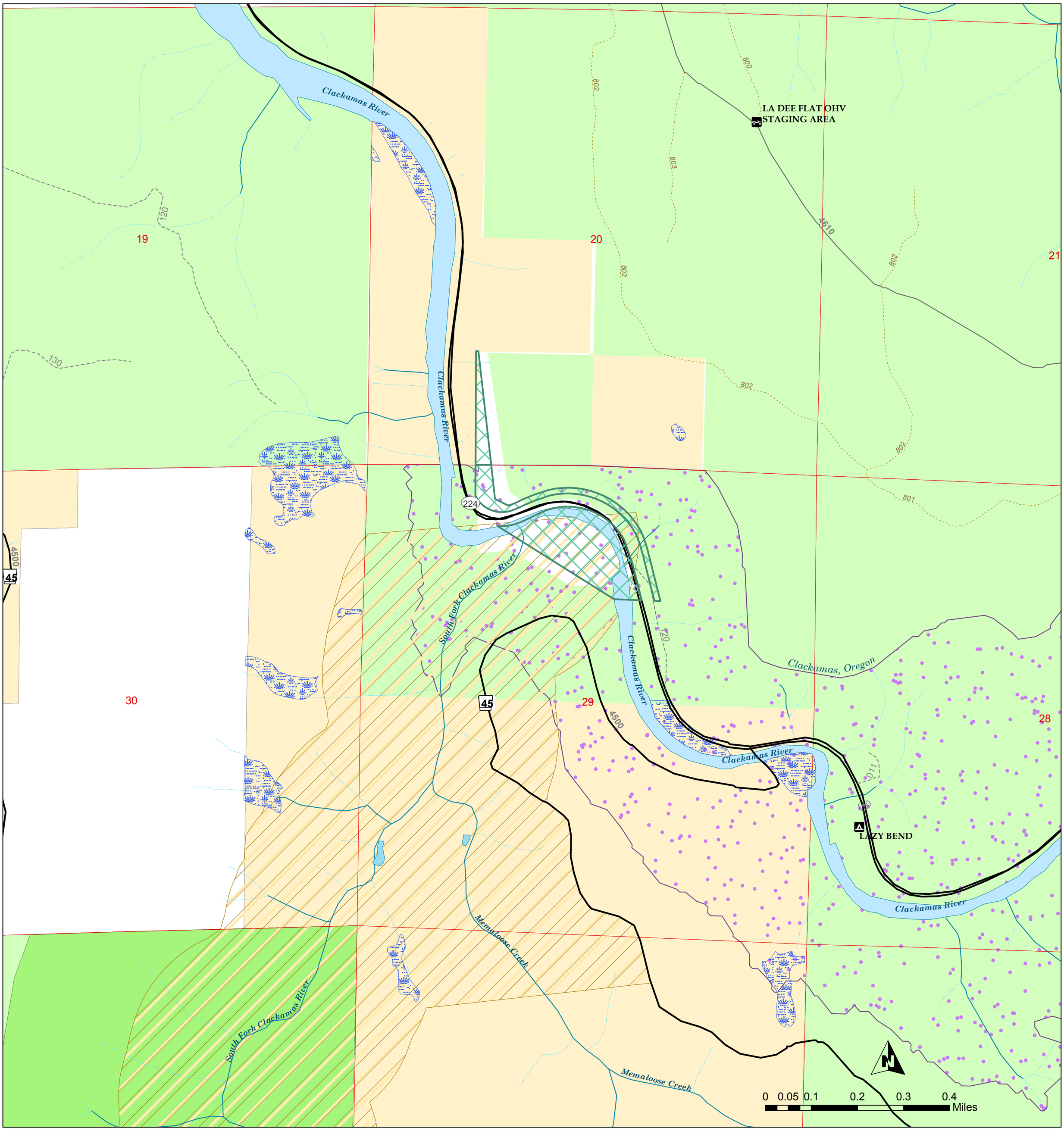

Wild and Scenic Rivers Designated in 2009

Ownership South Fork Clackamas River

Wild and Scenic River 2009 Additions: Classification

- Recreational
- Scenic
- Wild

Pre-2009 Wild and Scenic Rivers: Classification

- Recreational
- Scenic
- Wild
- CAMPGROUND

- OHV STAGING AREA
- State Highway and Route

Forest Service Roads

by Functional Class

- ARTERIAL
- COLLECTOR
- LOCAL
- Forest Service Trails
- Estuary; Playa; SwampMarsh
- LakePond; Reservoir

- Rivers
- Intermittent Stream
- Perennial Stream
- PGE
- Wilderness
- Ranger District Boundary
- Forest Administrative Boundary
- Forest Service
- Bureau of Land Mangement
- Private

Vicinity

Wild and Scenic Rivers Designated in 2009

Infrastructure Collawash River

Wild and Scenic River 2009 Additions: Classification

- Recreational
- Scenic
- Wild

Pre-2009 Wild and Scenic Rivers: Classification

- Recreational
- Scenic
- Wild
- Mountain Peaks

- Bridges
- Concrete Wall
- CAMPGROUND
- DOCUMENTARY SITE
- PICNIC SITE

Forest Service Roads

by Functional Class

- ARTERIAL
- COLLECTOR
- LOCAL

- Forest Service Trails
- Estuary; Playa; SwampMarsh
- LakePond; Reservoir
- Rivers
- Intermittent Stream
- Perennial Stream
- Wilderness
- Ranger District Boundary
- Forest Administrative Boundary
- Forest Service

- Private

Vicinity

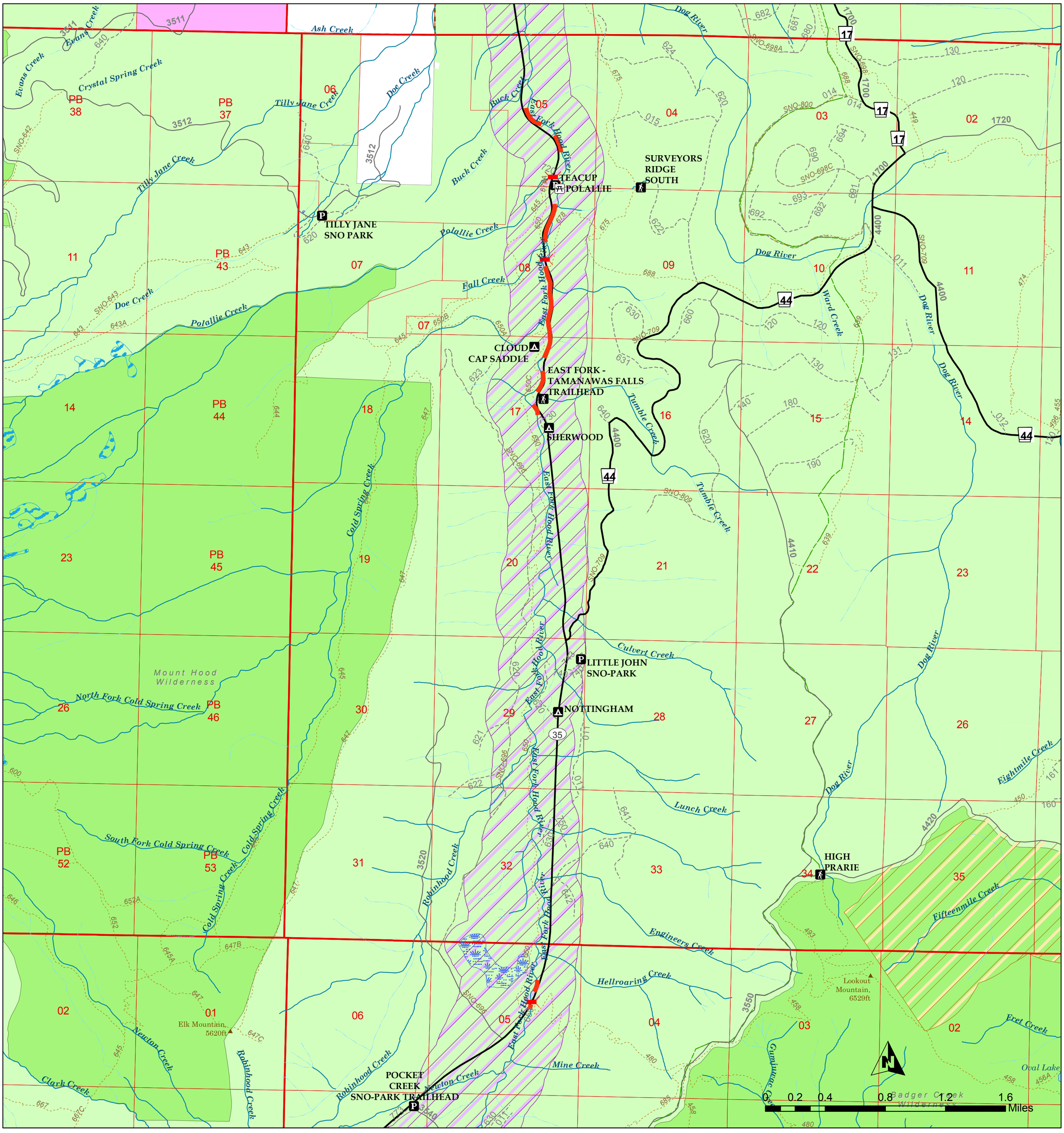

Wild and Scenic Rivers Designated in 2009

Infrastructure East Fork Hood River

Wild and Scenic River 2009 Additions: Classification

- Recreational
- Scenic
- Wild

Pre-2009 Wild and Scenic Rivers: Classification

- Recreational
- Scenic
- Wild
- Mountain Peaks

- Bridges
- Concrete Wall
- CAMPGROUND
- PICNIC SITE
- SNOWPARK
- TRAILHEAD
- State Highway and Route

Forest Service Roads by Functional Class

- ARTERIAL
- COLLECTOR
- LOCAL
- Forest Service Trails
- Estuary; Playa; SwampMarsh
- Ice Mass
- LakePond; Reservoir
- Intermittent Stream
- Perennial Stream
- Wilderness
- Ranger District Boundary
- Forest Administrative Boundary
- Forest Service
- Local Government
- Private

Vicinity

Wild and Scenic Rivers Designated in 2009

Infrastructure Fifteenmile Creek

Wild and Scenic River 2009 Additions: Classification
- Recreational
- Scenic
- Wild

Pre-2009 Wild and Scenic Rivers: Classification
- Recreational
- Scenic
- Wild
- Mountain Peaks

- Bridges
- CAMPGROUND
- LOOKOUT/CABIN
- SNOWPARK
- TRAILHEAD

Forest Service Roads
by Functional Class
- ARTERIAL
- COLLECTOR
- LOCAL

- Forest Service Trails
- LakePond; Reservoir
- Intermittent Stream
- Perennial Stream
- Wilderness
- Ranger District Boundary
- Forest Administrative Boundary
- Forest Service
- Bureau of Land Mangement
- State
- Private

Vicinity

Wild and Scenic Rivers Designated in 2009

Infrastructure Fish Creek

Wild and Scenic River 2009 Additions: Classification

- Recreational
- Scenic
- Wild

Pre-2009 Wild and Scenic Rivers: Classification

- Recreational
- Scenic
- Wild
- Concrete Wall

- CAMPGROUND
- PICNIC SITE
- TRAILHEAD
- State Highway and Route

Forest Service Roads

by Functional Class

- ARTERIAL
- COLLECTOR
- LOCAL
- Forest Service Trails

- Rivers
- Intermittent Stream
- Perennial Stream
- Wilderness
- Ranger District Boundary
- Forest Administrative Boundary
- Forest Service
- Bureau of Land Mangement

Vicinity

Wild and Scenic Rivers Designated in 2009

Range Lands Fifteenmile Creek

Wild and Scenic River 2009 Additions: Classification
- Recreational
- Scenic
- Wild

Pre-2009 Wild and Scenic Rivers: Classification
- Recreational
- Scenic
- Wild
- Mountain Peaks

- CAMPGROUND
- LOOKOUT/CABIN
- SNOWPARK
- TRAILHEAD

Forest Service Roads
by Functional Class
- ARTERIAL
- COLLECTOR
- LOCAL
- Forest Service Trails

- LakePond; Reservoir
- Intermittent Stream
- Perennial Stream

Range Subunit
- PASTURE
- Wilderness
- Ranger District Boundary
- Forest Administrative Boundary
- Forest Service
- Bureau of Land Mangement

- State
- Private

Vicinity