
















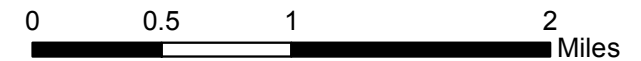


Houston South Vegetation Management and Restoration Project

Hoosier National Forest Brownstown Ranger District

Proposed Action Silvicultural Treatments

-  Project Area Boundary
-  Pine Clearcut
-  Shelterwood
-  Hardwood Thinning
-  Pine Thinning
-  Selection
-  Crop Tree Release
-  Midstory Removal
-  County Boundary
-  Trail
-  FS Road
-  County Road
-  Highway
-  Proposed Road Construction/Reconstruction
-  Stream
-  Lake
-  National Forest System Land



Original data compiled from multiple source data and may not meet National Mapping Accuracy Standards. For specific data source information contact the Hoosier National Forest. No warranty is made to the contents or accuracy of the data.

November 2019

