Lovlett Corral Fire Salvage

Umatilla National Forest
Hepner Ranger District

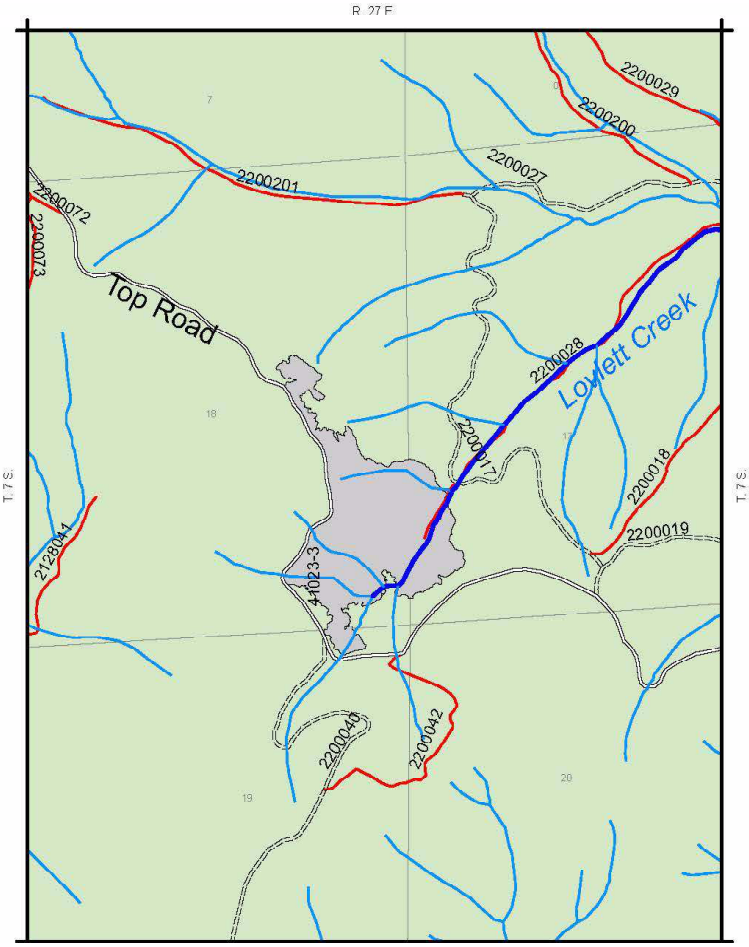

Umatilla National Forest
Proposed Salvage Area - 64 ac
Level 1 Road (Closed)
Level 2 Road
Class 3 Stream
Class 4 Stream

N

0 0.125 0.25 0.5 Miles
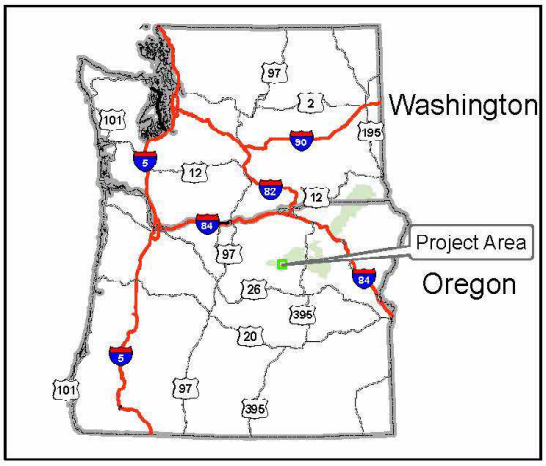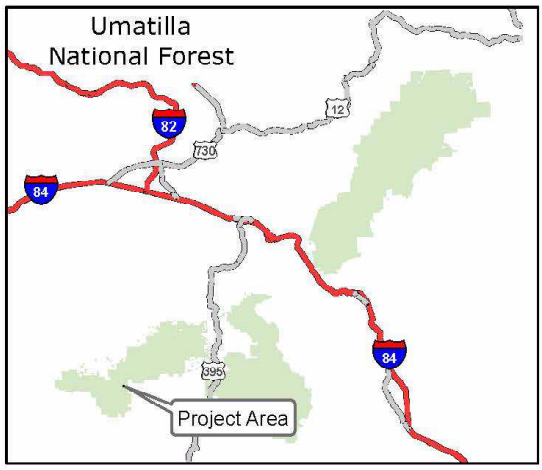
This product is reproduced from information prepared by the USDA, Forest Service or from other suppliers. The Forest Service cannot assure the reliability or suitability of this information for a particular purpose. The data and product accuracy may vary due to compilation from various sources, including modeling and interpretation, and may not meet National Map Accuracy Standards. This information may be updated, corrected or otherwise modified without notification. For more information contact Umatilla National Forest Supervisors Office at (541) 278-3716
The USDA is an equal opportunity provider and employer.