

National Geographic, Esri, Garmin, HERE, UNEP-WGMC, USGS, NASA, ESA, METI, NRCAN, GEBCO, NOAA, increment P Corp.

Center: 85°30'W 43°30'2"N










States: Michigan



1x1 Degree Grid

-  1x1 Degree Grid
-  State Boundary
-  USA Counties

Protected Areas 1,278.1 km² area (14.23%)

-  American Indian Lands 0.0
-  Federal 679.7
-  Joint 0.0
-  Local Government 37.0
-  Non-Governmental Organization 18.4
-  Private 112.3
-  Regional Agency Special District 0.3
-  State 430.6
-  Unknown 0.0

Index map (selected in magenta)

