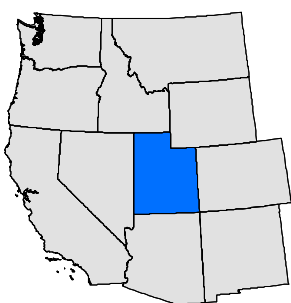
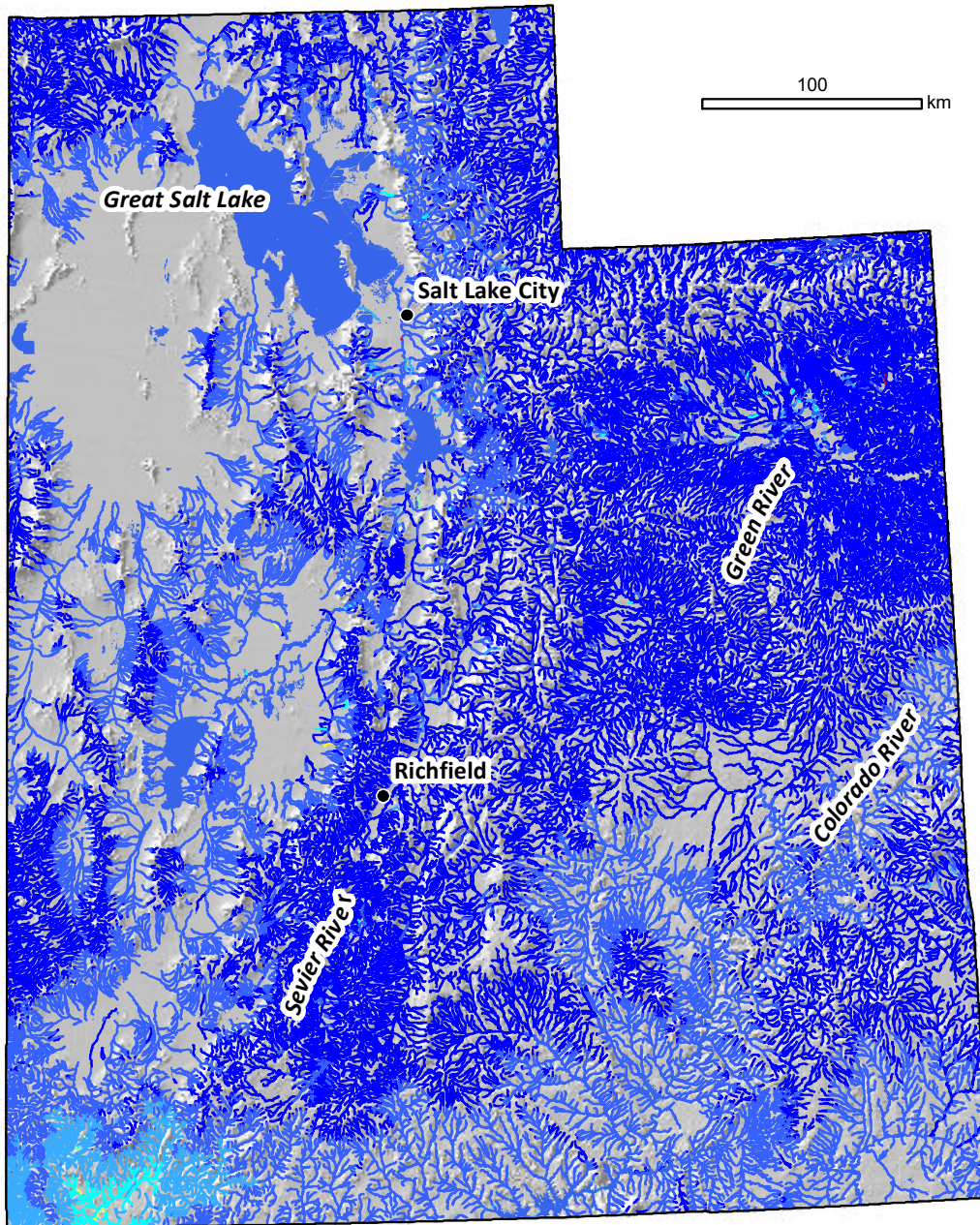


# NorWeST Stream Temperature


*February Modeled Mean Stream Temperature  
1993 -2011*

## Utah

Modeling extent covers the Utah state political boundary. Includes all NHDPlus perennial and intermittent flowlines.



**Scenario 1:**  
**Mean February Stream**  
**Temperature 1993 -**  
**2011**



**NorWeST**  
Stream Temp



<https://www.fs.usda.gov/rm/boise/AWAE/projects/NorWeST.html>