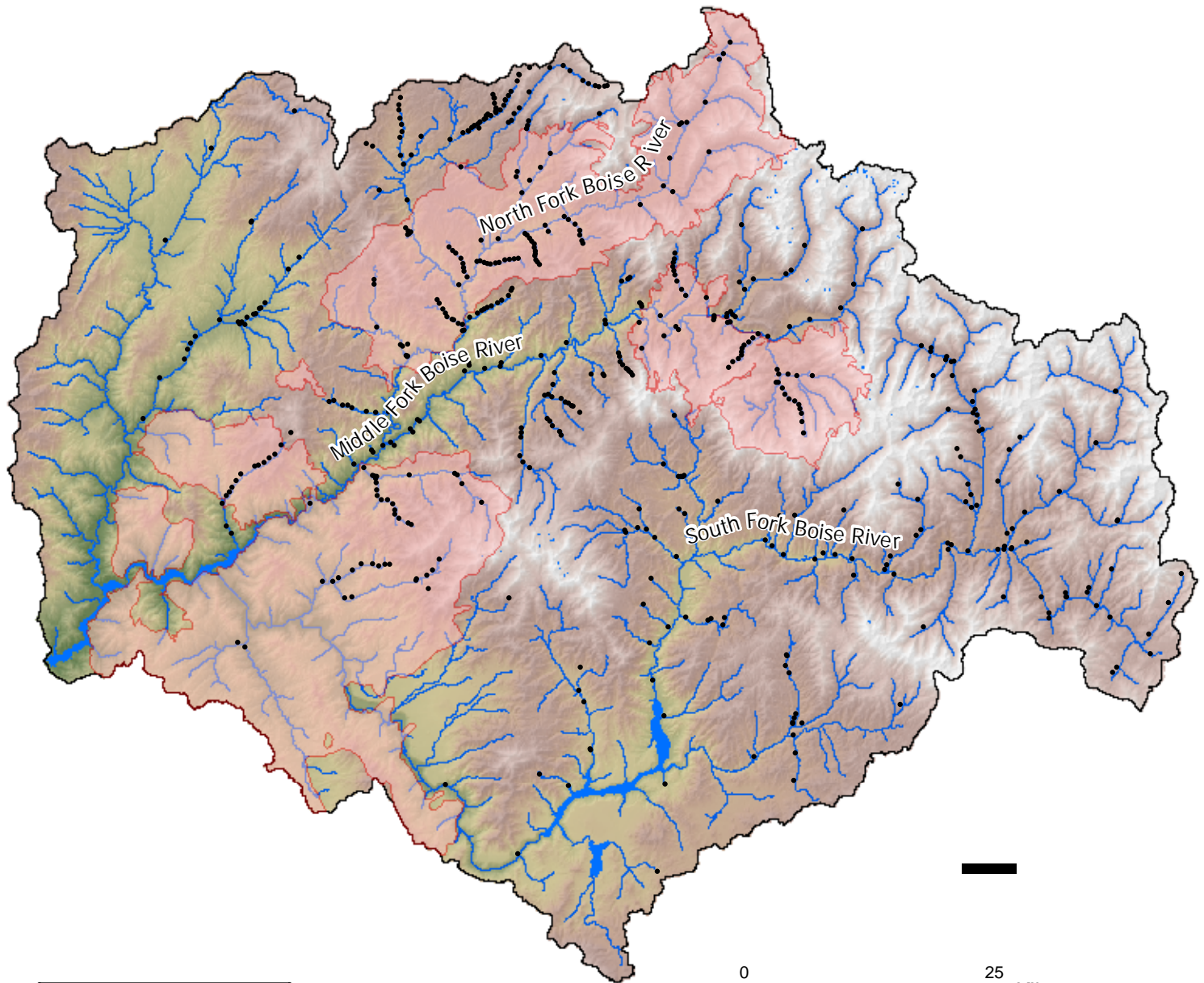

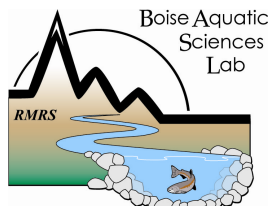


Thermograph Locations 1993 - 2006 with Fire Perimeters 1992 - 2003 Upper Boise River Basin



Legend

- Thermograph
-  Fire perimeter



U.S. Forest Service, RMRS
Boise Aquatic Sciences Lab
322 E. Front Street, Suite 401
Boise, ID 83702

Thermographs and Fire Perimeters

Stream temperatures were measured at 518 unique thermograph sites from 1993 – 2006 to yield 780 temperature records.

Fires perimeters were mapped from 1992 - 2003. Approximately 25% of the basin (area within fire perimeters) burned within this time frame.