Menu | Map | Info | Results

For map assistance, contact the Wildland Fire Decision Support Center at 208-387-5253.

Legend

Fire Spread Probability

- 80-100%
- 60-79%
- 40-59%
- 20-39%
- 5-19%
- 0.2-4.9%
- < 0.2%
- Ignition

Layers

- Base Layers
- Incident
  - Planning Area
  - * Fire Perimeters
  - Mgmt Action Points
    - * Pending
    - Active
    - Deactivated
  - Incident Obj Shapes
  - * Points of Interest
  - Point of Origin
- Analysis
  - FSPro Results
  - Ignition
  - Barrier
  - LCP Masks
  - Landscape Extent
- Fire Environment and Safety
- Disturbance History
- Fire Weather and Danger
- Boundaries
- Designated Areas
- Infrastructure
- Natural and Cultural Resources
- * Unit Fire Planning

Notes

Time (CDT)	User	Note
09/25/2020 13:21	Aney, William	14 day 2000 fire run for Area Command initiated 0925. Spread in unusual to rare weather streams shows that late season drying and recovery from current wet spell is certainly possible, but less likely.

Pan Tool: Drag to pan. Shift-click, drag, and release to zoom. Double-click to re-center and zoom.

Scale = 1 : 250K

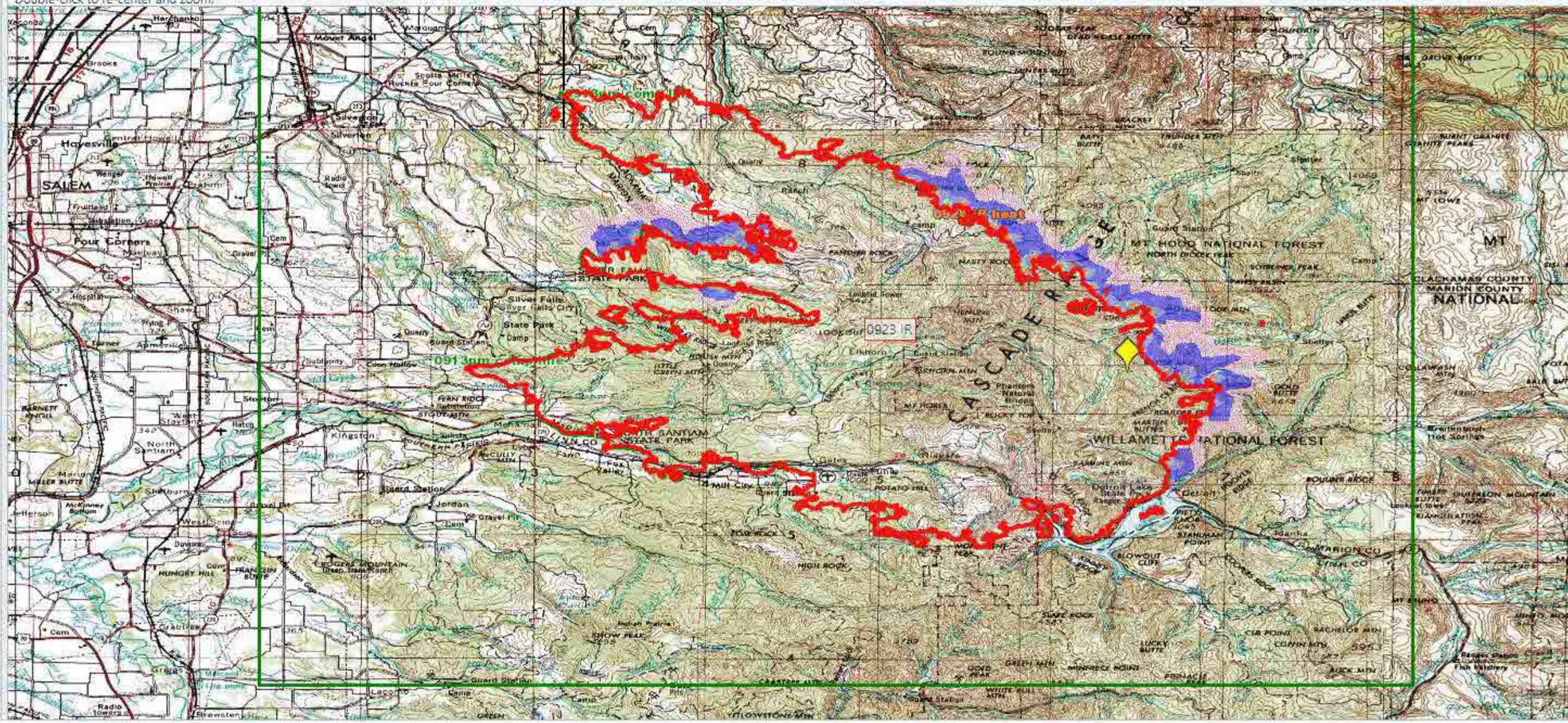

Menu | Map | Info | Results

For map assistance, contact the Wildland Fire Decision Support Center at 208-387-5253.

Legend

Fire Spread Probability

- 80-100%
- 60-79%
- 40-59%
- 20-39%
- 5-19%
- 0.2-4.9%
- < 0.2%
- Ignition

Layers

- Base Layers
- Incident
  - Planning Area
  - * Fire Perimeters
  - Mgmt Action Points
    - * Pending
    - Active
    - Deactivated
  - * Incident Obj Shape
  - * Points of Interest
  - Point of Origin
- Analysis
  - FSPro Results
  - Ignition
  - Barrier
  - LCP Masks
  - Landscape Extent
- Fire Environment and Safety
- Disturbance History
- Fire Weather and Danger
- Boundaries
- Designated Areas
- Infrastructure
- Natural and Cultural Resources
- * Unit Fire Planning

Pan Tool: Drag to pan. Shift-click, drag, and release to zoom.
Double-click to re-center and zoom.

Scale = 1 : 175K

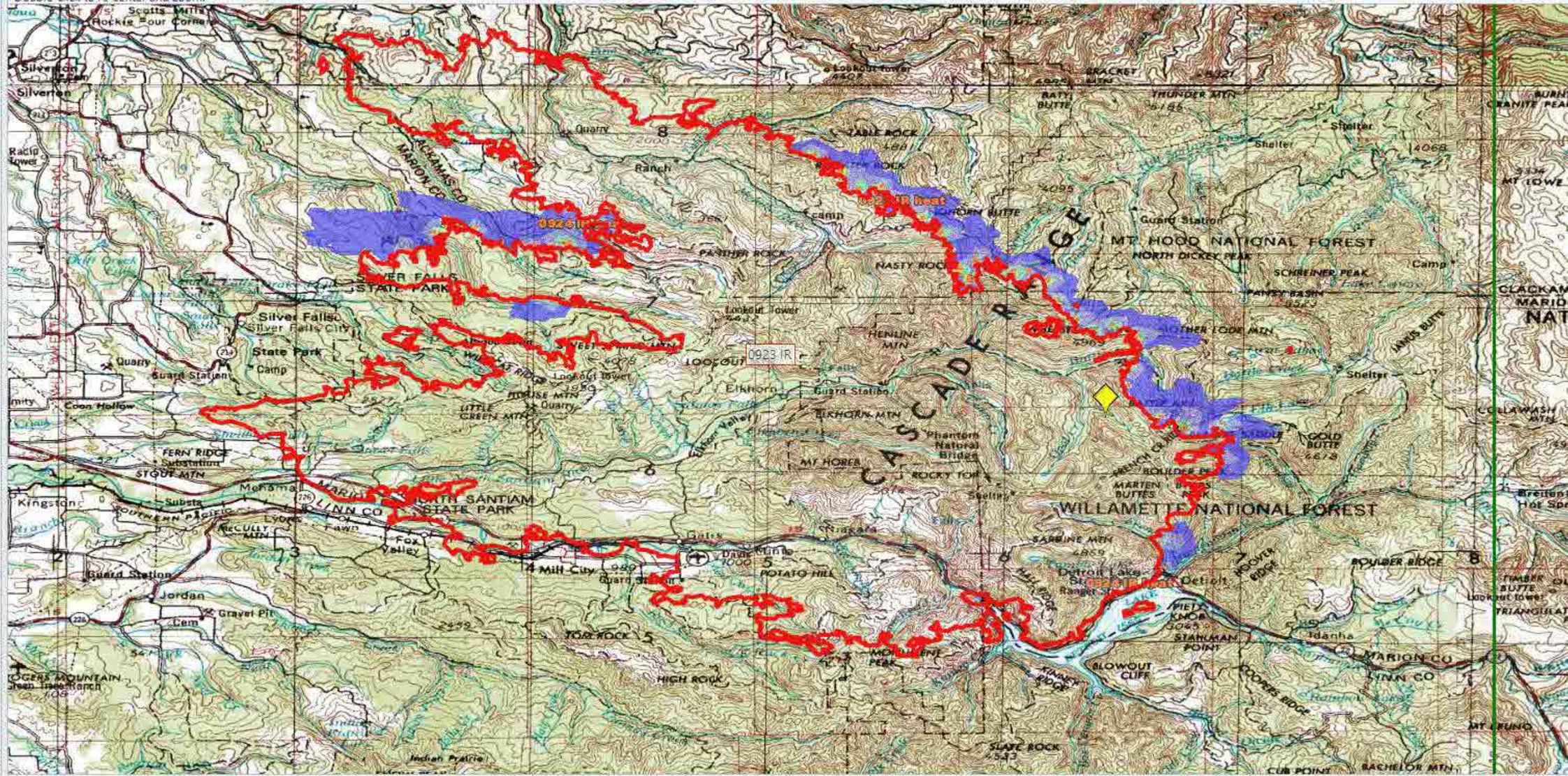

Menu | Map | Info | Results

For map assistance, contact the Wildland Fire Decision Support Center at 208-387-5253.

Legend

Fire Spread Probability

- 80-100%
- 60-79%
- 40-59%
- 20-39%
- 5-19%
- 0.2-4.9%
- < 0.2%
- Ignition

Layers

- Base Layers
- Incident
  - Planning Area
  - * Fire Perimeters
  - Mgmt Action Poi
    - * Pending
    - Active
    - Deactivated
  - * Incident Obj Shapes
  - * Points of Interest
  - Point of Origin
- Analysis
  - FSPro Results
  - Ignition
  - Barrier
  - LCP Masks
  - Landscape Extent
- Landscape
- Fire Environment and Safety
- Disturbance History
- Fire Weather and Danger
- Boundaries
- Designated Areas
- Infrastructure
- Natural and Cultural Resources
- * Unit Fire Planning

Pan Tool: Drag to pan. Shift-click, drag, and release to zoom.
Double-click to re-center and zoom.

Scale = 1 : 250K

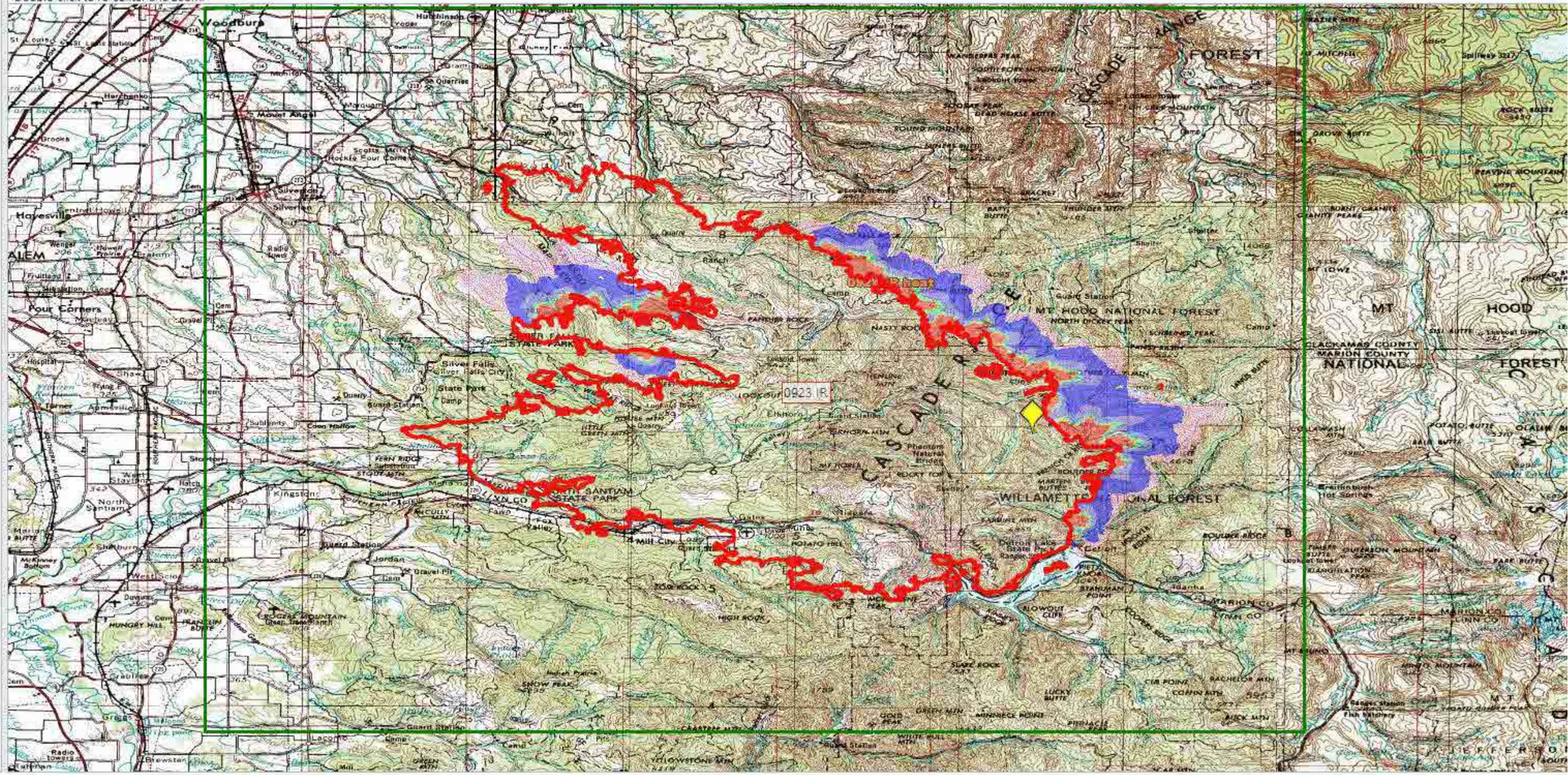

Menu | Map | Info | Results

For map assistance, contact the Wildland Fire Decision Support Center at 208-387-5253.

Pan Tool: Drag to pan. Shift-click, drag, and release to zoom.
Double-click to re-center and zoom.

Scale = 1 : 250K

Legend

Fire Spread Probability

- 80-100%
- 60-79%
- 40-59%
- 20-39%
- 5-19%
- 0.2-4.9%
- < 0.2%
- Ignition

Layers

- Base Layers
- Incident
  - Planning Area
  - * Fire Perimeters
  - Mgmt Action Points
    - * Pending
    - Active
    - Deactivated
  - * Incident Obj Shapes
  - * Points of Interest
  - Point of Origin
- Analysis
  - FSPro Results
  - Ignition
  - Barrier
  - Landscape Extent
- Landscape
- Fire Environment and Safety
- Disturbance History
- Fire Weather and Danger
- Boundaries
- Designated Areas
- Infrastructure
- Natural and Cultural Resources
- * Unit Fire Planning

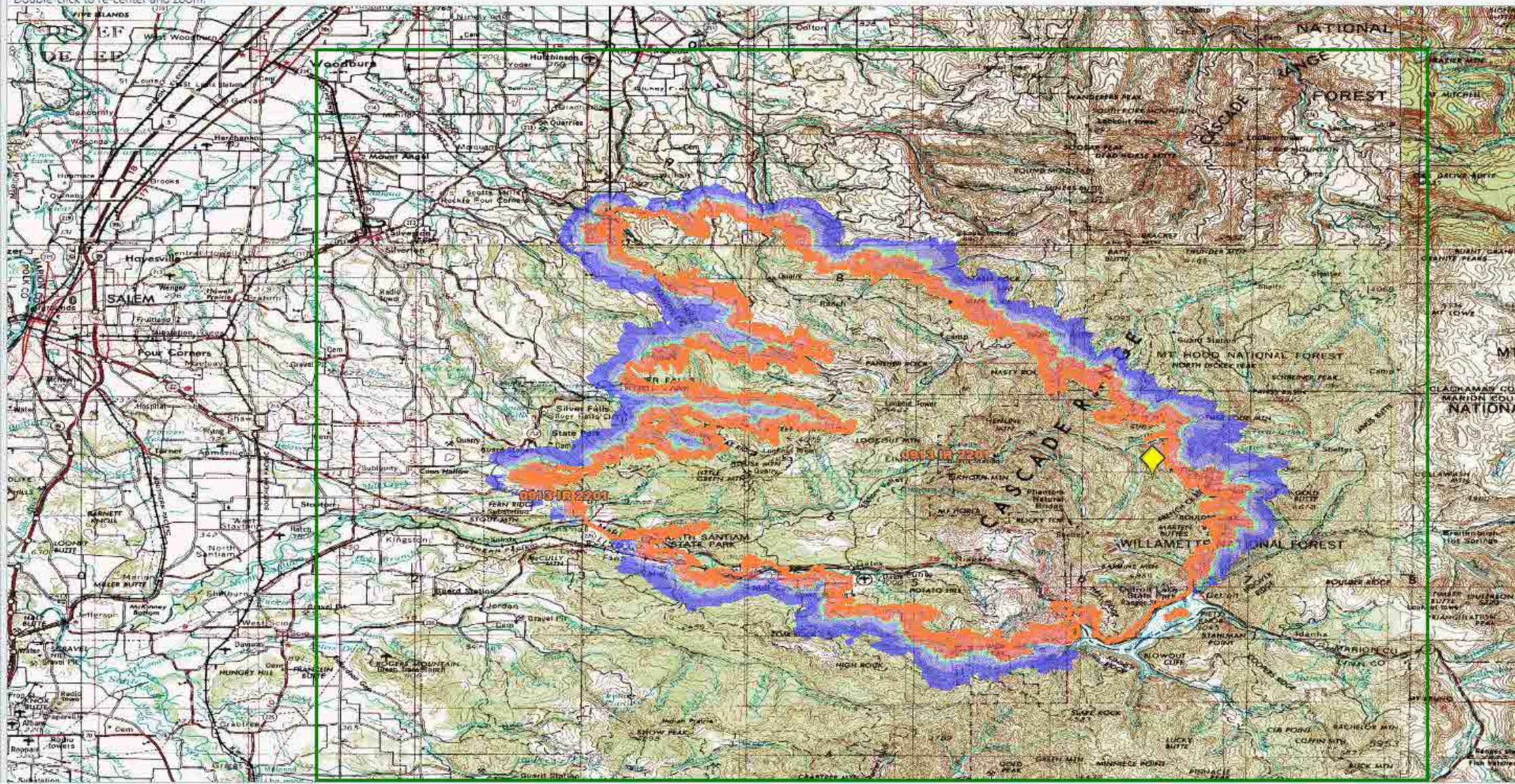

Menu | Map | Info | Results

For map assistance, contact the Wildland Fire Decision Support Center at 208-387-5253.

Legend

Fire Spread Probability

- 80-100%
- 60-79%
- 40-59%
- 20-39%
- 5-19%
- 0.2-4.9%
- < 0.2%
- Ignition

Layers

- Base Layers
- Incident
  - Planning Area
  - * Fire Perimeters
  - Mgmt Action Points
    - * Pending
    - Active
    - Deactivated
  - Incident Obj Shape
  - * Points of Interest
  - Point of Origin
- Analysis
  - FSPro Results
  - Ignition
  - Barrier
  - Landscape Extent
- Landscape
- Fire Environment and Safety
- Disturbance History
- Fire Weather and Danger
- Boundaries
- Designated Areas
- Infrastructure
- Natural and Cultural Resources
- * Unit Fire Planning

Notes

Time (CDT)	User	Note
09/14/2020 15:37	Aney, William	14 day run from perimeter of 09123pm. Forecasted weather is for 2-3 more days of warm and dry, followed by arrival of moisture and potentially wetting rain. This is reflected in the spread profiles

Pan Tool: Drag to pan. Shift-click, drag, and release to zoom.
Double-click to re-center and zoom.

Scale = 1 : 250K

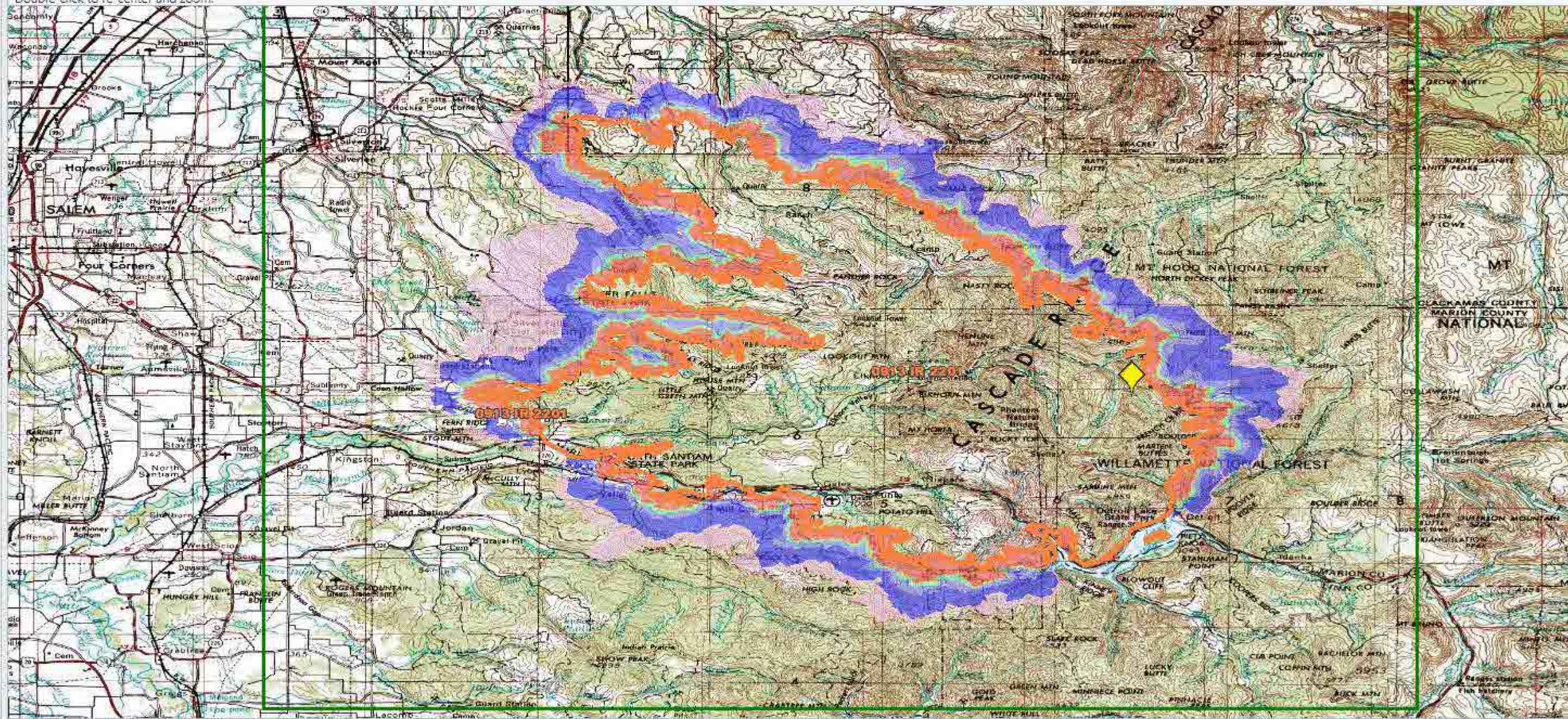

Menu | Map | Info | Results

For map assistance, contact the Wildland Fire Decision Support Center at 208-387-5253.

Legend

Fire Spread Probability

- 80-100%
- 60-79%
- 40-59%
- 20-39%
- 5-19%
- 0.2-4.9%
- < 0.2%
- Ignition

Layers

- 0903 1410 DRTI
- 0829 2200 MMA
- 0827 1901 DRTI
- 0827
- 0827 EST
- 08/26/20 1630 EST
- Mgmt Action Points
  - Pending
  - Active
  - Deactivated
- Incident Obj Shapes
- Points of Interest
- Point of Origin
- Analysis
  - FSPro Results
  - Ignition
  - Barrier
  - Landscape Extent
- Landscape
- Fire Environment and Safety
- Disturbance History
- Fire Weather and Danger
- Boundaries
- Designated Areas
- Infrastructure
- Natural and Cultural Resources

Pan Tool: Drag to pan. Shift-click, drag, and release to zoom.
Double-click to re-center and zoom.

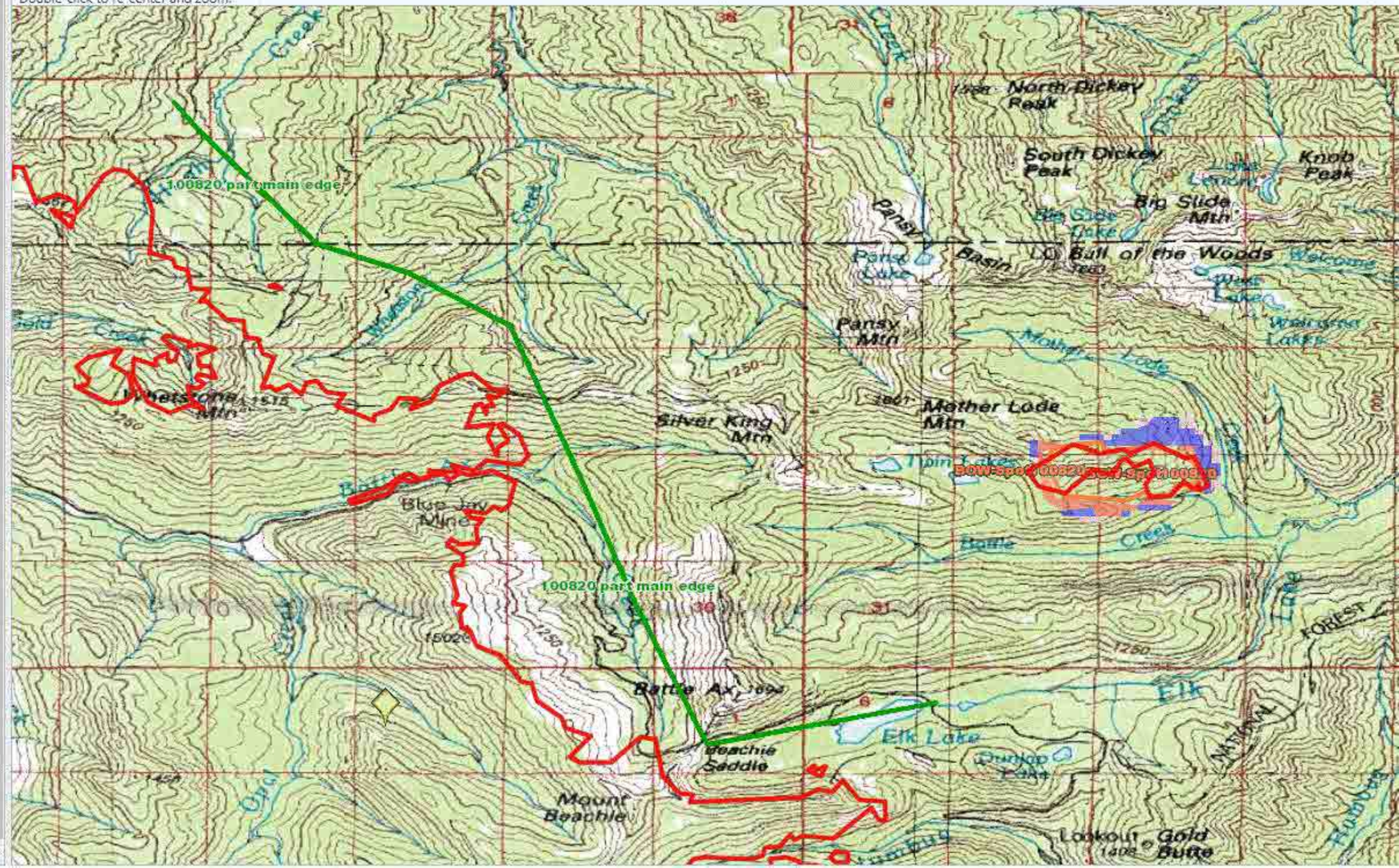

Menu | Map | Info | Results

For map assistance, contact the Wildland Fire Decision Support Center at 208-387-5253.

Legend

Fire Spread Probability

- 80-100%
- 60-79%
- 40-59%
- 20-39%
- 5-19%
- 0.2-4.9%
- < 0.2%
- Ignition

Layers

- Base Layers
- Incident
  - Planning Area
  - * Fire Perimeters
  - Mgmt Action Points
    - * Pending
    - Active
    - Deactivated
  - * Incident Obj Shape
  - * Points of Interest
  - Point of Origin
- Analysis
  - FSPro Results
  - Ignition
  - Barrier
  - Landscape Extent
- Landscape
- Fire Environment and Safety
- Disturbance History
- Fire Weather and Danger
- Boundaries
- Designated Areas
- Infrastructure
- Natural and Cultural Resources
- * Unit Fire Planning

Pan Tool: Drag to pan. Shift-click, drag, and release to zoom.
Double-click to re-center and zoom.

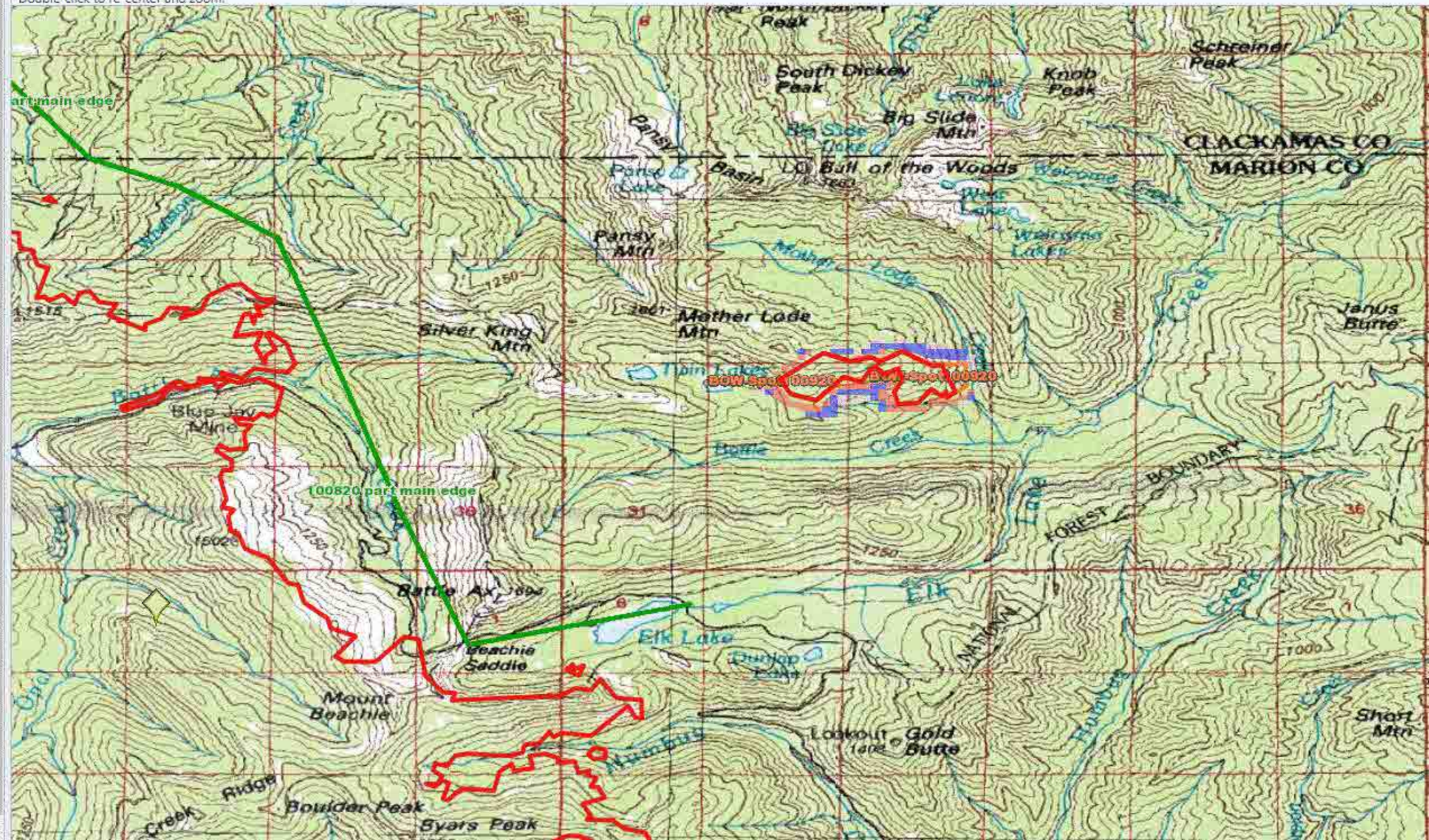

Menu | Map | Info | Results

For map assistance, contact the Wildland Fire Decision Support Center at 208-387-5253.

Pan Tool: Drag to pan. Shift-click, drag, and release to zoom.
Double-click to re-center and zoom.

Scale = 1 : 250K

Legend

Fire Spread Probability

- 80-100%
- 60-79%
- 40-59%
- 20-39%
- 5-19%
- 0.2-4.9%
- < 0.2%
- Ignition

Layers

- Base Layers
- Incident
  - Planning Area
  - Fire Perimeters
  - Mgmt Action Poi
    - Pending
    - Active
    - Deactivated
  - Incident Obj Shapes
  - Points of Interest
  - Point of Origin
- Analysis
  - FSPro Results
  - Ignition
  - Barrier
  - LCP Masks
  - Landscape Extent
- Landscape
- Fire Environment and Safety
- Disturbance History
- Fire Weather and Danger
- Boundaries
- Designated Areas
- Infrastructure
- Natural and Cultural Resources
- * Unit Fire Planning

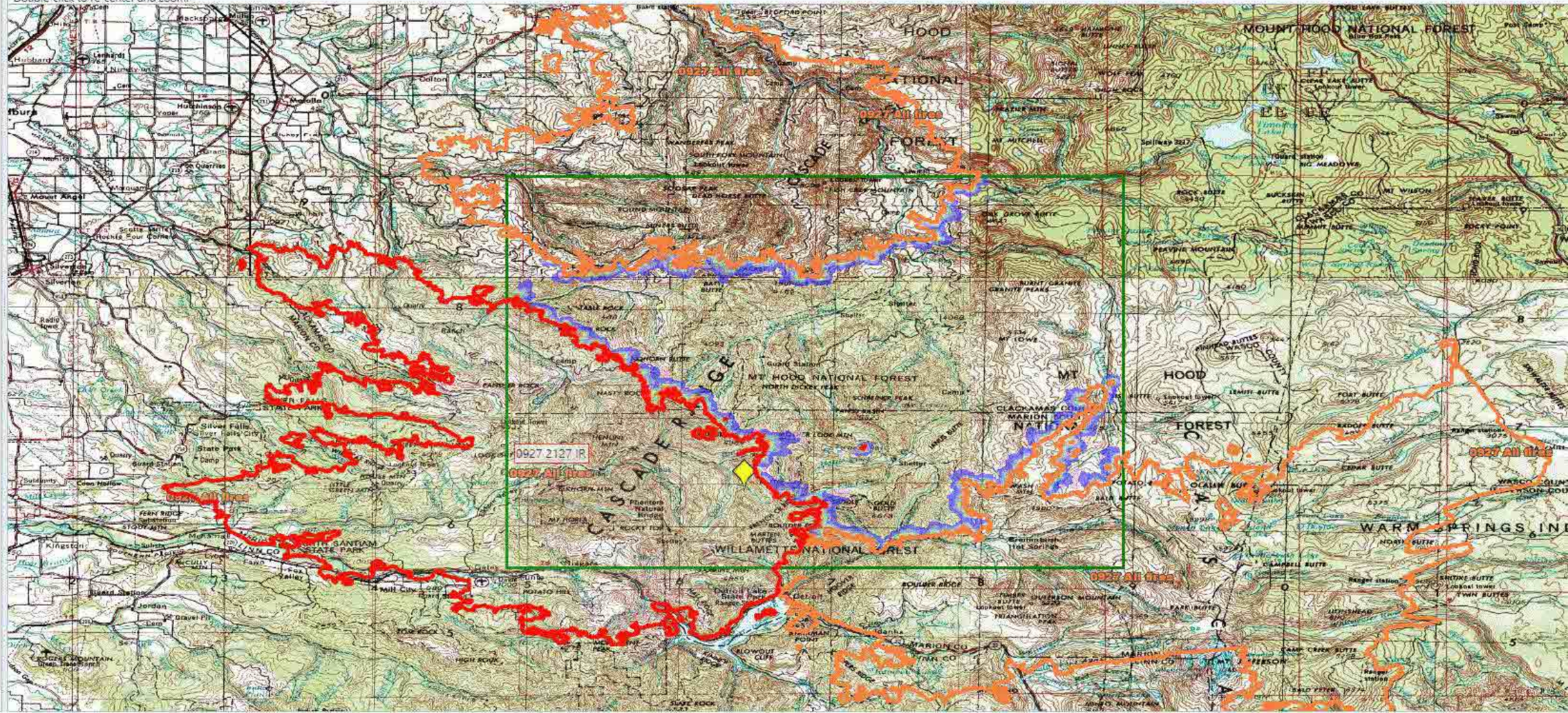

Menu | Map | Info | Results

For map assistance, contact the Wildland Fire Decision Support Center at 208-387-5253.

Legend

Fire Spread Probability

- 80-100%
- 60-79%
- 40-59%
- 20-39%
- 5-19%
- 0.2-4.9%
- < 0.2%
- Ignition

Layers

- Base Layers
- Incident
  - Planning Area
  - * Fire Perimeters
  - Mgmt Action Points
    - * Pending
    - Active
    - Deactivated
  - * Incident Obj Shapes
  - * Points of Interest
  - Point of Origin
- Analysis
  - FSPro Results
  - Ignition
  - LCP Masks
  - Landscape Extent
- Landscape
- Fire Environment and Safety
- Disturbance History
- Fire Weather and Danger
- Boundaries
- Designated Areas
- Infrastructure
- Natural and Cultural Resources
- * Unit Fire Planning

Pan Tool: Drag to pan. Shift-click, drag, and release to zoom.
Double-click to re-center and zoom.

Scale = 1 : 250K

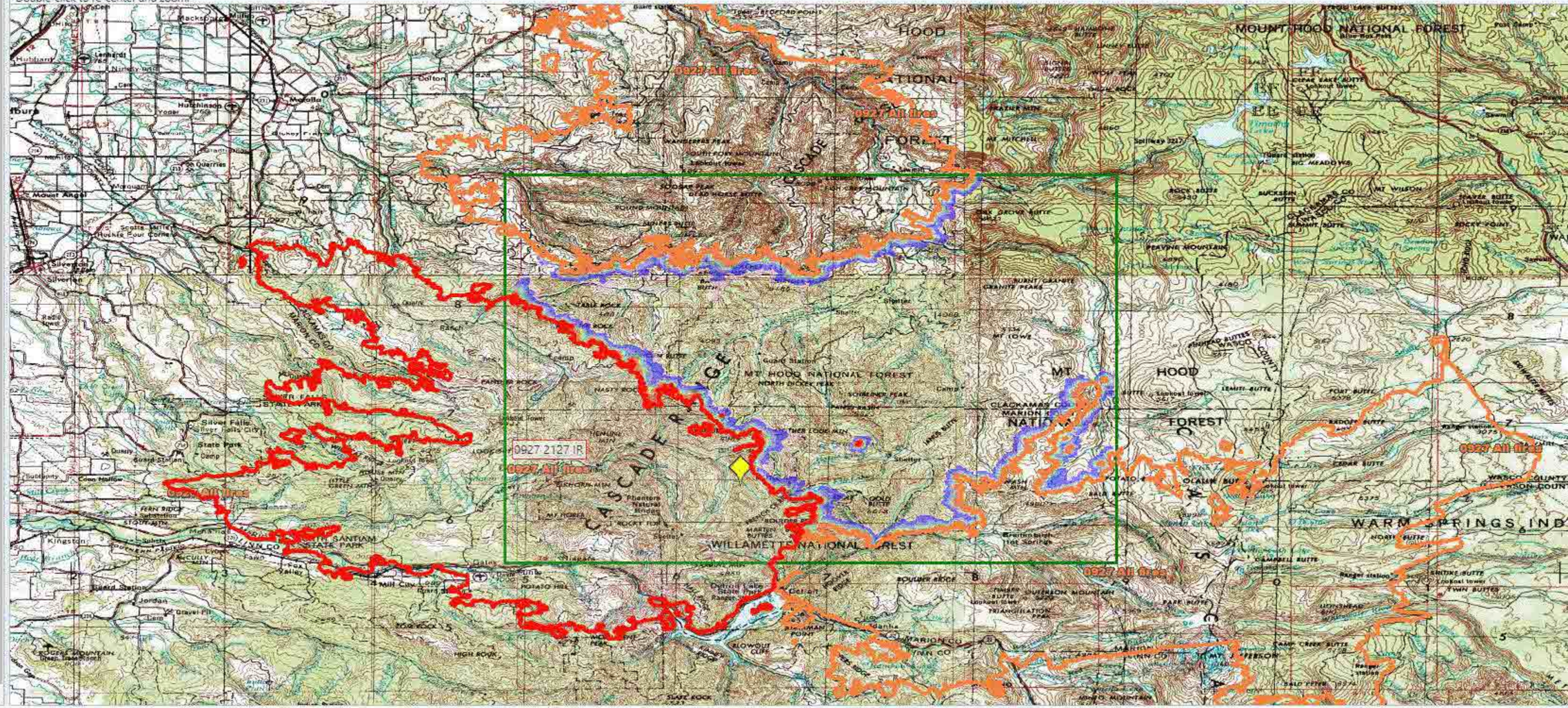

Menu | Map | Info | Results

For map assistance, contact the Wildland Fire Decision Support Center at 208-387-5253.

Pan Tool: Drag to pan. Shift-click, drag, and release to zoom.
Double-click to re-center and zoom.

Legend

Fire Spread Probability

- 80-100%
- 60-79%
- 40-59%
- 20-39%
- 5-19%
- 0.2-4.9%
- < 0.2%
- Ignition

Layers

- Base Layers
- Incident
  - Planning Area
  - * Fire Perimeters
  - Mgmt Action Points
    - * Pending
    - Active
    - Deactivated
  - * Incident Obj Shapes
  - * Points of Interest
  - Point of Origin
- Analysis
  - FSPro Results
  - Ignition
  - Landscape Extent
- Landscape
- Fire Environment and Safety
- Disturbance History
- Fire Weather and Danger
- Boundaries
- Designated Areas
- Infrastructure
- Natural and Cultural Resources
- * Unit Fire Planning

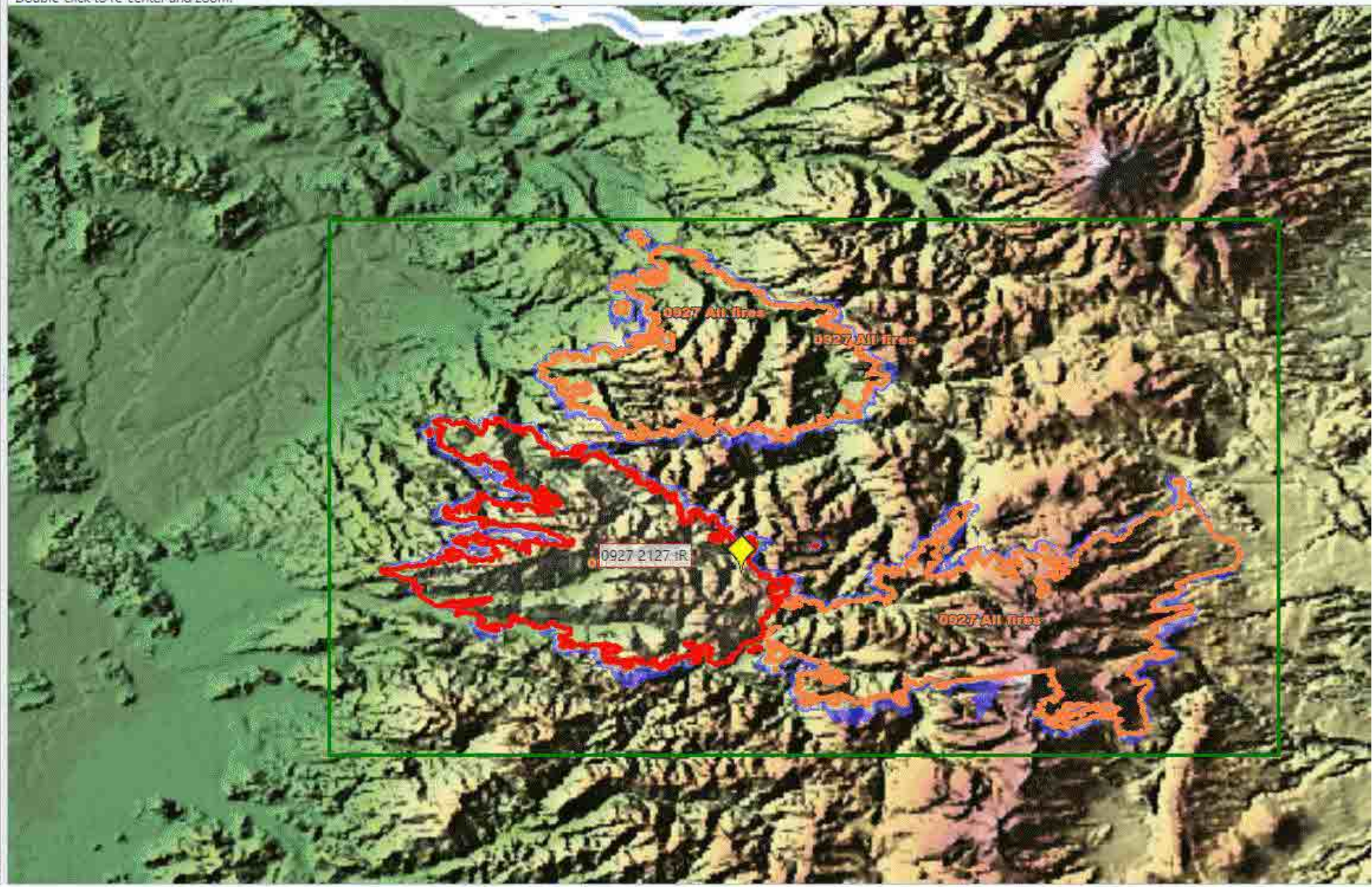

Menu | Map | Info | Results

For map assistance, contact the Wildland Fire Decision Support Center at 208-387-5253.

Pan Tool: Drag to pan. Shift-click, drag, and release to zoom.
Double-click to re-center and zoom.

Scale = 1 : 250K

Legend

Fire Spread Probability

- 80-100%
- 60-79%
- 40-59%
- 20-39%
- 5-19%
- 0.2-4.9%
- < 0.2%
- Ignition

Layers

- Base Layers
- Incident
  - Planning Area
  - * Fire Perimeters
  - Mgmt Action Points
    - * Pending
    - Active
    - Deactivated
  - * Incident Obj Shape
  - * Points of Interest
  - Point of Origin
- Analysis
  - FSPro Results
  - Ignition
  - LCP Masks
  - Landscape Extent
- Fire Environment and Safety
- Disturbance History
- Fire Weather and Danger
- Boundaries
- Designated Areas
- Infrastructure
- Natural and Cultural Resources
- * Unit Fire Planning

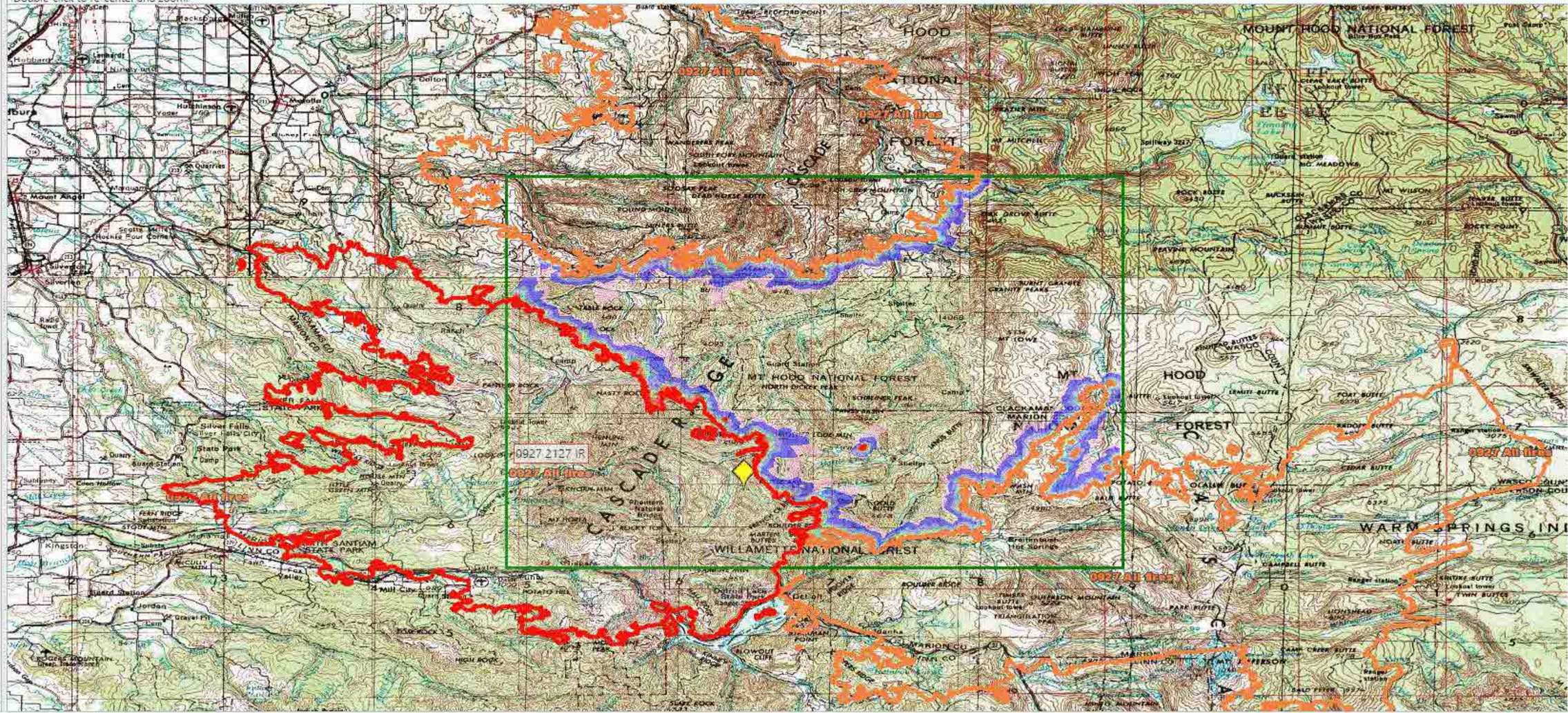

Menu | Map | Info | Results

Layers

- Base Layers
- Incident
  - Planning Area
  - * Fire Perimeters
  - Mgmt Action Points
    - * Pending
    - Active
    - Deactivated
  - * Incident Obj Shapes
  - * Points of Interest
  - Point of Origin
- Analysis
  - * Near Term Results
    - Arrival Time
      - 1 hour interval
      - 2 hour interval
      - 3 hour interval
      - 4 hour interval
      - 6 hour interval
    - Burn Periods
    - Other Characteristics
  - Ignition
  - Landscape Extent
- Landscape
- Fire Environment and Safety
- Disturbance History
- Fire Weather and Danger
- Boundaries
- Designated Areas
- Infrastructure
- Natural and Cultural Resources
- * Unit Fire Planning

WFDSS Burn Period Legend - Google Chrome

wfdss.usgs.gov/WfdssApp/faces/facelets/analysis/BurnPeriodLegend.xh...

Wildland Fire Decision Support System

Help

Near Term Burn Period Legend

Burn Periods

Period	Date	Start Hour	End Hour	Acres
1	09/30/2020	12	18	77
2	10/01/2020	12	18	101
3	10/02/2020	12	18	135
4	10/03/2020	12	18	151
5	10/04/2020	12	18	146
6	10/05/2020	12	18	181
7	10/06/2020	12	18	512

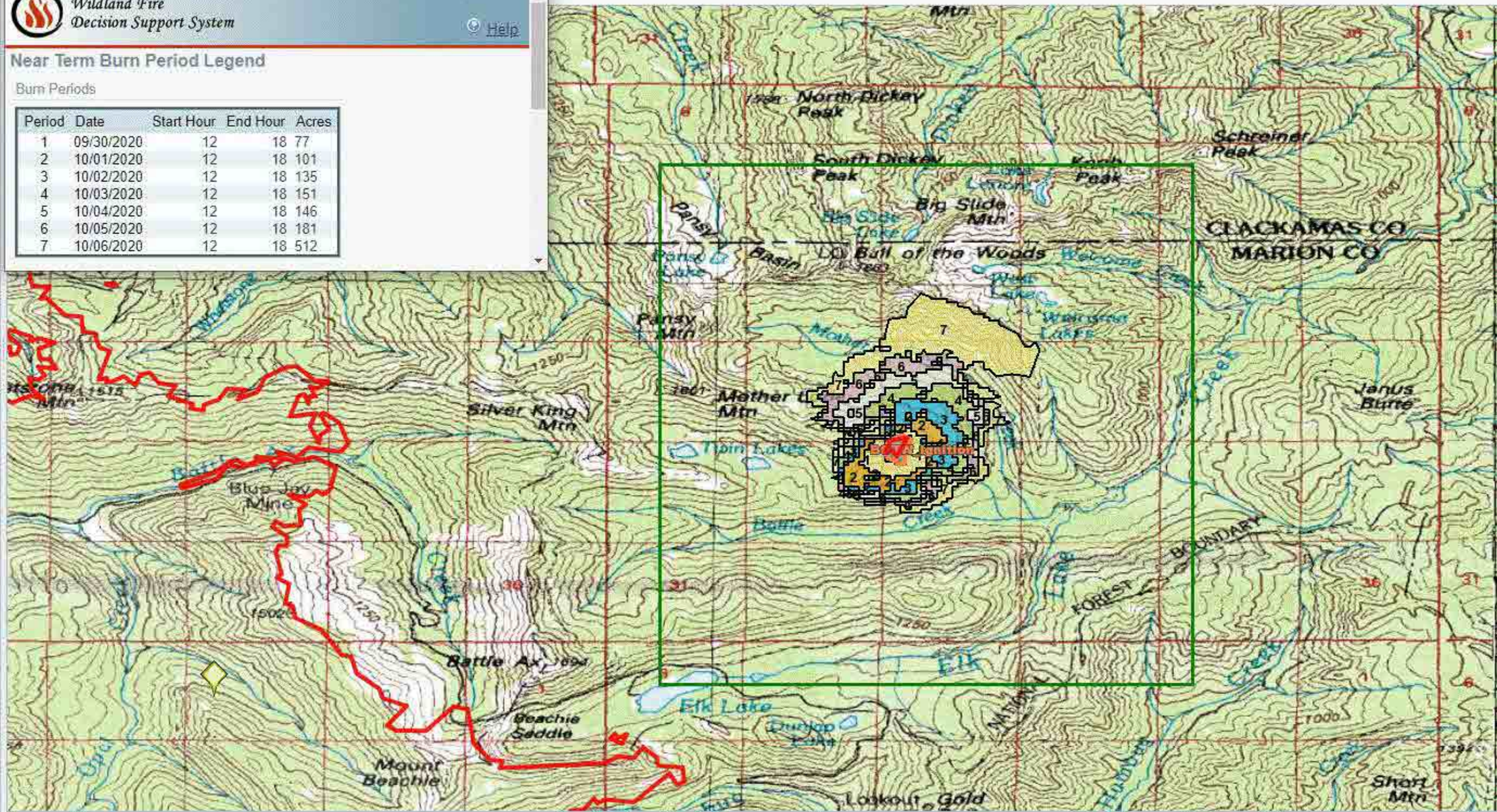

Menu | Map | Info | Results

For map assistance, contact the Wildland Fire Decision Support Center at 208-387-5253.

Pan Tool: Drag to pan. Shift-click, drag, and release to zoom.
Double-click to re-center and zoom.

Legend

Fire Spread Probability

- 80-100%
- 60-79%
- 40-59%
- 20-39%
- 5-19%
- 0.2-4.9%
- < 0.2%
- Ignition

Layers

- Base Layers
- Incident
- Analysis
  - FSPro Results
  - Ignition
  - Landscape Extent
- Landscape
- Fire Environment and Safety
- Disturbance History
- Fire Weather and Danger
- Boundaries
- Designated Areas
- Infrastructure
- Natural and Cultural Resources
- * Unit Fire Planning

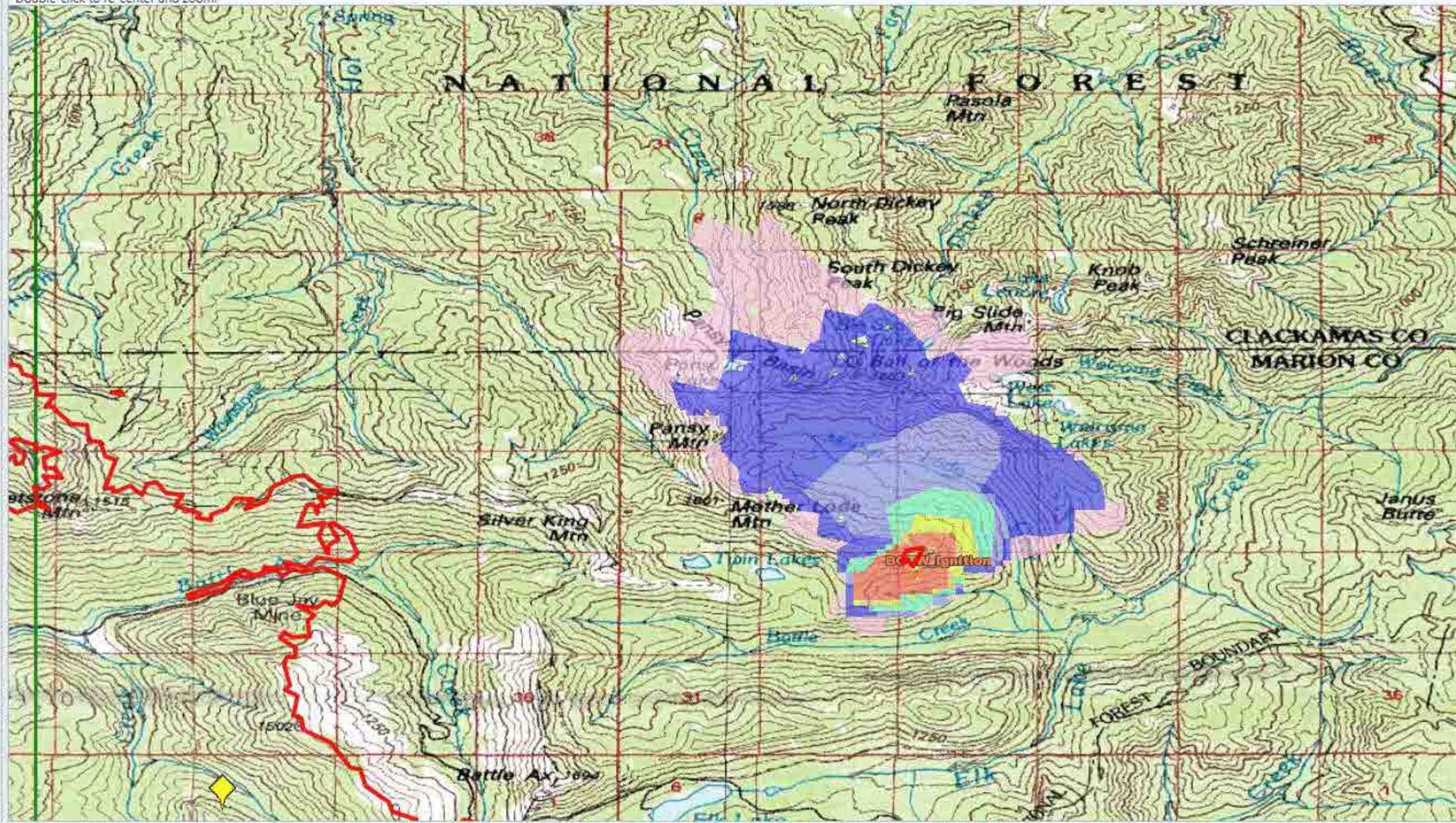

Menu | Map | Info | Results

For map assistance, contact the Wildland Fire Decision Support Center at 208-387-5253.

Legend

Fire Spread Probability

- 80-100%
- 60-79%
- 40-59%
- 20-39%
- 5-19%
- 0.2-4.9%
- < 0.2%
- Ignition

Layers

- Base Layers
- Incident
  - Planning Area
  - * Fire Perimeters
    - 100820_Heat Perimeter
    - Beachie_IR_files_10020
    - 0927 2127 IR
    - 0923 IR
    - 0917 2200 IR
    - 0916 2100 IR
    - 0914 IR
    - 0912 2100
    - 0911 2113 IR
    - 0910 2028 IR
    - 0909 2000 IR
    - 8.8.2330
    - 0908 0700 VIRRS Est.
    - 09061800 DRTY
    - 0905 2000 IR
    - 0904 1553 DRTI
    - 0903 1410 DRTI
    - 0829 2200 MMA
    - 0827 1901 DRTI
    - 0827
    - 0827 EST
    - 08/26/20 1630 EST
- Mgmt Action Points
  - * Pending

Pan Tool: Drag to pan. Shift-click, drag, and release to zoom.
Double-click to re-center and zoom.

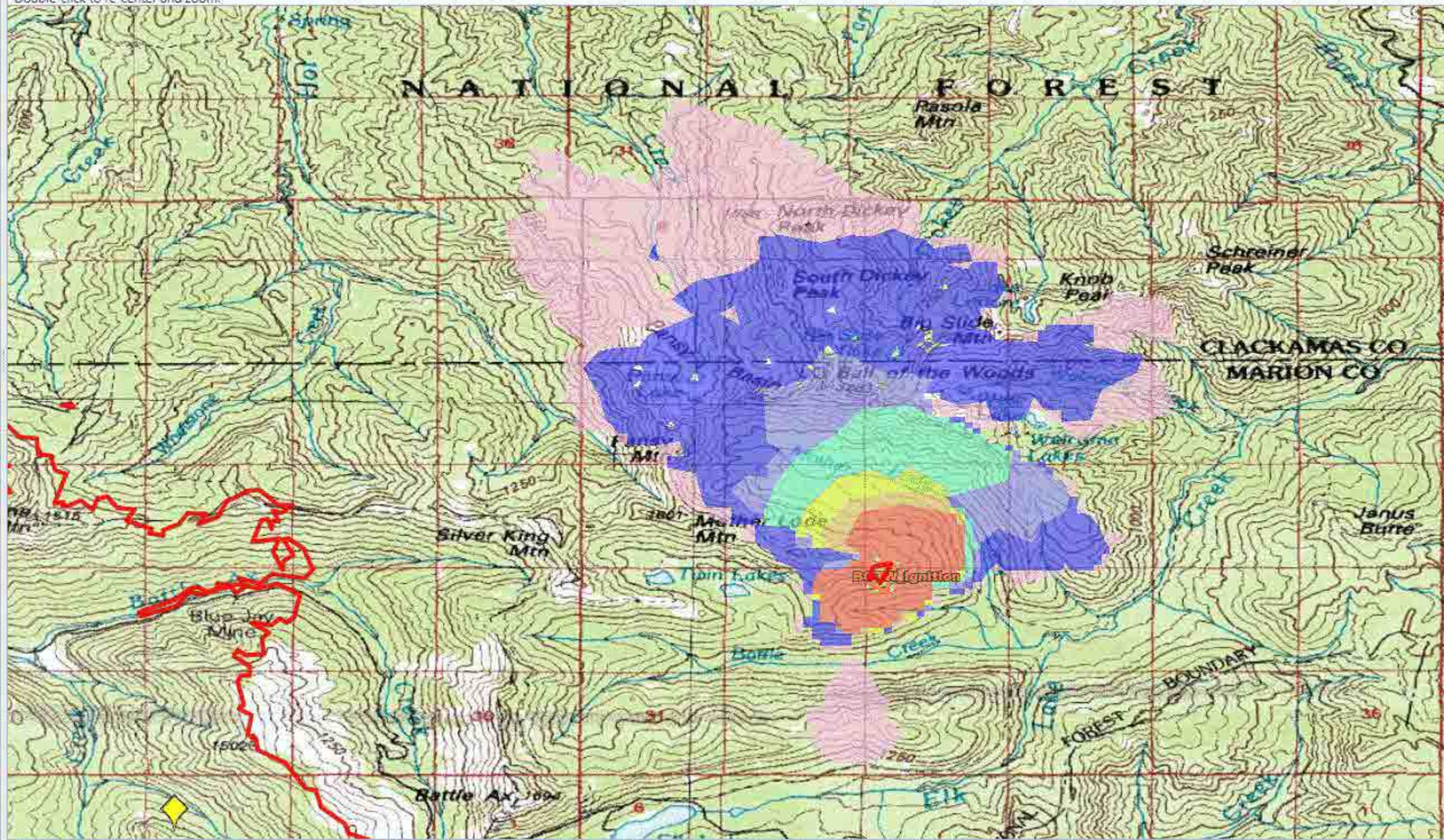

Menu | Map | Info | Results

Layers

- Base Layers
- Incident
  - Planning Area
  - * Fire Perimeters
  - Mgmt Action Points
    - * Pending
    - Active
    - Deactivated
  - Incident Obj Shapes
  - * Points of Interest
  - Point of Origin
- Analysis
  - * Near Term Results
    - Arrival Time
      - 1 hour interval
      - 2 hour interval
      - 3 hour interval
      - 4 hour interval
      - 6 hour interval
    - Burn Periods
    - Other Characteristics
  - Ignition
  - Landscape Extent
- Landscape
- Fire Environment and Safety
- Disturbance History
- Fire Weather and Danger
- Boundaries
- Designated Areas
- Infrastructure
- Natural and Cultural Resources
- * Unit Fire Planning

WFDSS Burn Period Legend - Google Chrome

wfdss.usgs.gov/WfdssApp/faces/facelets/analysis/BurnPeriodLegend.xh...

Wildland Fire Decision Support System

Help

Near Term Burn Period Legend

Burn Periods

Period	Date	Start Hour	End Hour	Acres
1	09/30/2020	12	18	89
2	10/01/2020	12	18	106
3	10/02/2020	12	18	128
4	10/03/2020	12	18	130
5	10/04/2020	12	18	117
6	10/05/2020	12	18	177
7	10/06/2020	12	18	415

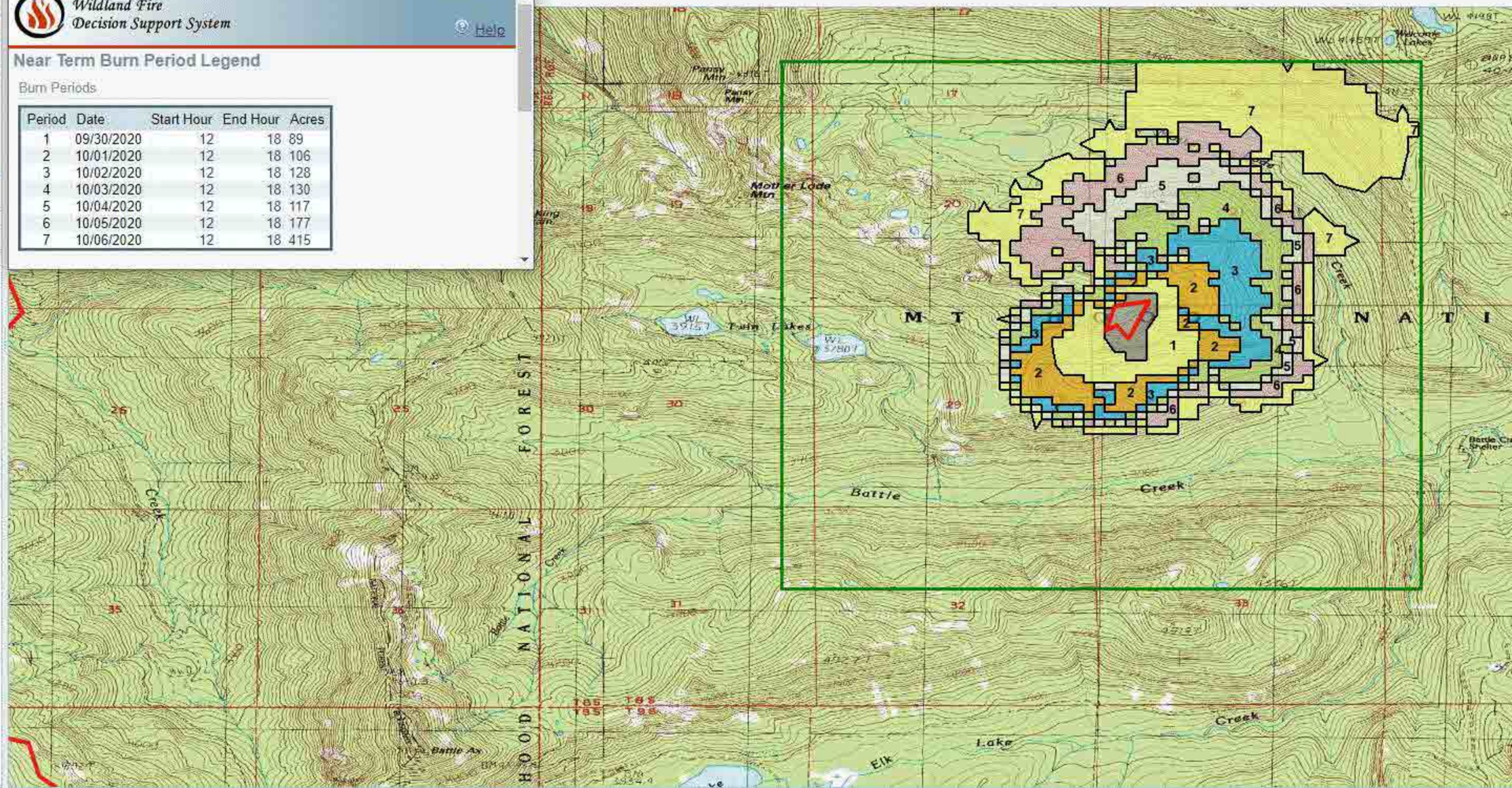

Menu | Map | Info | Results

Layers

- Base Layers
- Incident
  - Planning Area
  - * Fire Perimeters
    - 100820_Heat Perimeter
    - Beachie_IR_files_10020
    - 0927 2127 IR
    - 0923 IR
    - 0917 2200 IR
    - 0916 2100 IR
    - 0914 IR
    - 0912 2100
    - 0911 2113 IR
    - 0910 2028 IR
    - 0909 2000 IR
    - 8.8.2330
    - 0908 0700 VIRRS Est.
    - 09061800 DRTY
    - 0905 2000 IR
    - 0904 1553 DRTI
    - 0903 1410 DRTI
    - 0829 2200 MMA
    - 0827 1901 DRTI
    - 0827
    - 0827 EST
    - 08/26/20 1630 EST
  - Mgmt Action Points
    - * Pending
    - Active
    - Deactivated
  - * Incident Obj Shapes
  - * Points of Interest
  - Point of Origin
- Analysis
  - Short Term Results
    - Arrival Time
    - Major Paths
    - Basic Output

WFDSS Arrival Time Legend - Google Chrome

wfdss.usgs.gov/WfdssApp/faces/facelets/analysis/ArrivalTimeLegend.xh...

Wildland Fire Decision Support System

Help

Short Term Fire Behavior Legend

Arrival Time Legend

Ignition	
10/02/2020	13:00-16:00
	16:00-19:00
10/03/2020	13:00-16:00
	16:00-19:00
10/04/2020	13:00-16:00
	16:00-19:00

Constant weather and wind are used in a short term analysis.
The weather and wind are based upon the analysis start time.

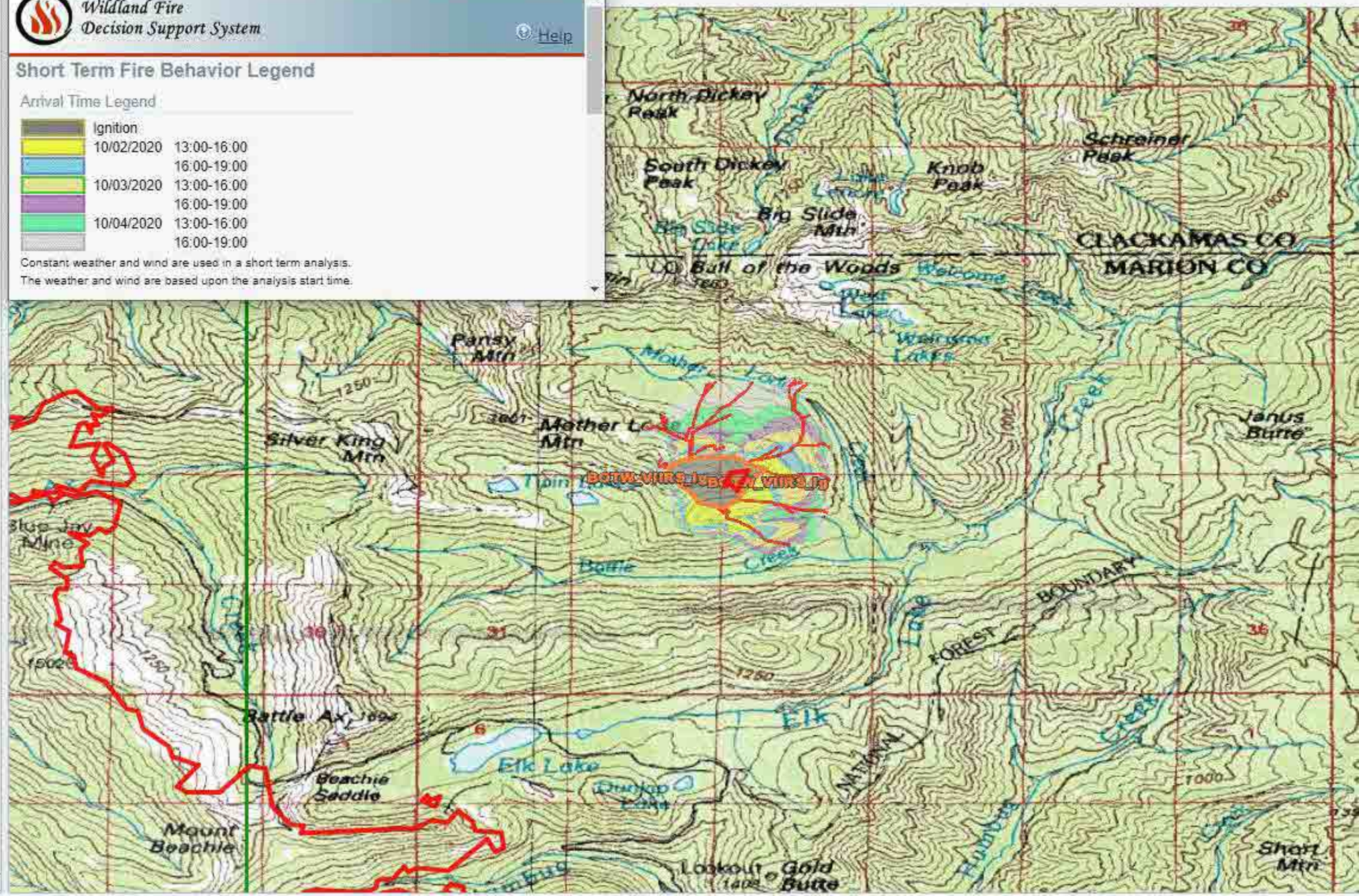

Menu | Map | Info | Results

For map assistance, contact the Wildland Fire Decision Support Center at 208-387-5253.

Pan Tool: Drag to pan. Shift-click, drag, and release to zoom.
Double-click to re-center and zoom.

Legend

Fire Spread Probability

- 80-100%
- 60-79%
- 40-59%
- 20-39%
- 5-19%
- 0.2-4.9%
- < 0.2%
- Ignition

Layers

- Base Layers
- Incident
  - Planning Area
  - * Fire Perimeters
  - Mgmt Action Points
    - * Pending
    - Active
    - Deactivated
  - * Incident Obj Shape
  - * Points of Interest
  - Point of Origin
- Analysis
  - FSPro Results
  - Ignition
  - Landscape Extent
- Landscape
- Fire Environment and Safety
- Disturbance History
- Fire Weather and Danger
- Boundaries
- Designated Areas
- Infrastructure
- Natural and Cultural Resources
- * Unit Fire Planning

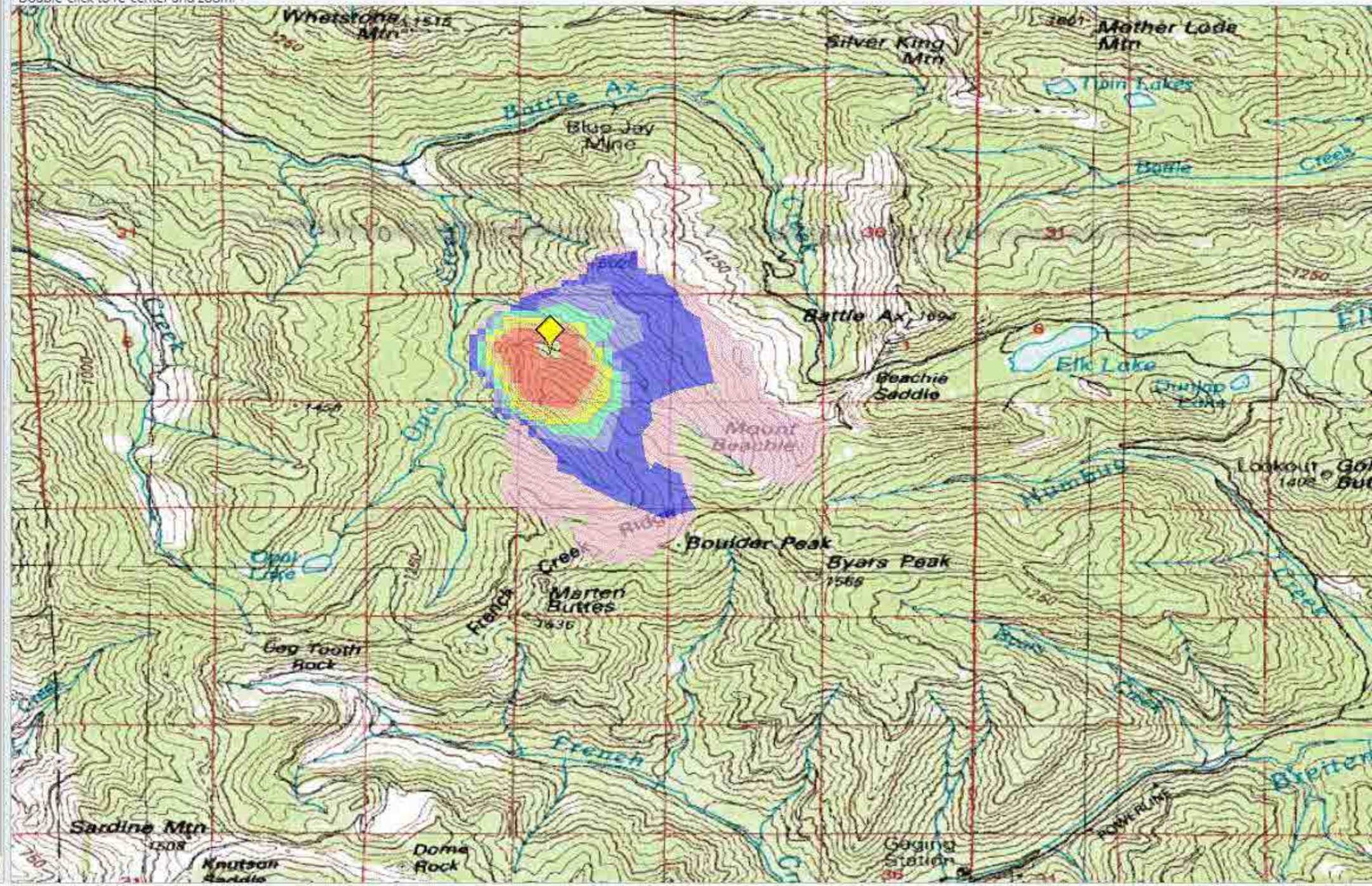

Menu | Map | Info | Results

For map assistance, contact the Wildland Fire Decision Support Center at 208-387-5253.

Legend

Fire Spread Probability

- 80-100%
- 60-79%
- 40-59%
- 20-39%
- 5-19%
- 0.2-4.9%
- < 0.2%
- Ignition

Layers

- Base Layers
- Incident
  - Planning Area
  - * Fire Perimeters
  - Mgmt Action Points
    - * Pending
    - Active
    - Deactivated
  - Incident Obj Shape
  - * Points of Interest
  - Point of Origin
- Analysis
  - FSPro Results
  - Ignition
  - Landscape Extent
- Landscape
- Fire Environment and Safety
- Disturbance History
- Fire Weather and Danger
- Boundaries
- Designated Areas
- Infrastructure
- Natural and Cultural Resources
- * Unit Fire Planning

Pan Tool: Drag to pan. Shift-click, drag, and release to zoom.
Double-click to re-center and zoom.

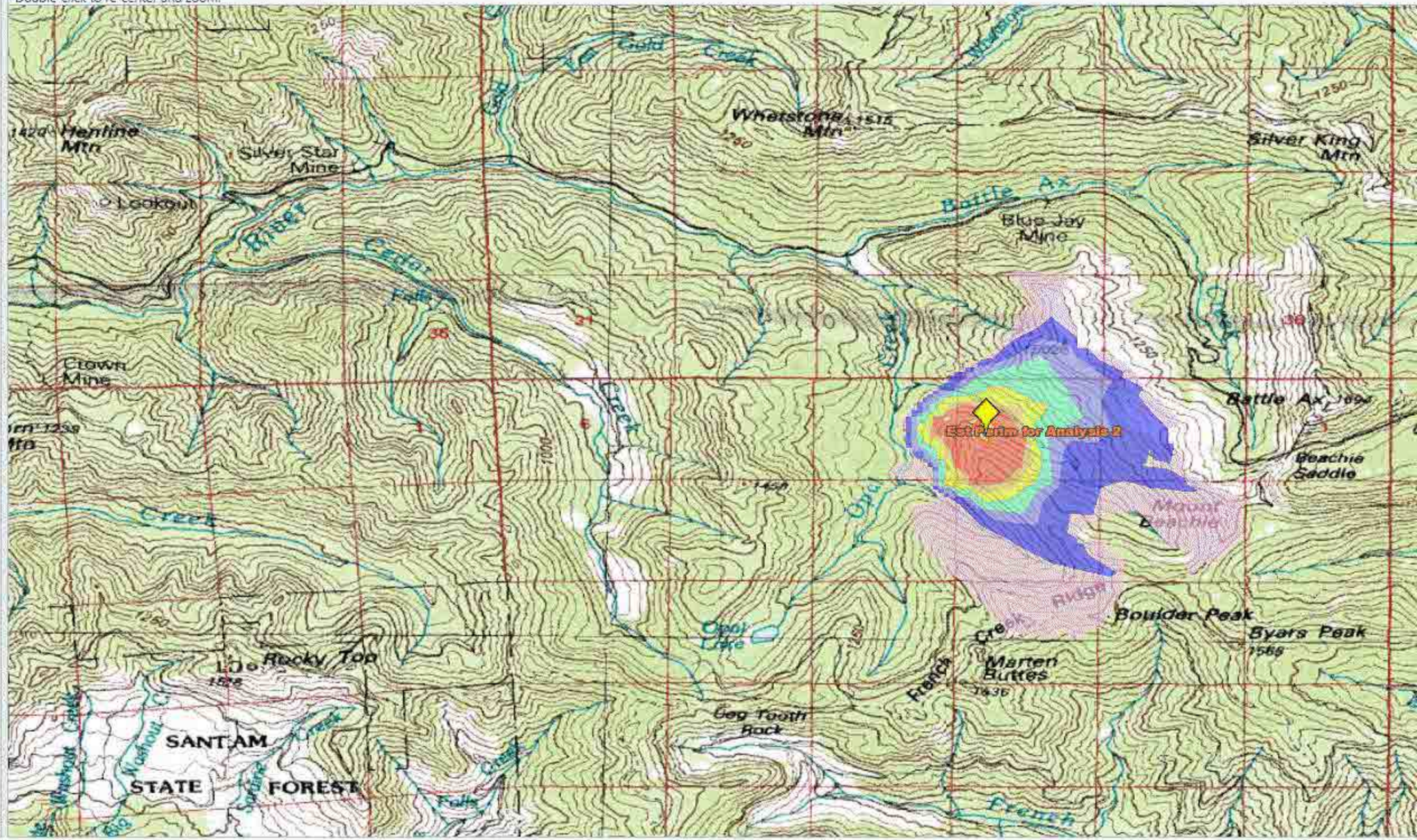

Menu | Map | Info | Results

For map assistance, contact the Wildland Fire Decision Support Center at 208-387-5253.

Pan Tool: Drag to pan. Shift-click, drag, and release to zoom.
Double-click to re-center and zoom.

Legend

Fire Spread Probability

- 80-100%
- 60-79%
- 40-59%
- 20-39%
- 5-19%
- 0.2-4.9%
- < 0.2%
- Ignition

Layers

- Base Layers
- Incident
  - Planning Area
  - * Fire Perimeters
  - Mgmt Action Points
    - * Pending
    - Active
    - Deactivated
  - * Incident Obj Shape
  - * Points of Interest
  - Point of Origin
- Analysis
  - FSPro Results
  - Ignition
  - Barrier
  - Landscape Extent
- Landscape
- Fire Environment and Safety
- Disturbance History
- Fire Weather and Danger
- Boundaries
- Designated Areas
- Infrastructure
- Natural and Cultural Resources
- * Unit Fire Planning

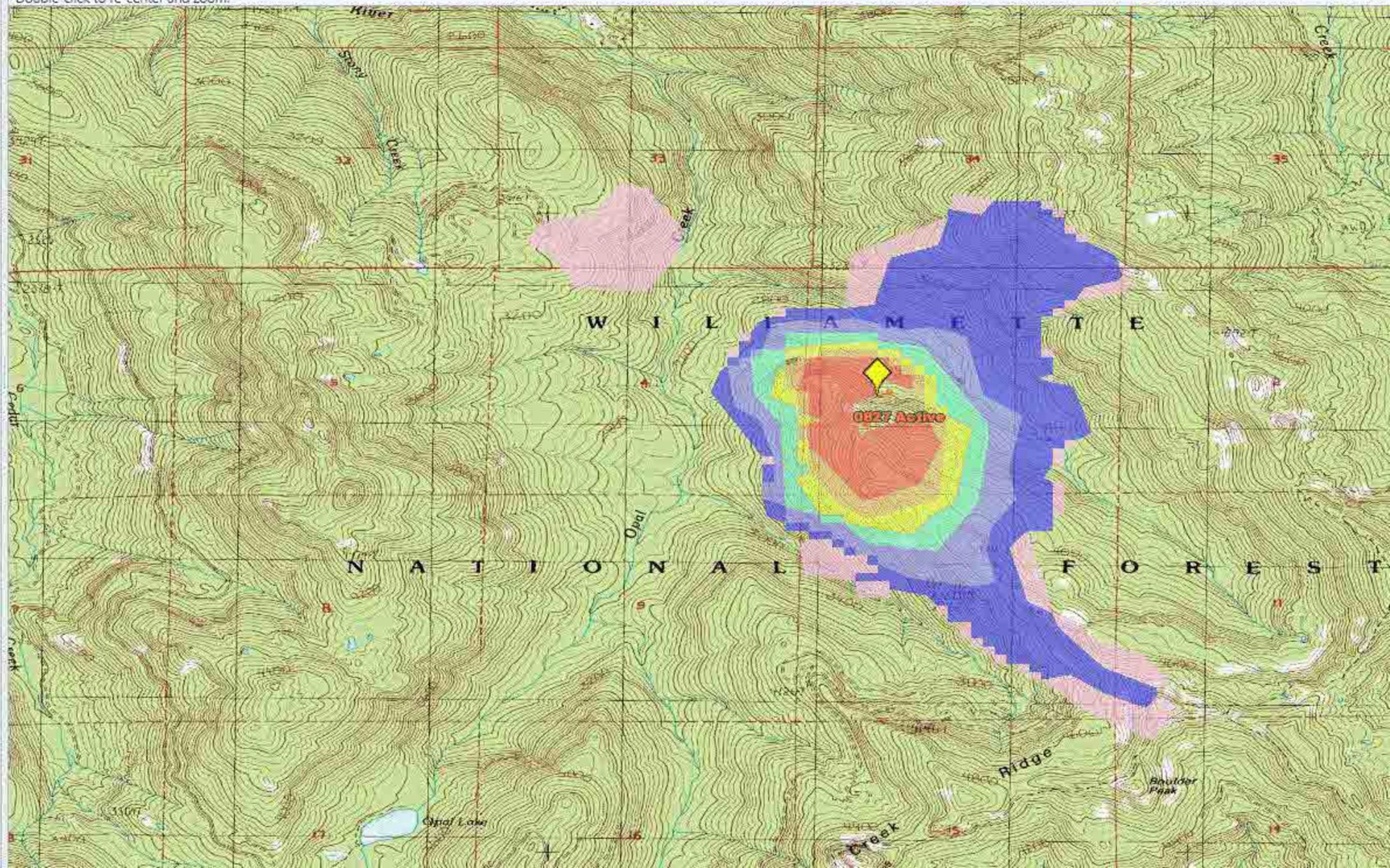

Menu | Map | Info | Results

For map assistance, contact the Wildland Fire Decision Support Center at 208-387-5253.

Legend

Fire Spread Probability

- 80-100%
- 60-79%
- 40-59%
- 20-39%
- 5-19%
- 0.2-4.9%
- < 0.2%
- Ignition

Layers

- Base Layers
- Incident
  - Planning Area
  - * Fire Perimeters
  - Mgmt Action Points
    - * Pending
    - Active
    - Deactivated
  - * Incident Obj Shapes
  - * Points of Interest
  - Point of Origin
- Analysis
  - FSPro Results
  - Ignition
  - Barrier
  - Landscape Extent
- Landscape
- Fire Environment and Safety
- Disturbance History
- Fire Weather and Danger
- Boundaries
- Designated Areas
- Infrastructure
- Natural and Cultural Resources
- * Unit Fire Planning

Notes

Time (CDT)	User	Note
08/27/2020 19:29	Johnson, Mark	Results from a 7day (0827-0902) run of 3,000 fires. Only active perimeter was modeled for the ignition file. ERC breakdowns were adjusted. No barriers were created. The model assumes no suppression actions are taken.

Pan Tool: Drag to pan. Shift-click, drag, and release to zoom.
Double-click to re-center and zoom.

Scale = 1 : 50K

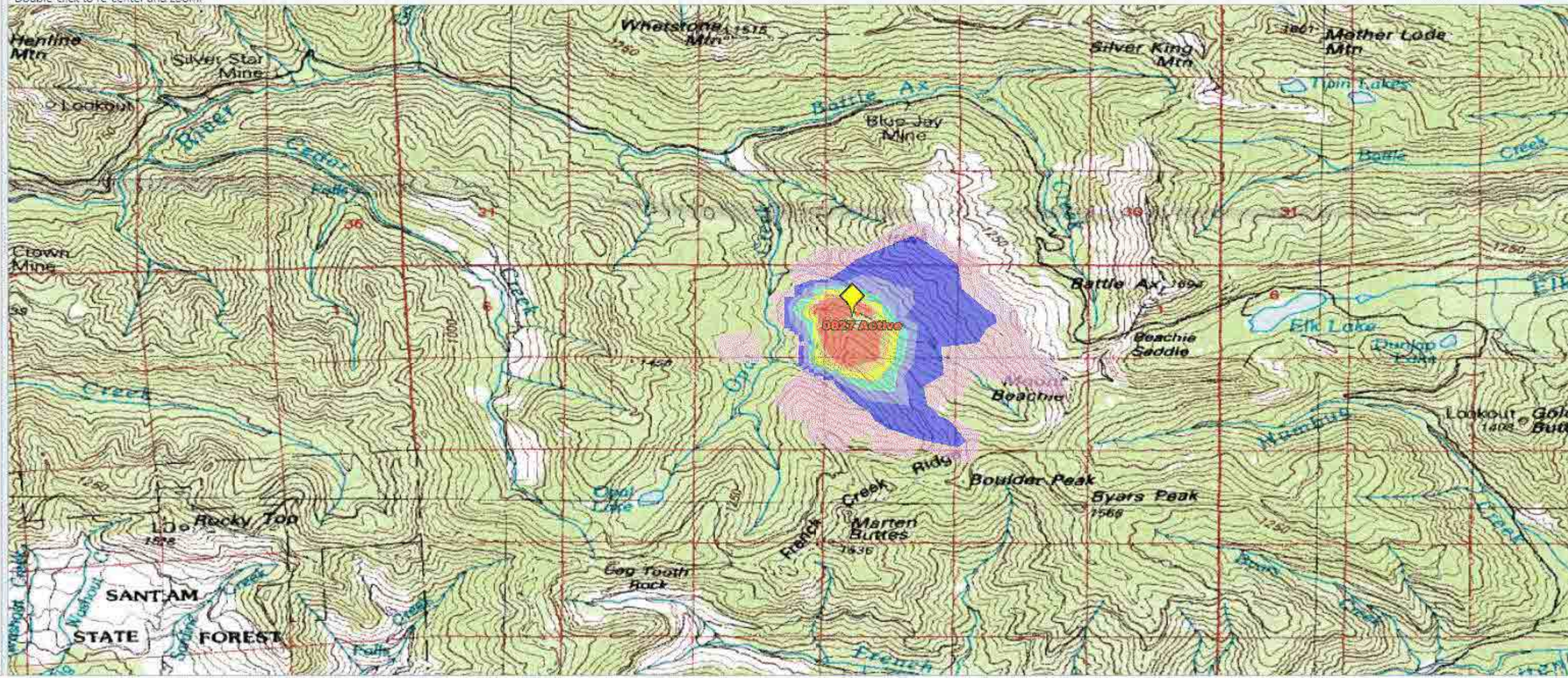

Menu | Map | Info | Results

For map assistance, contact the Wildland Fire Decision Support Center at 208-387-5253.

Legend

Fire Spread Probability

- 80-100%
- 60-79%
- 40-59%
- 20-39%
- 5-19%
- 0.2-4.9%
- < 0.2%
- Ignition

Layers

- Base Layers
- Incident
  - Planning Area
  - * Fire Perimeters
  - Mgmt Action Points
    - * Pending
    - Active
    - Deactivated
  - * Incident Obj Shapes
  - * Points of Interest
  - Point of Origin
- Analysis
  - FSPro Results
  - Ignition
  - Landscape Extent
- Landscape
- Fire Environment and Safety
- Disturbance History
- Fire Weather and Danger
- Boundaries
- Designated Areas
- Infrastructure
- Natural and Cultural Resources
- * Unit Fire Planning

Notes

Time (CDT)	User	Note
09/01/2020 21:26	Johnson, Mark	Results from a 7day (0902-0908) of 3,000 fires. Perimeter of 8/30 used as ignition file and assumed 100% active. No barriers were created. Model assumes no suppression actions are taken.

Pan Tool: Drag to pan. Shift-click, drag, and release to zoom.
Double-click to re-center and zoom.

Scale = 1 : 50K

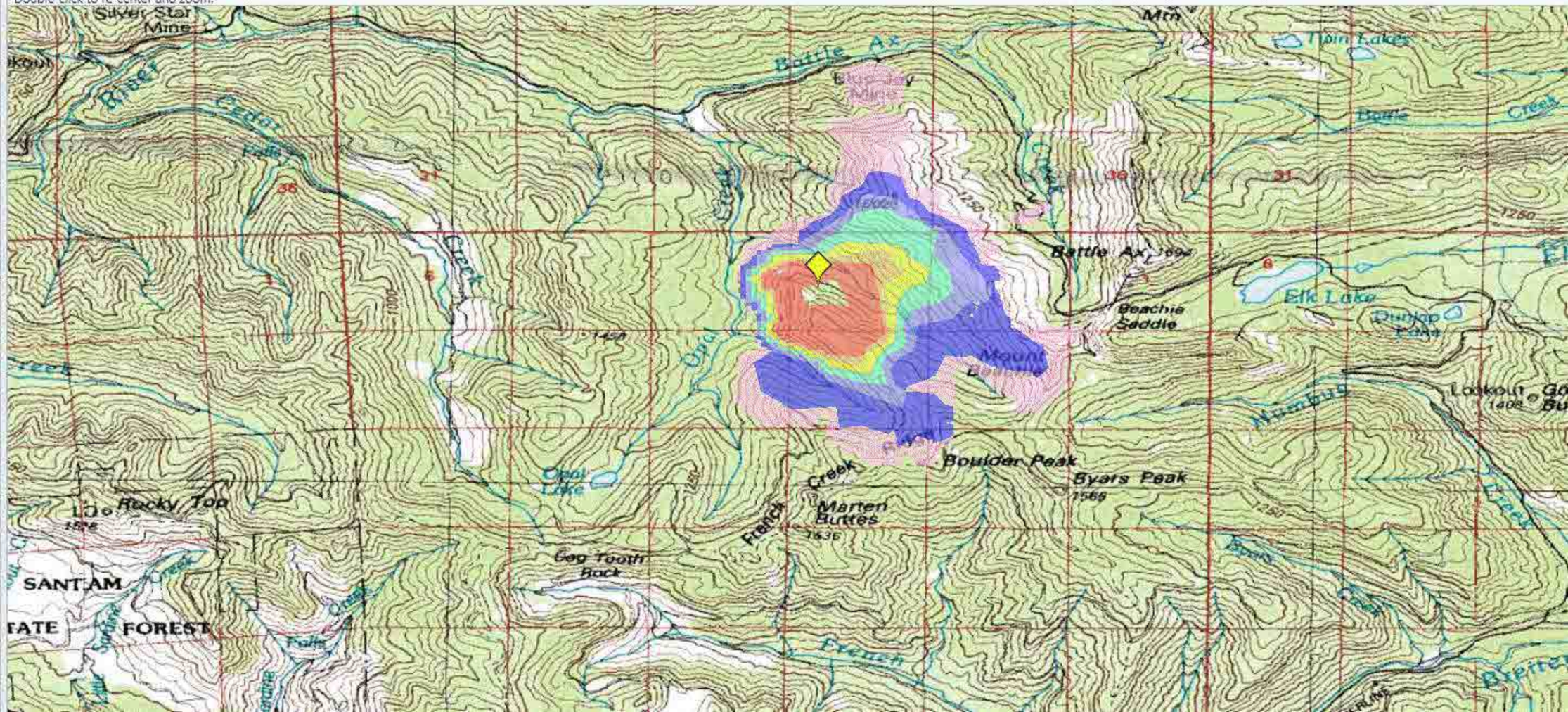

Menu | Map | Info | Results

For map assistance, contact the Wildland Fire Decision Support Center at 208-387-5253.

Legend

Fire Spread Probability

- 80-100%
- 60-79%
- 40-59%
- 20-39%
- 5-19%
- 0.2-4.9%
- < 0.2%
- Ignition

Layers

- Base Layers
- Incident
  - Planning Area
  - * Fire Perimeters
  - Mgmt Action Points
    - * Pending
    - Active
    - Deactivated
  - Incident Obj Shape
  - * Points of Interest
  - Point of Origin
- Analysis
  - FSPro Results
  - Ignition
  - Landscape Extent
- Landscape
- Fire Environment and Safety
- Disturbance History
- Fire Weather and Danger
- Boundaries
- Designated Areas
- Infrastructure
- Natural and Cultural Resources
- * Unit Fire Planning

Pan Tool: Drag to pan. Shift-click, drag, and release to zoom.
Double-click to re-center and zoom.

Scale = 1 : 100K

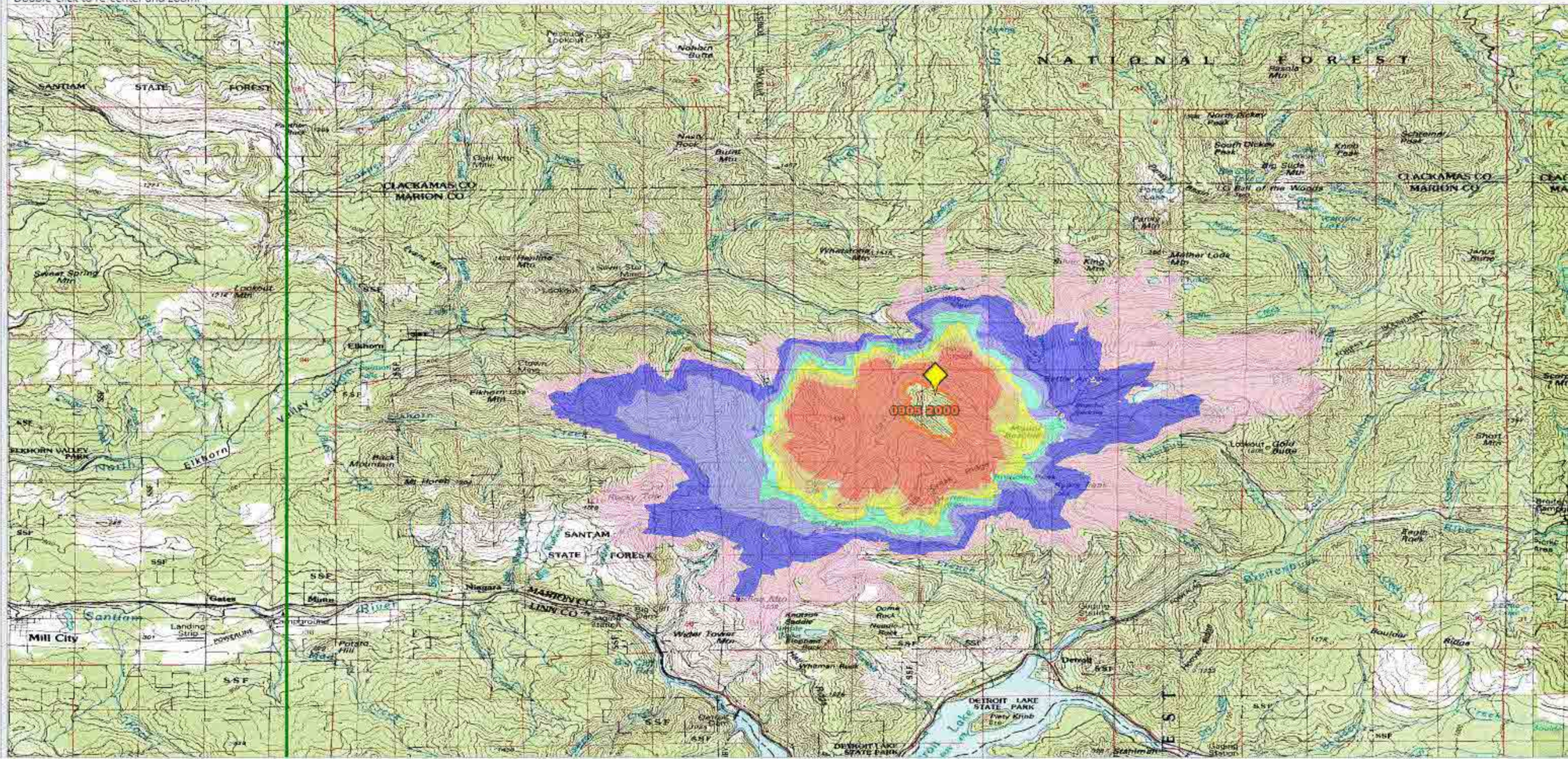

Menu | Map | Info | Results

For map assistance, contact the Wildland Fire Decision Support Center at 208-387-5253.

Pan Tool: Drag to pan. Shift-click, drag, and release to zoom.
Double-click to re-center and zoom.

Scale = 1 : 50K

Legend

Fire Spread Probability

- 80-100%
- 60-79%
- 40-59%
- 20-39%
- 5-19%
- 0.2-4.9%
- < 0.2%
- Ignition

Layers

- Base Layers
- Incident
  - Planning Area
  - * Fire Perimeters
  - Mgmt Action Points
    - * Pending
    - Active
    - Deactivated
  - Incident Obj Shapes
  - * Points of Interest
  - Point of Origin
- Analysis
  - FSPro Results
  - Ignition
  - Landscape Extent
- Landscape
- Fire Environment and Safety
- Disturbance History
- Fire Weather and Danger
- Boundaries
- Designated Areas
- Infrastructure
- Natural and Cultural Resources
- * Unit Fire Planning

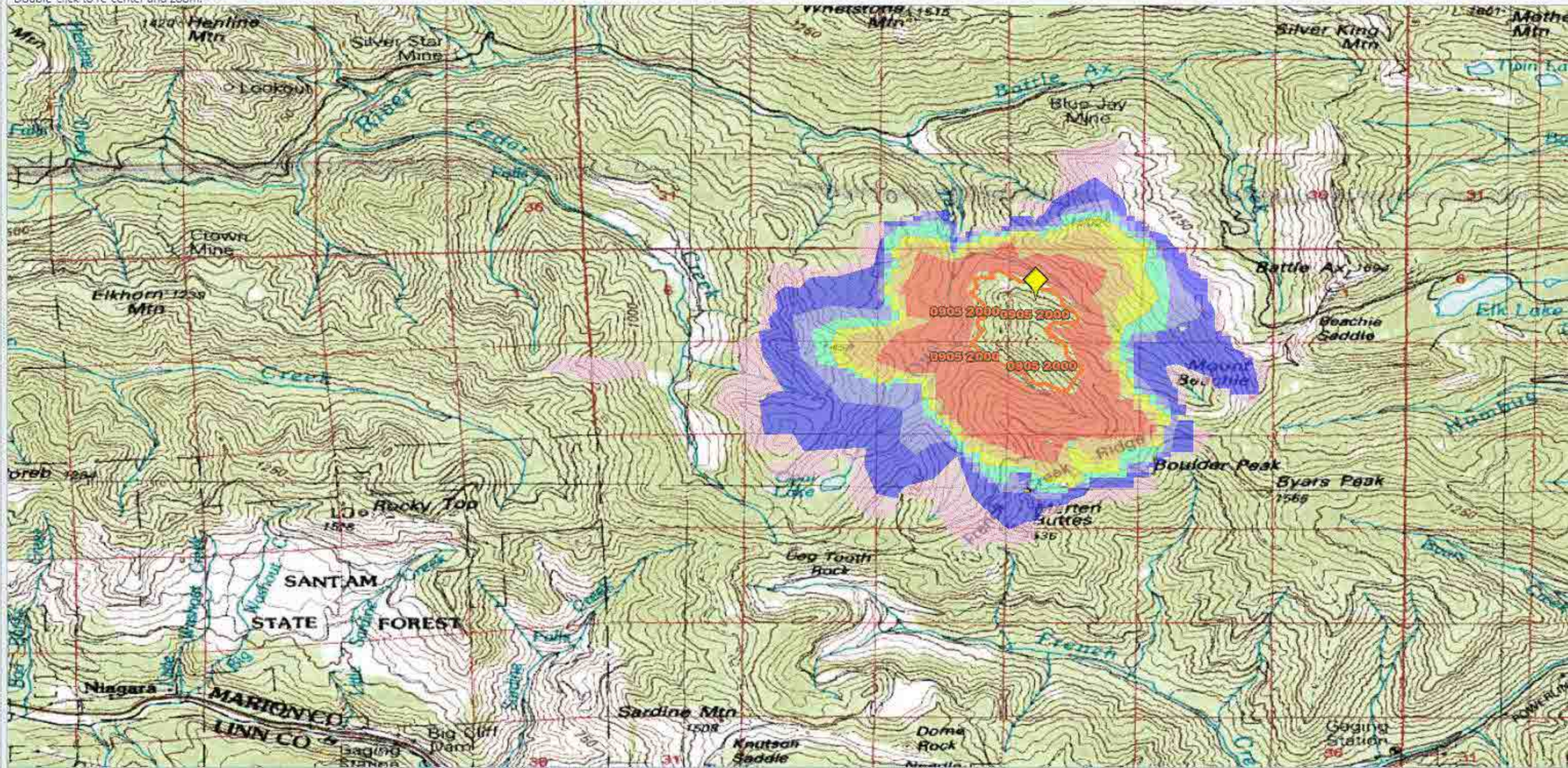

Menu | Map | Info | Results

For map assistance, contact the Wildland Fire Decision Support Center at 208-387-5253.

Legend

Fire Spread Probability

- 80-100%
- 60-79%
- 40-59%
- 20-39%
- 5-19%
- 0.2-4.9%
- < 0.2%
- Ignition

Layers

- Base Layers
- Incident
  - Planning Area
  - * Fire Perimeters
  - Mgmt Action Points
    - * Pending
    - Active
    - Deactivated
  - Incident Obj Shapes
  - * Points of Interest
  - Point of Origin
- Analysis
  - FSPro Results
  - Ignition
  - Landscape Extent
- Landscape
- Fire Environment and Safety
- Disturbance History
- Fire Weather and Danger
- Boundaries
- Designated Areas
- Infrastructure
- Natural and Cultural Resources
- * Unit Fire Planning

Pan Tool: Drag to pan. Shift-click, drag, and release to zoom.
Double-click to re-center and zoom.

Scale = 1 : 50K

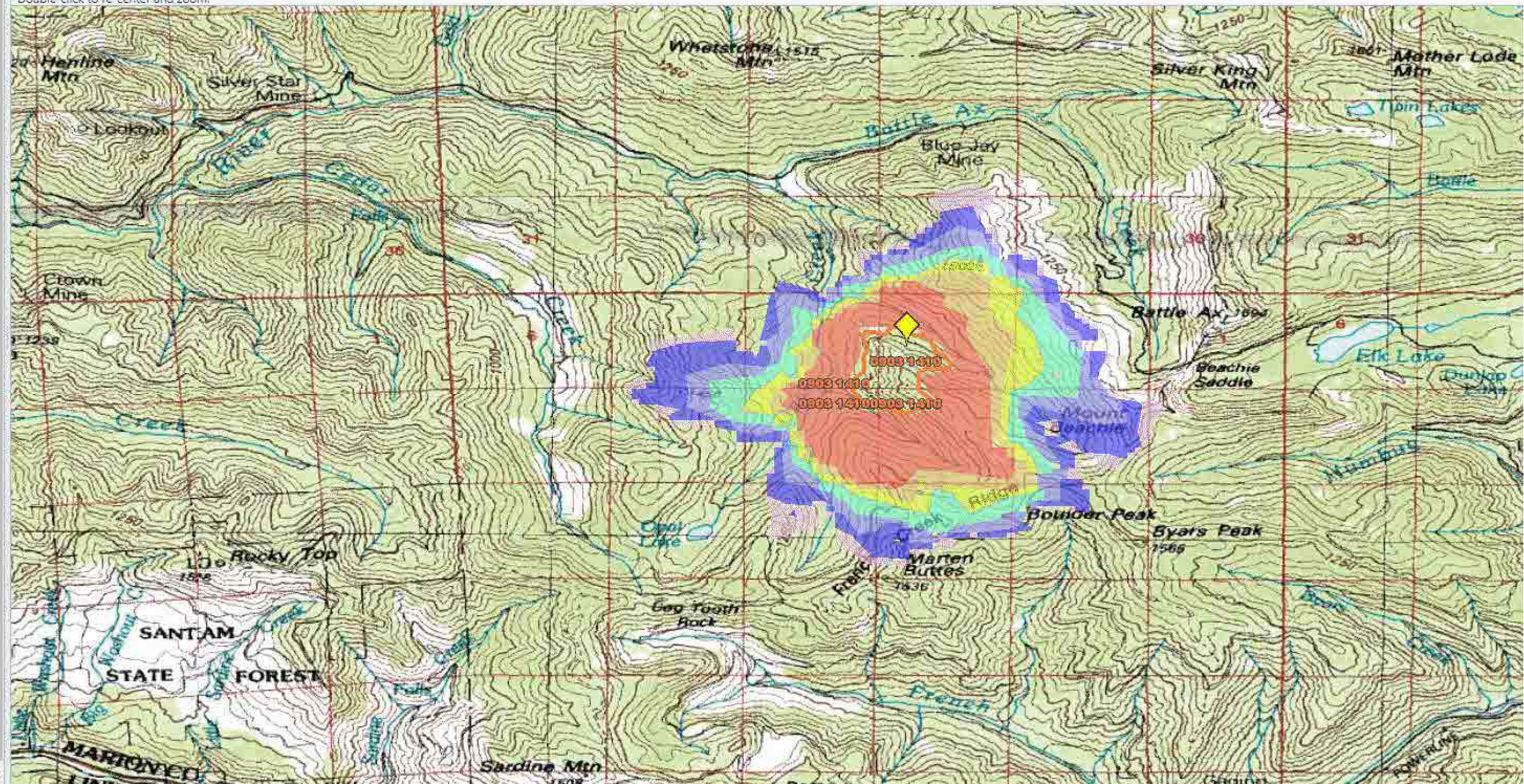

Menu | Map | Info | Results

For map assistance, contact the Wildland Fire Decision Support Center at 208-387-5253.

Pan Tool: Drag to pan. Shift-click, drag, and release to zoom.
Double-click to re-center and zoom.

Scale = 1 : 50K

Legend

Fire Spread Probability

- 80-100%
- 60-79%
- 40-59%
- 20-39%
- 5-19%
- 0.2-4.9%
- < 0.2%
- Ignition

Layers

- Base Layers
- Incident
  - Planning Area
  - * Fire Perimeters
  - Mgmt Action Points
    - * Pending
    - Active
    - Deactivated
  - * Incident Obj Shapes
  - * Points of Interest
  - Point of Origin
- Analysis
  - FSPro Results
  - Ignition
  - Landscape Extent
- Landscape
- Fire Environment and Safety
- Disturbance History
- Fire Weather and Danger
- Boundaries
- Designated Areas
- Infrastructure
- Natural and Cultural Resources
- * Unit Fire Planning

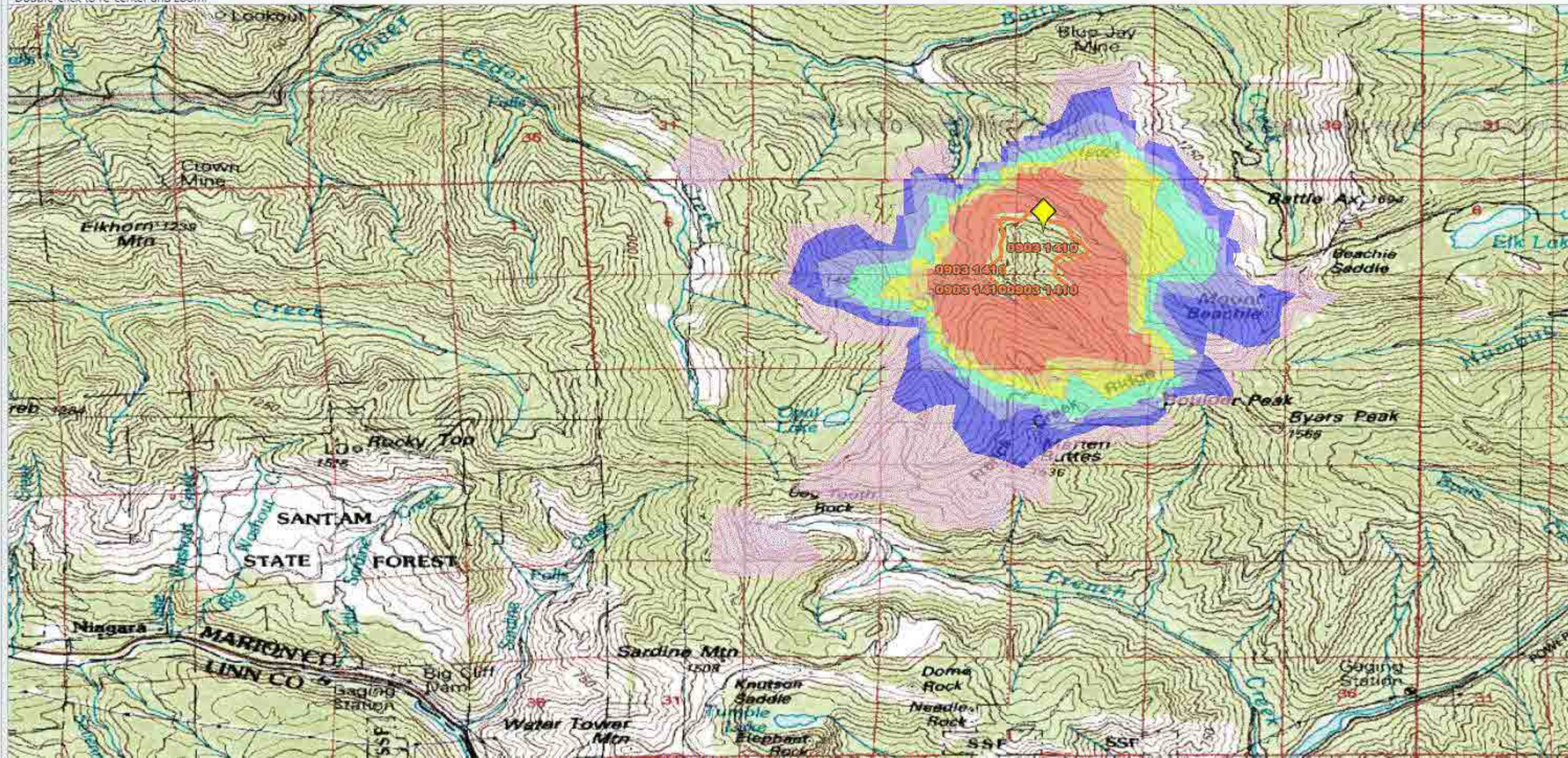

Menu | Map | Info | Results

For map assistance, contact the Wildland Fire Decision Support Center at 208-387-5253.

Legend

Fire Spread Probability

- 80-100%
- 60-79%
- 40-59%
- 20-39%
- 5-19%
- 0.2-4.9%
- < 0.2%
- Ignition

Layers

- Base Layers
- Incident
  - Planning Area
  - * Fire Perimeters
  - Mgmt Action Points
    - * Pending
    - Active
    - Deactivated
  - Incident Obj Shapes
  - * Points of Interest
  - Point of Origin
- Analysis
  - FSPro Results
  - Ignition
  - Barrier
  - Landscape Extent
- Landscape
- Fire Environment and Safety
- Disturbance History
- Fire Weather and Danger
- Boundaries
- Designated Areas
- Infrastructure
- Natural and Cultural Resources
- * Unit Fire Planning

Notes

Time (CDT)	User	Note
08/27/2020 20:09	Johnson, Mark	Results from a 14 day (0827-0909) run of 3,000 fires. Only active perimeter was modeled for the ignition file. ERC breakdowns were adjusted. No barriers were created. The model assumes no suppression actions are taken.

Pan Tool: Drag to pan. Shift-click, drag, and release to zoom.
Double-click to re-center and zoom.

Scale = 1 : 50K

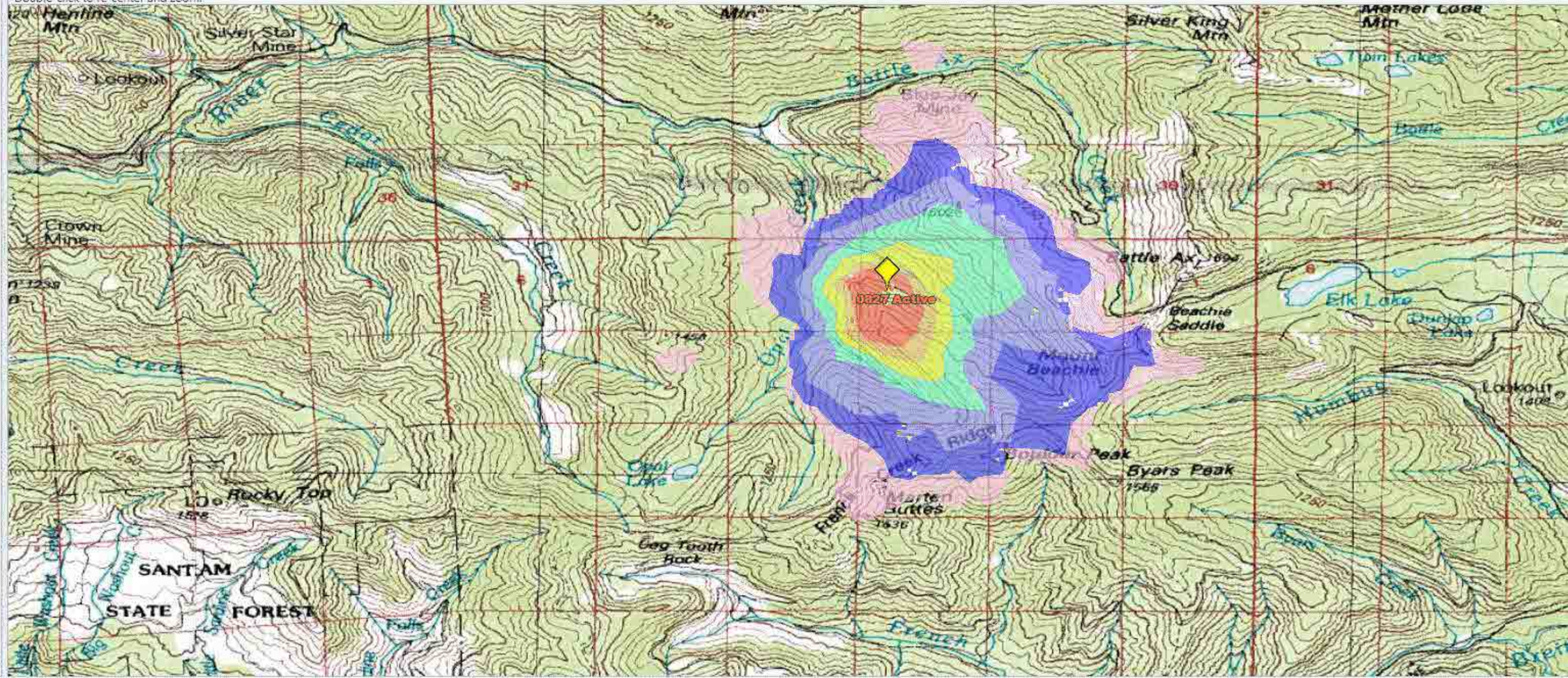

Menu | Map | Info | Results

For map assistance, contact the Wildland Fire Decision Support Center at 208-387-5253.

Legend

Fire Spread Probability

- 80-100%
- 60-79%
- 40-59%
- 20-39%
- 5-19%
- 0.2-4.9%
- < 0.2%
- Ignition

Layers

- Base Layers
- Incident
  - Planning Area
  - * Fire Perimeters
  - Mgmt Action Points
    - * Pending
    - Active
    - Deactivated
  - * Incident Obj Shapes
  - * Points of Interest
  - Point of Origin
- Analysis
  - FSPro Results
  - Ignition
  - Landscape Extent
- Fire Environment and Safety
- Disturbance History
- Fire Weather and Danger
- Boundaries
- Designated Areas
- Infrastructure
- Natural and Cultural Resources
- * Unit Fire Planning

Notes

Time (CDT)	User	Note
09/01/2020 21:27	Johnson, Mark	Results from a 14day (0902-09015) of 3,000 fires. Perimeter of 8/30 used as ignition file and assumed 100% active. No barriers were created. Model assumes no suppression actions are taken.

Pan Tool: Drag to pan. Shift-click, drag, and release to zoom.
Double-click to re-center and zoom.

Scale = 1 : 50K

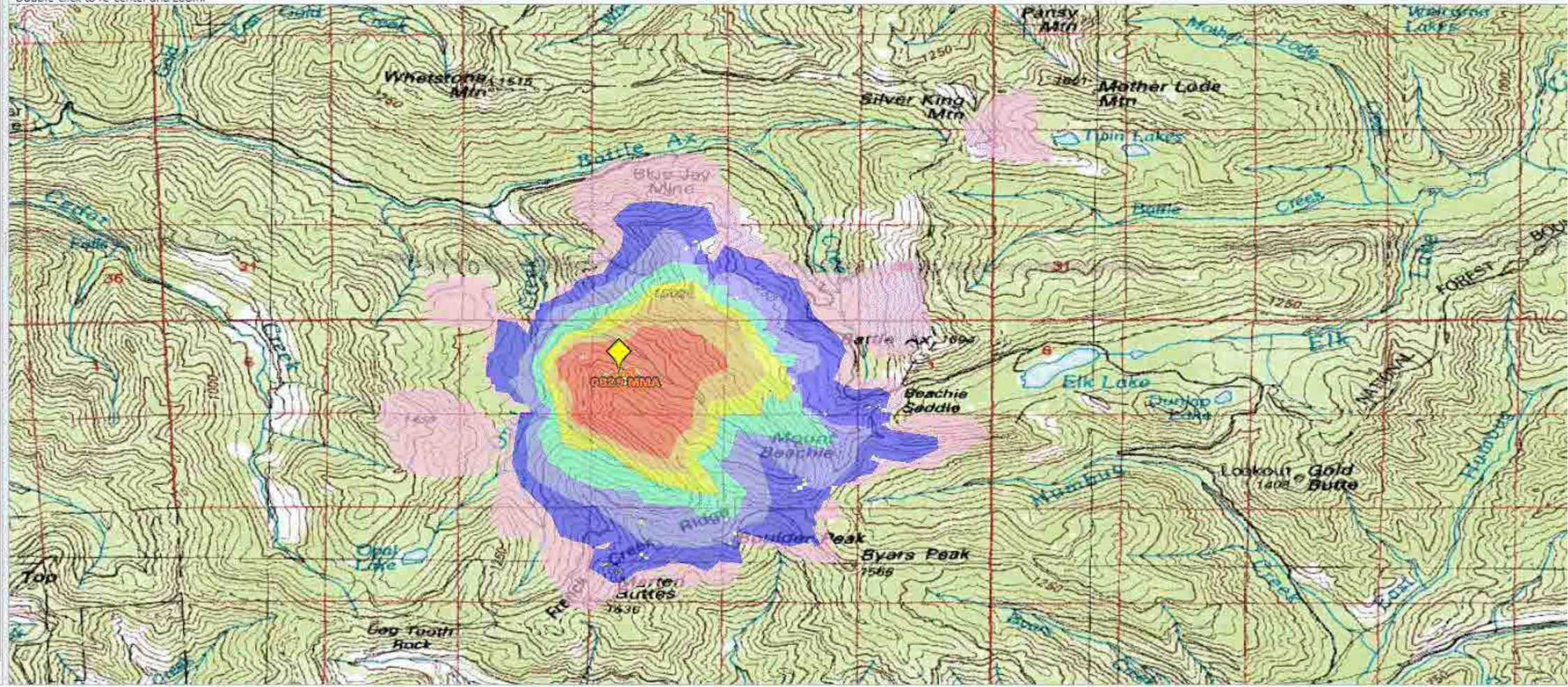

Menu | Map | Info | Results

For map assistance, contact the Wildland Fire Decision Support Center at 208-387-5253.

Pan Tool: Drag to pan. Shift-click, drag, and release to zoom.
Double-click to re-center and zoom.

Scale = 1 : 50K

Legend

Fire Spread Probability

- 80-100%
- 60-79%
- 40-59%
- 20-39%
- 5-19%
- 0.2-4.9%
- < 0.2%
- Ignition

Layers

- Base Layers
- Incident
  - Planning Area
  - * Fire Perimeters
  - Mgmt Action Points
    - * Pending
    - Active
    - Deactivated
  - Incident Obj Shapes
  - * Points of Interest
  - Point of Origin
- Analysis
  - FSPro Results
  - Ignition
  - Landscape Extent
- Landscape
- Fire Environment and Safety
- Disturbance History
- Fire Weather and Danger
- Boundaries
- Designated Areas
- Infrastructure
- Natural and Cultural Resources
- * Unit Fire Planning

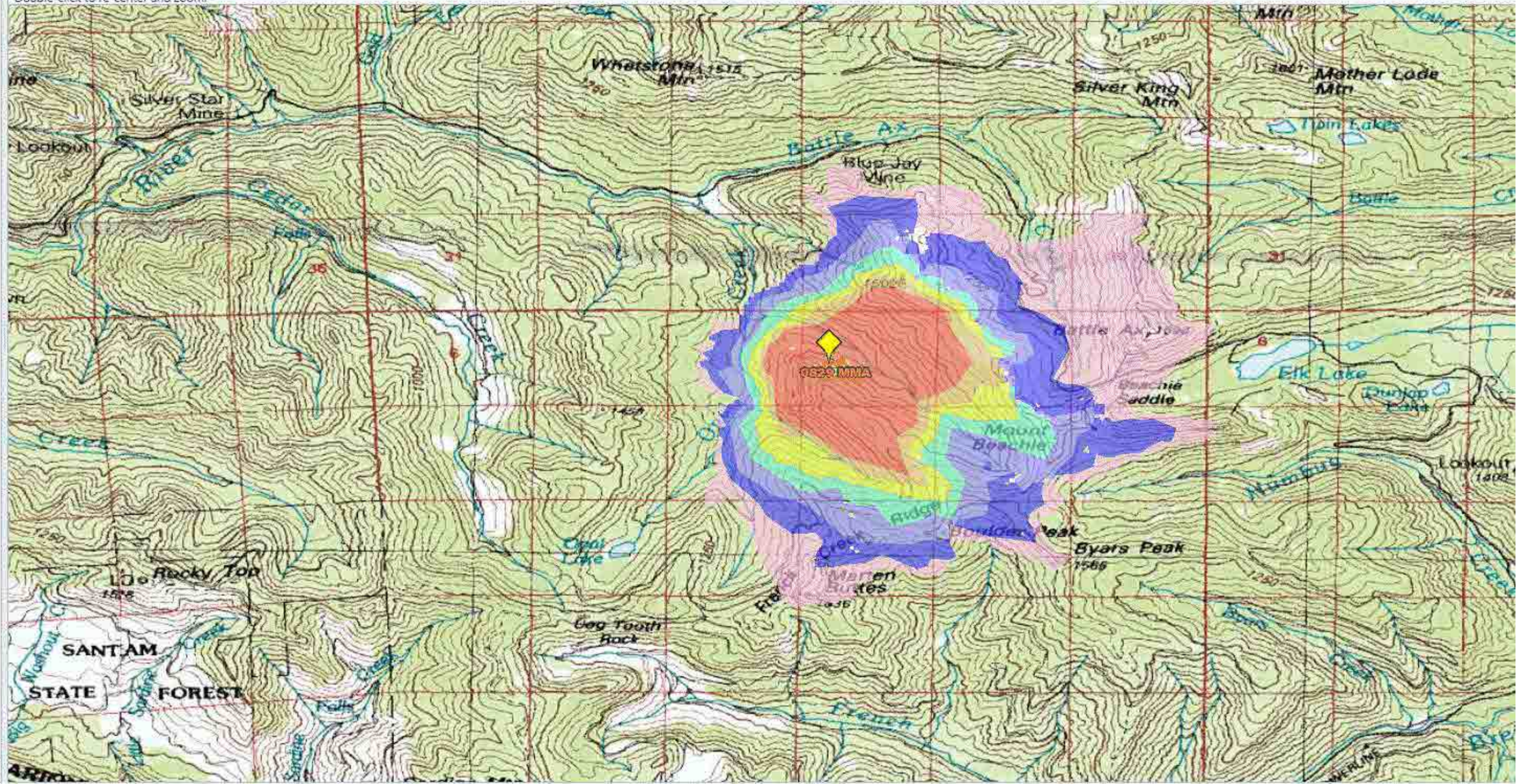

Menu | Map | Info | Results

For map assistance, contact the Wildland Fire Decision Support Center at 208-387-5253.

Pan Tool: Drag to pan. Shift-click, drag, and release to zoom.
Double-click to re-center and zoom.

Scale = 1 : 24K

Legend

Fire Spread Probability

- 80-100%
- 60-79%
- 40-59%
- 20-39%
- 5-19%
- 0.2-4.9%
- < 0.2%
- Ignition

Layers

- Base Layers
- Incident
  - Planning Area
  - * Fire Perimeters
  - Mgmt Action Points
    - * Pending
    - Active
    - Deactivated
  - * Incident Obj Shapes
  - * Points of Interest
  - Point of Origin
- Analysis
  - FSPro Results
  - Ignition
  - Landscape Extent
- Landscape
- Fire Environment and Safety
- Disturbance History
- Fire Weather and Danger
- Boundaries
- Designated Areas
- Infrastructure
- Natural and Cultural Resources
- * Unit Fire Planning

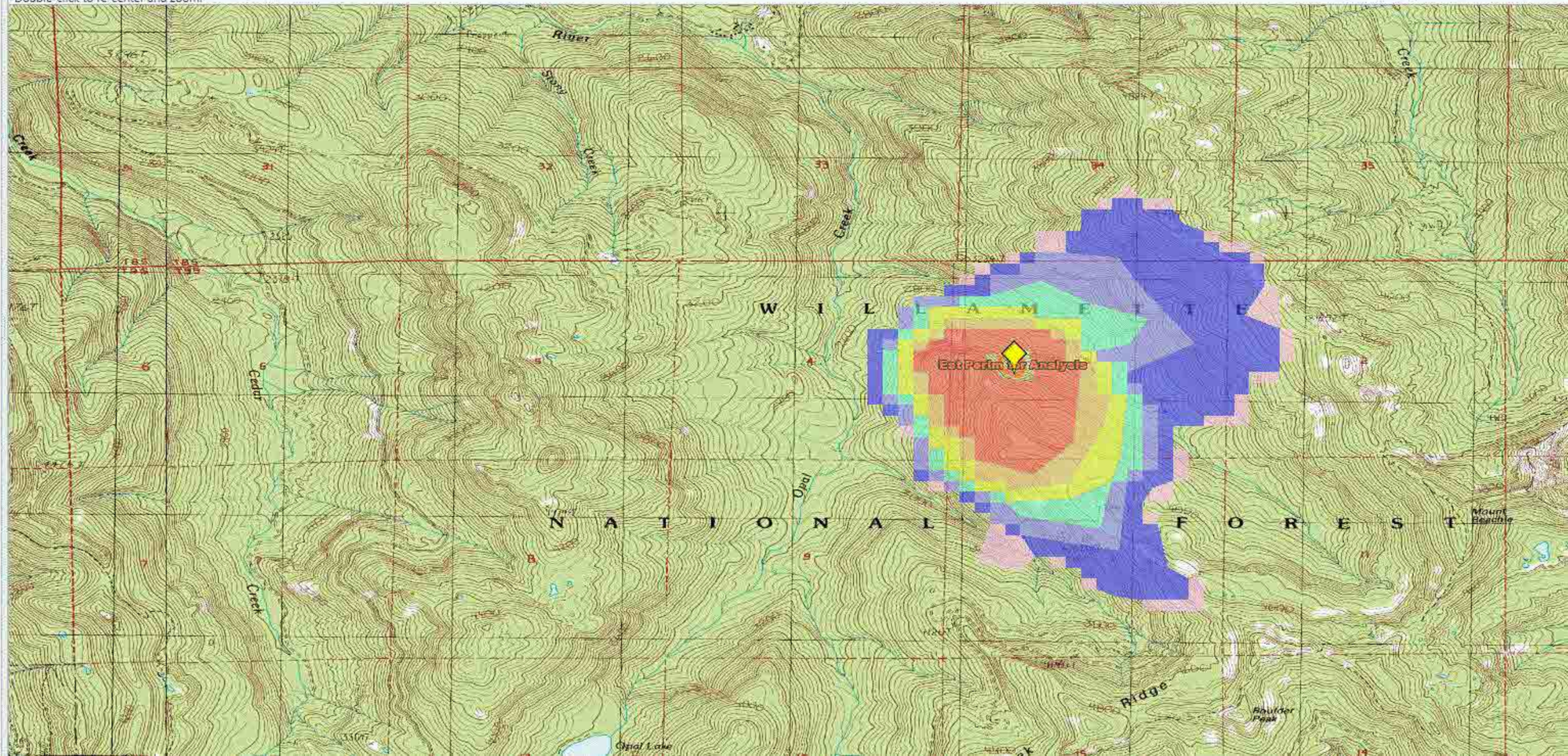

Menu | Map | Info | Results

For map assistance, contact the Wildland Fire Decision Support Center at 208-387-5253.

Pan Tool: Drag to pan. Shift-click, drag, and release to zoom.
Double-click to re-center and zoom.

Scale = 1 : 50K

Legend

Fire Spread Probability

- 80-100%
- 60-79%
- 40-59%
- 20-39%
- 5-19%
- 0.2-4.9%
- < 0.2%
- Ignition

Layers

- Base Layers
- Incident
  - Planning Area
  - * Fire Perimeters
  - Mgmt Action Points
    - * Pending
    - Active
    - Deactivated
  - Incident Obj Shapes
  - * Points of Interest
  - Point of Origin
- Analysis
  - FSPro Results
  - Ignition
  - Landscape Extent
- Fire Environment and Safety
- Disturbance History
- Fire Weather and Danger
- Boundaries
- Designated Areas
- Infrastructure
- Natural and Cultural Resources
- * Unit Fire Planning

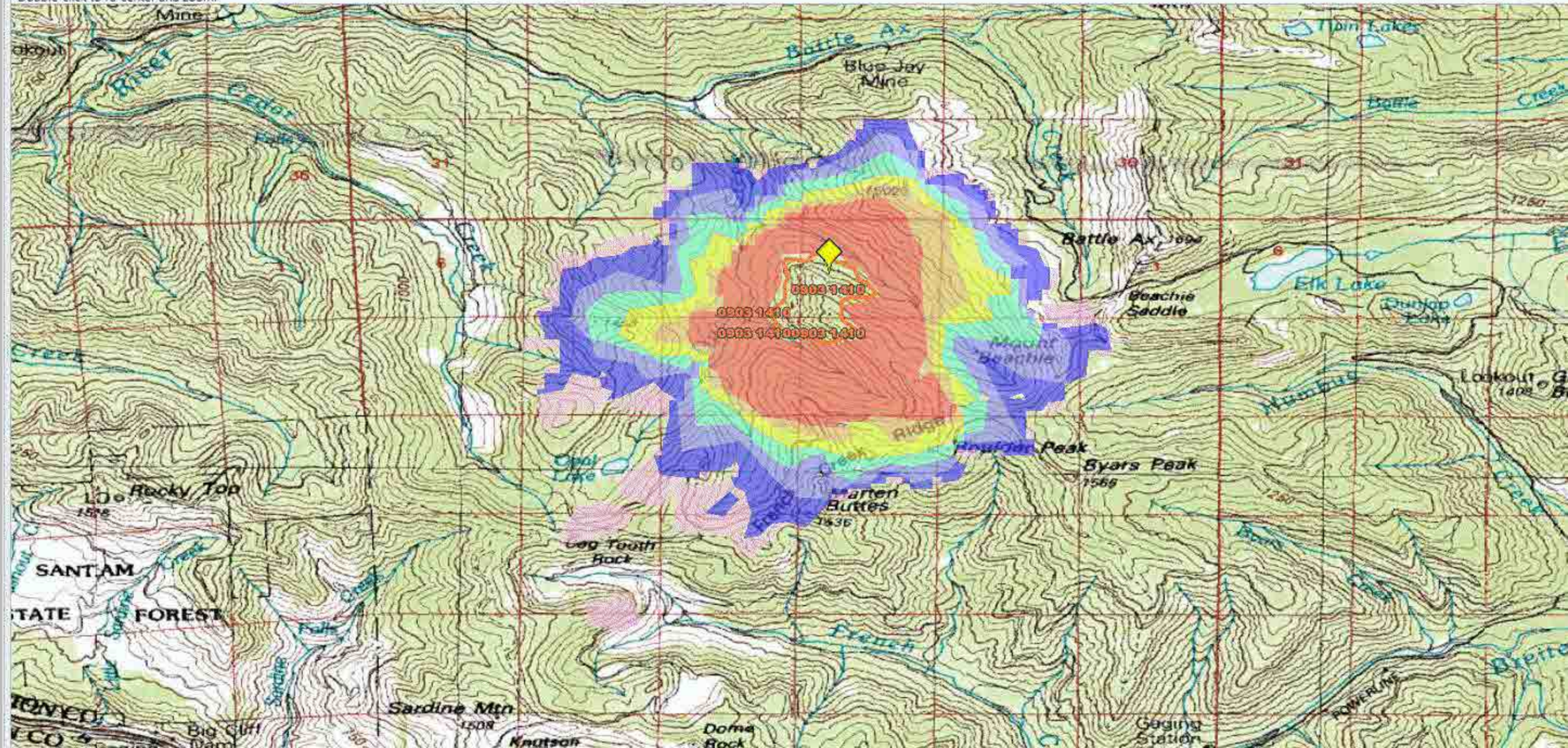

Menu | Map | Info | Results

For map assistance, contact the Wildland Fire Decision Support Center at 208-387-5253.

Pan Tool: Drag to pan. Shift-click, drag, and release to zoom. Double-click to re-center and zoom.

Scale = 1 : 100K

Layers

- Base Layers
- Incident
  - Planning Area
  - * Fire Perimeters
  - Mgmt Action Points
    - * Pending
    - Active
    - Deactivated
  - * Incident Obj Shapes
  - * Points of Interest
  - Point of Origin
- Analysis
  - * Near Term Results
    - Arrival Time
      - 1 hour interval
      - 2 hour interval
      - 3 hour interval
      - 4 hour interval
      - 6 hour interval
      - 12 hour interval
    - Burn Periods
    - Other Characteristics
  - Ignition
  - LCP Masks
  - Landscape Extent
- Landscape
- Fire Environment and Safety
- Disturbance History
- Fire Weather and Danger
- Boundaries
- Designated Areas
- Infrastructure
- Natural and Cultural Resources
- * Unit Fire Planning

WFDSS Burn Period Lege...

wfdss.usgs.gov/WfdssApp/faces/facelet...

Wildland Fire Decision Support System — Help

Near Term Burn Period Legend

Burn Periods

Period	Date	Start Hour	End Hour	Acres
1	10/06/2012	12	20	897
2	10/07/2012	12	20	2,206
3	10/08/2012	12	20	3,876
4	10/09/2012	12	20	3,710
5	10/10/2012	12	20	2,923
6	10/11/2012	12	20	2,726

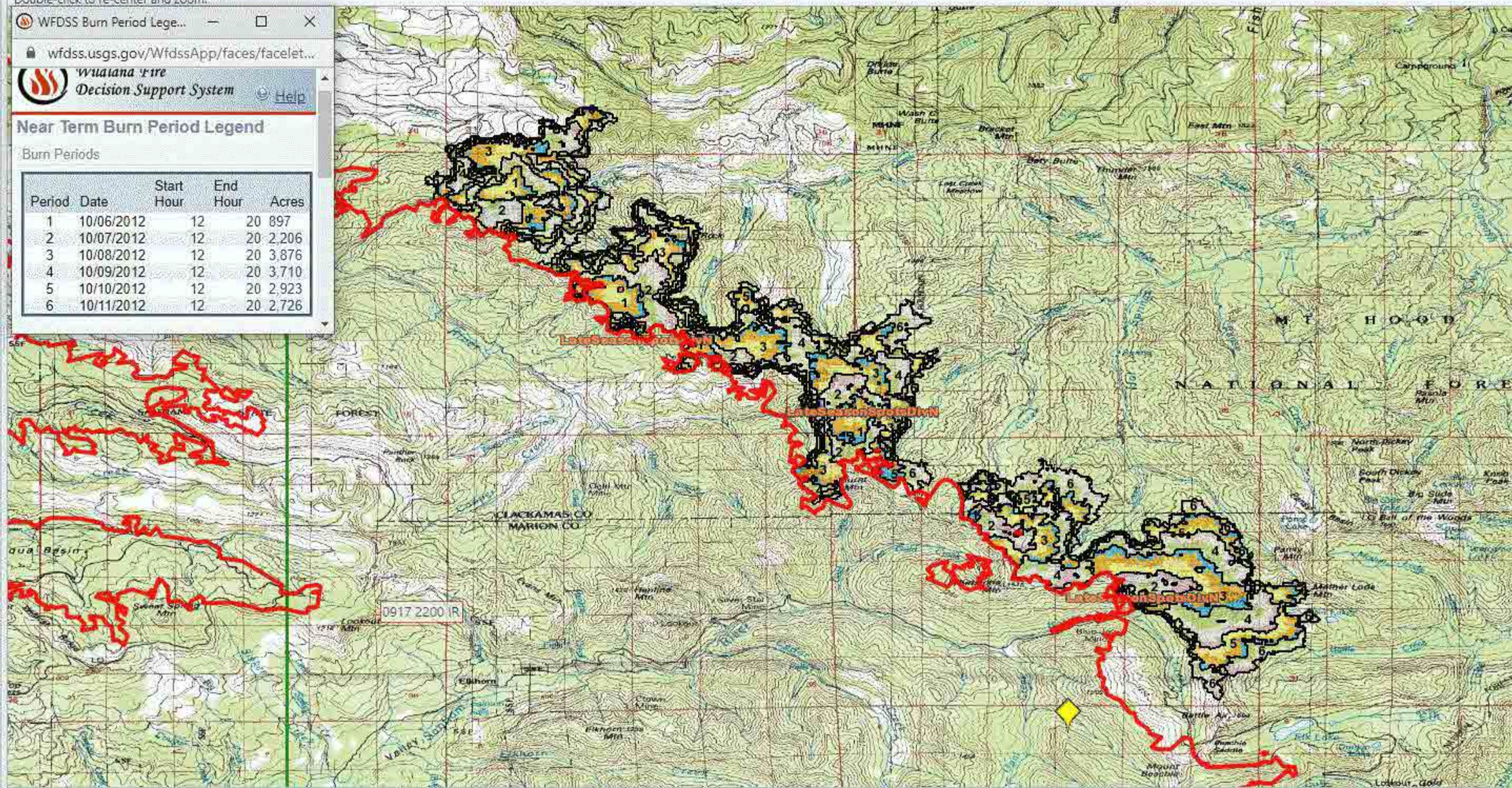

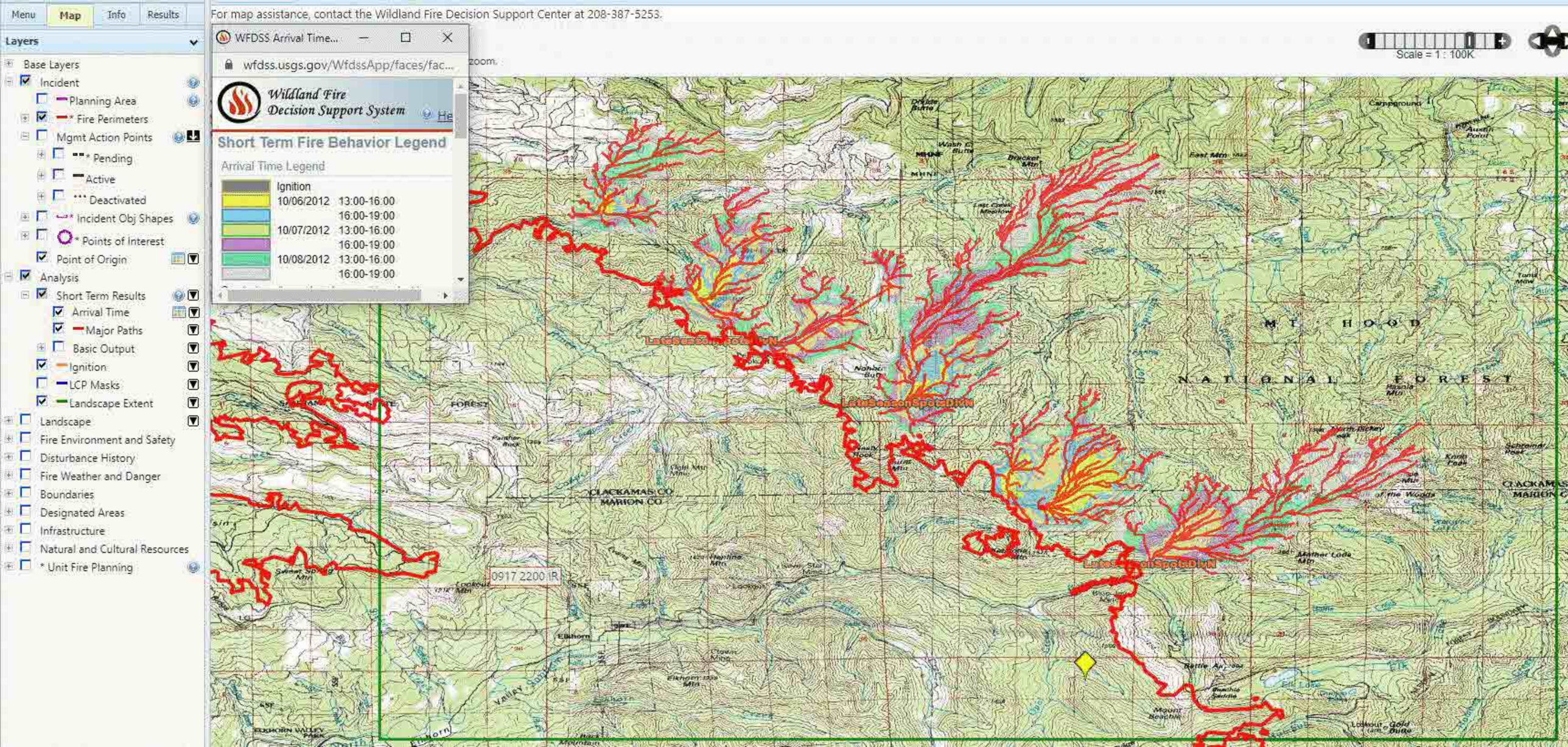
Menu
Map
Info
Results
For map assistance, contact the Wildland Fire Decision Support Center at 208-387-5253.
Scale = 1 : 100K
Layers
Base Layers
Incident
Planning Area
* Fire Perimeters
Mgmt Action Points
* Pending
Active
Deactivated
Incident Obj Shapes
* Points of Interest
Point of Origin
Analysis
Short Term Results
Arrival Time
Major Paths
Basic Output
Ignition
LCP Masks
Landscape Extent
Landscape
Fire Environment and Safety
Disturbance History
Fire Weather and Danger
Boundaries
Designated Areas
Infrastructure
Natural and Cultural Resources
* Unit Fire Planning
WFDSS Arrival Time...
wfdss.usgs.gov/WfdssApp/faces/fac...
Wildland Fire Decision Support System
Short Term Fire Behavior Legend
Arrival Time Legend
Ignition
10/06/2012 13:00-16:00
16:00-19:00
10/07/2012 13:00-16:00
16:00-19:00
10/08/2012 13:00-16:00
16:00-19:00
M T H O O D
N A T I O N A L F O R E S T
CLACKAMAS CO
MARION CO
0917 2200 IR

Menu | Map | Info | Results

For map assistance, contact the Wildland Fire Decision Support Center at 208-387-5253.

Pan Tool: Drag to pan. Shift-click, drag, and release to zoom. Double-click to re-center and zoom.

Scale = 1 : 50K

Layers

- Base Layers
- Incident
  - Planning Area
  - * Fire Perimeters
  - Mgmt Action Points
    - * Pending
    - Active
    - Deactivated
  - * Incident Obj Shapes
  - * Points of Interest
  - Point of Origin
- Analysis
  - * Near Term Results
    - Arrival Time
      - 1 hour interval
      - 2 hour interval
      - 3 hour interval
      - 4 hour interval
      - 6 hour interval
      - 12 hour interval
    - Burn Periods
    - Other Characteristics
  - Ignition
  - LCP Masks
  - Landscape Extent
- Landscape
- Fire Environment and Safety
- Disturbance History
- Fire Weather and Danger
- Boundaries
- Designated Areas
- Infrastructure
- Natural and Cultural Resources
- * Unit Fire Planning

WFDSS Burn Period Legend - Googl...

wfdss.usgs.gov/WfdssApp/faces/facelets/analysis...

Wildland Fire Decision Support System

Help

Near Term Burn Period Legend

Burn Periods

Period	Date	Start Hour	End Hour	Acres
1	10/06/2012	12	20	370
2	10/07/2012	12	20	1,298
3	10/08/2012	12	20	1,419
4	10/09/2012	12	20	849
5	10/10/2012	12	20	687
6	10/11/2012	12	20	521

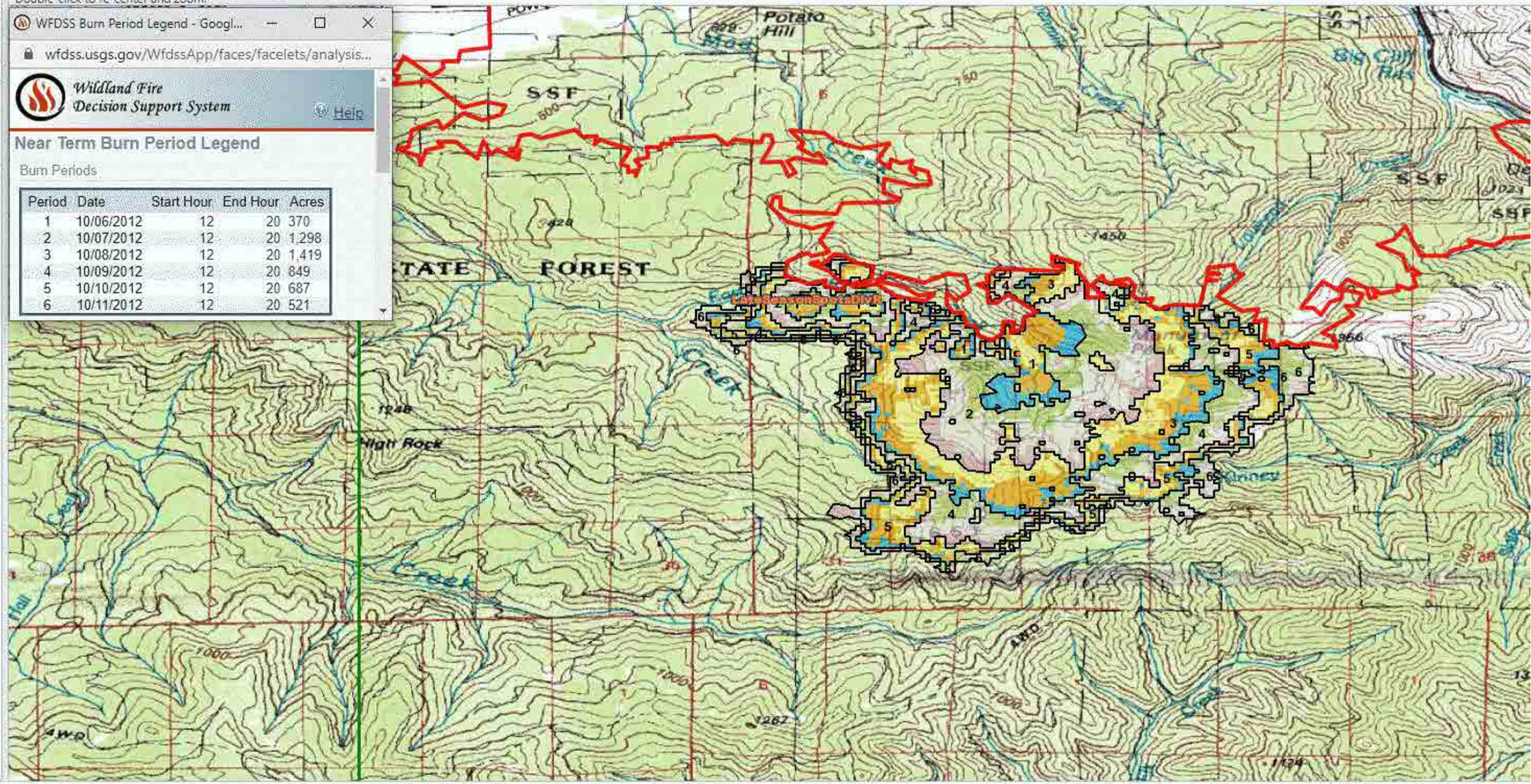

Menu | Map | Info | Results

For map assistance, contact the Wildland Fire Decision Support Center at 208-387-5253.

Pan Tool: Drag to pan. Shift-click, drag, and release to zoom. Double-click to re-center and zoom.

Scale = 1 : 50K

Layers

- Base Layers
- Incident
  - Planning Area
  - * Fire Perimeters
  - Mgmt Action Points
    - * Pending
    - Active
    - Deactivated
  - Incident Obj Shapes
  - * Points of Interest
  - Point of Origin
- Analysis
  - Short Term Results
    - Arrival Time
    - Major Paths
  - Basic Output
  - Ignition
  - LCP Masks
  - Landscape Extent
- Fire Environment and Safety
- Disturbance History
- Fire Weather and Danger
- Boundaries
- Designated Areas
- Infrastructure
- Natural and Cultural Resources
- * Unit Fire Planning

WFDSS Arrival Time Legend - Google...

wfdss.usgs.gov/WfdssApp/faces/facelets/analysis/...

Wildland Fire Decision Support System

Help

Short Term Fire Behavior Legend

Arrival Time Legend

Ignition		
10/06/2012	13:00-16:00	
	16:00-19:00	
10/07/2012	13:00-16:00	
	16:00-19:00	
10/08/2012	13:00-16:00	
	16:00-19:00	

Constant weather and wind are used in a short term analysis.
The weather and wind are based upon the analysis start time.

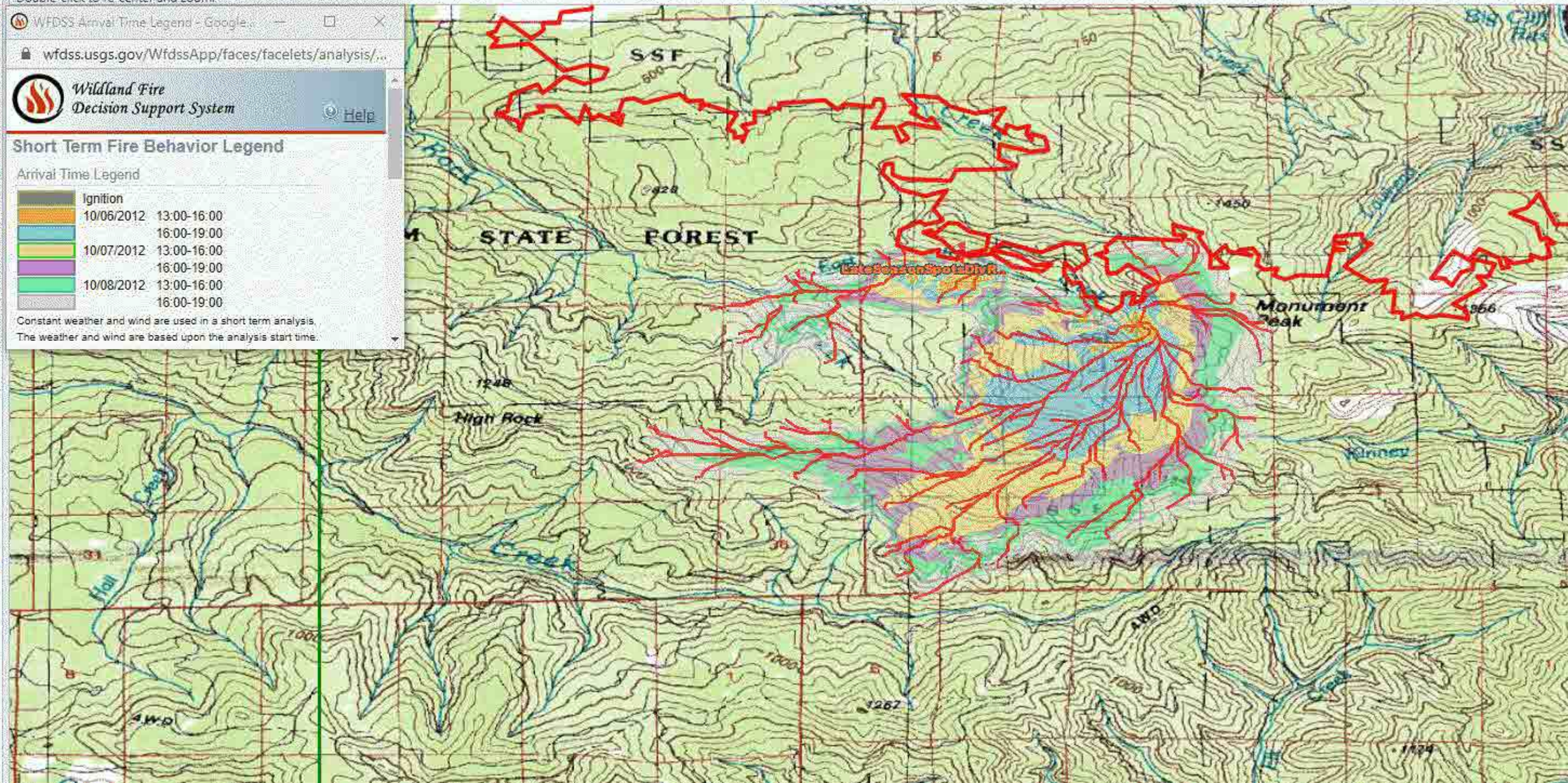

Menu | Map | Info | Results

For map assistance, contact the Wildland Fire Decision Support Center at 208-387-5253.

Pan Tool: Drag to pan. Shift-click, drag, and release to zoom. Double-click to re-center and zoom.

Scale = 1 : 50K

Layers

- Base Layers
- Incident
- Analysis
  - Short Term Results
    - Arrival Time
    - Major Paths
    - Basic Output
  - Ignition
  - LCP Masks
  - Landscape Extent
- Landscape
- Fire Environment and Safety
- Disturbance History
- Fire Weather and Danger
- Boundaries
- Designated Areas
- Infrastructure
- Natural and Cultural Resources
- * Unit Fire Planning

WFDSS Arrival Time Legend -...

wfdss.usgs.gov/WfdssApp/faces/facelets/a...

Wildland Fire Decision Support System

Help

Short Term Fire Behavior Legend

Arrival Time Legend

Ignition	
10/06/2012	13:00-16:00
	16:00-19:00
10/07/2012	13:00-16:00
	16:00-19:00
10/08/2012	13:00-16:00
	16:00-19:00

Constant weather and wind are used in a short term analysis.
The weather and wind are based upon the analysis start time.

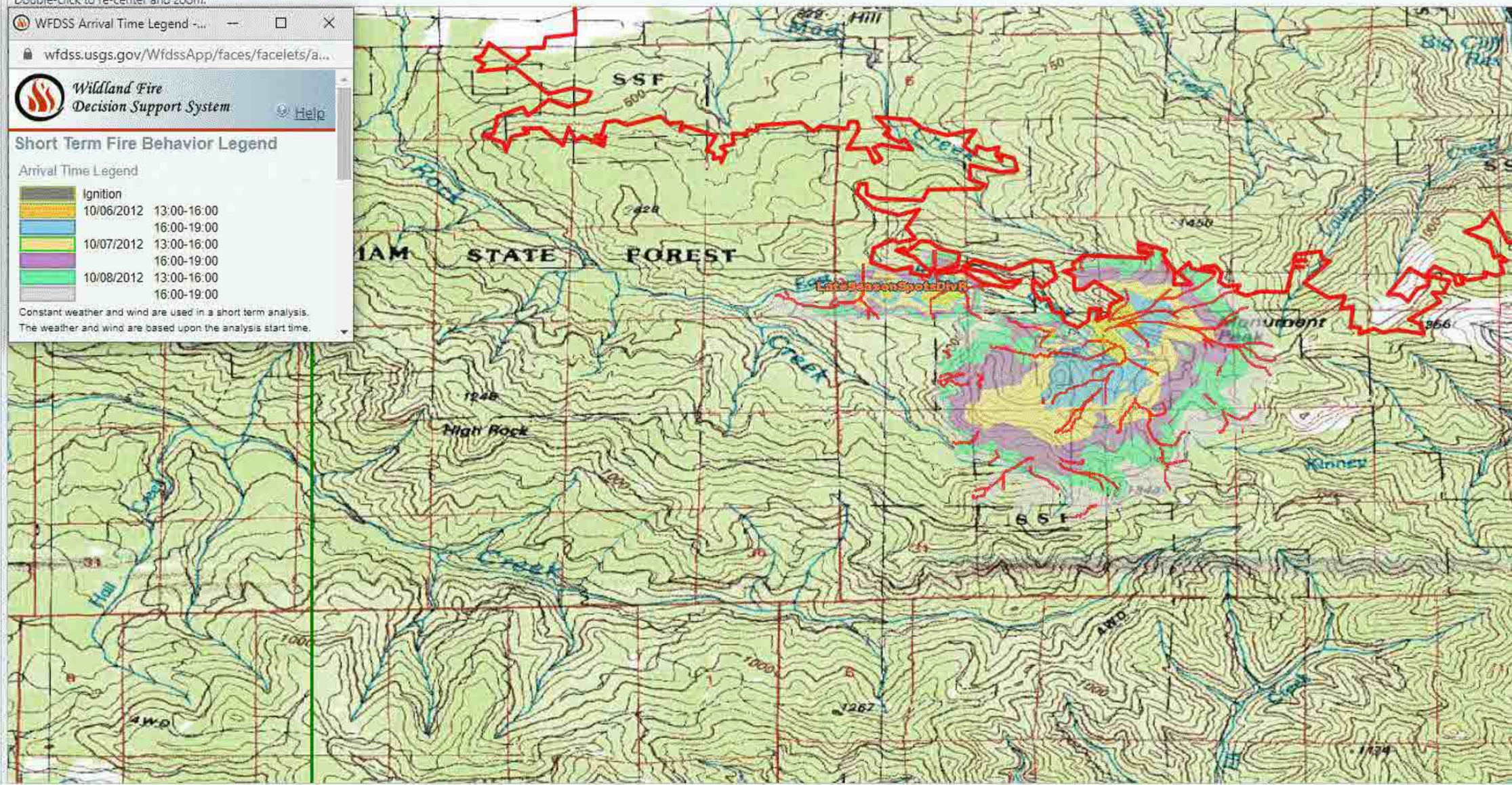

Menu | Map | Info | Results

For map assistance, contact the Wildland Fire Decision Support Center at 208-387-5253.

Legend

Fire Spread Probability

- 80-100%
- 60-79%
- 40-59%
- 20-39%
- 5-19%
- 0.2-4.9%
- < 0.2%
- Ignition

Layers

- Base Layers
- Incident
  - Planning Area
  - * Fire Perimeters
  - Mgmt Action Points
    - * Pending
    - Active
    - Deactivated
  - * Incident Obj Shape
  - * Points of Interest
  - Point of Origin
- Analysis
  - FSPro Results
  - Ignition
  - Landscape Extent
- Landscape
- Fire Environment and Safety
- Disturbance History
- Fire Weather and Danger
- Boundaries
- Designated Areas
- Infrastructure
- Natural and Cultural Resources
- * Unit Fire Planning

Pan Tool: Drag to pan. Shift-click, drag, and release to zoom.
Double-click to re-center and zoom.

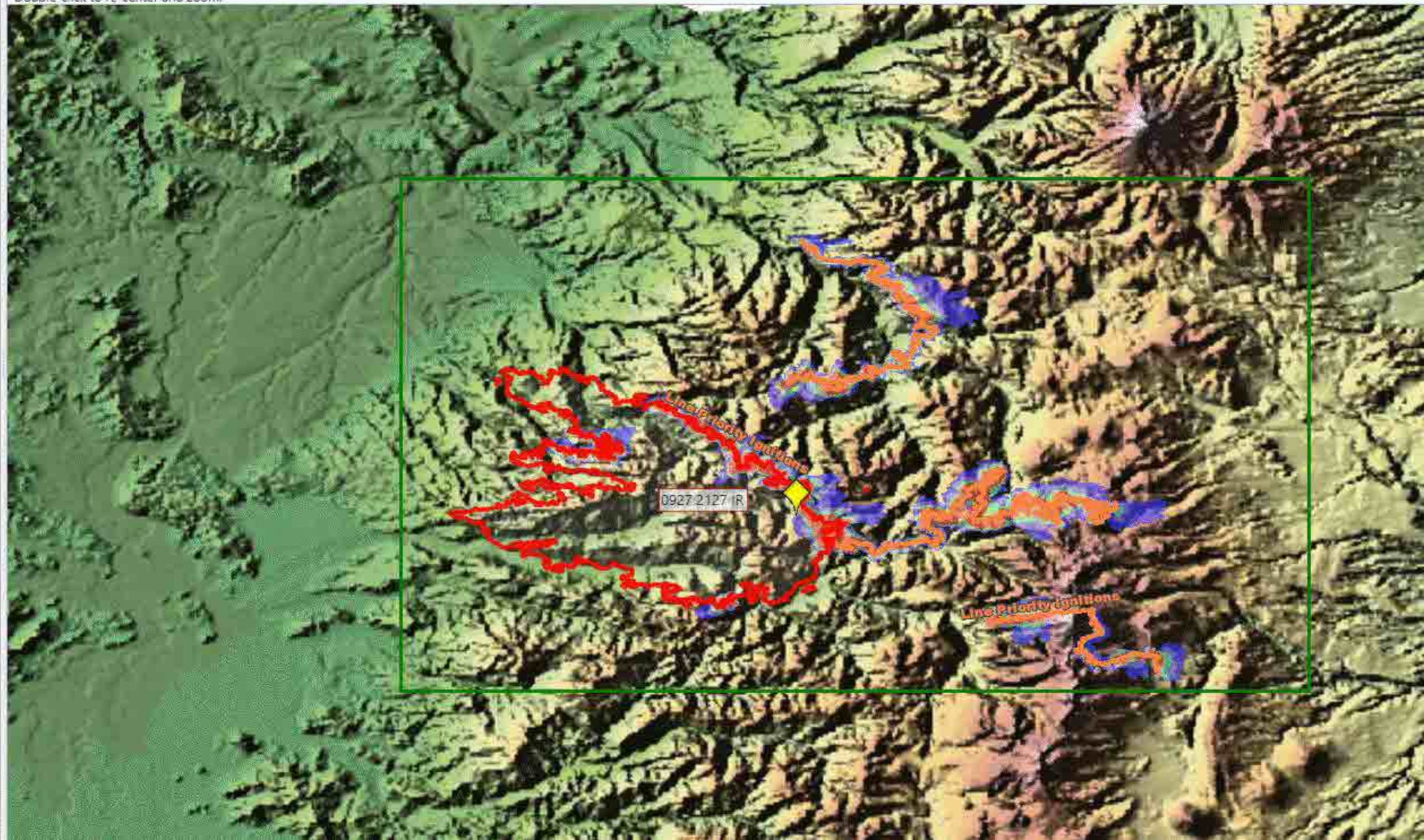

Menu | Map | Info | Results

For map assistance, contact the Wildland Fire Decision Support Center at 208-387-5253.

Pan Tool: Drag to pan. Shift-click, drag, and release to zoom.
Double-click to re-center and zoom.

Scale = 1

Legend

Fire Spread Probability

- 80-100%
- 60-79%
- 40-59%
- 20-39%
- 5-19%
- 0.2-4.9%
- < 0.2%
- Ignition

Layers

- Base Layers
- Incident
  - Planning Area
  - * Fire Perimeters
  - Mgmt Action Points
    - * Pending
    - Active
    - Deactivated
  - * Incident Obj Shapes
  - * Points of Interest
  - Point of Origin
- Analysis
  - FSPro Results
  - Ignition
  - LCP Masks
  - Landscape Extent
- Landscape
- Fire Environment and Safety
- Disturbance History
- Fire Weather and Danger
- Boundaries
- Designated Areas
- Infrastructure
- Natural and Cultural Resources
- * Unit Fire Planning

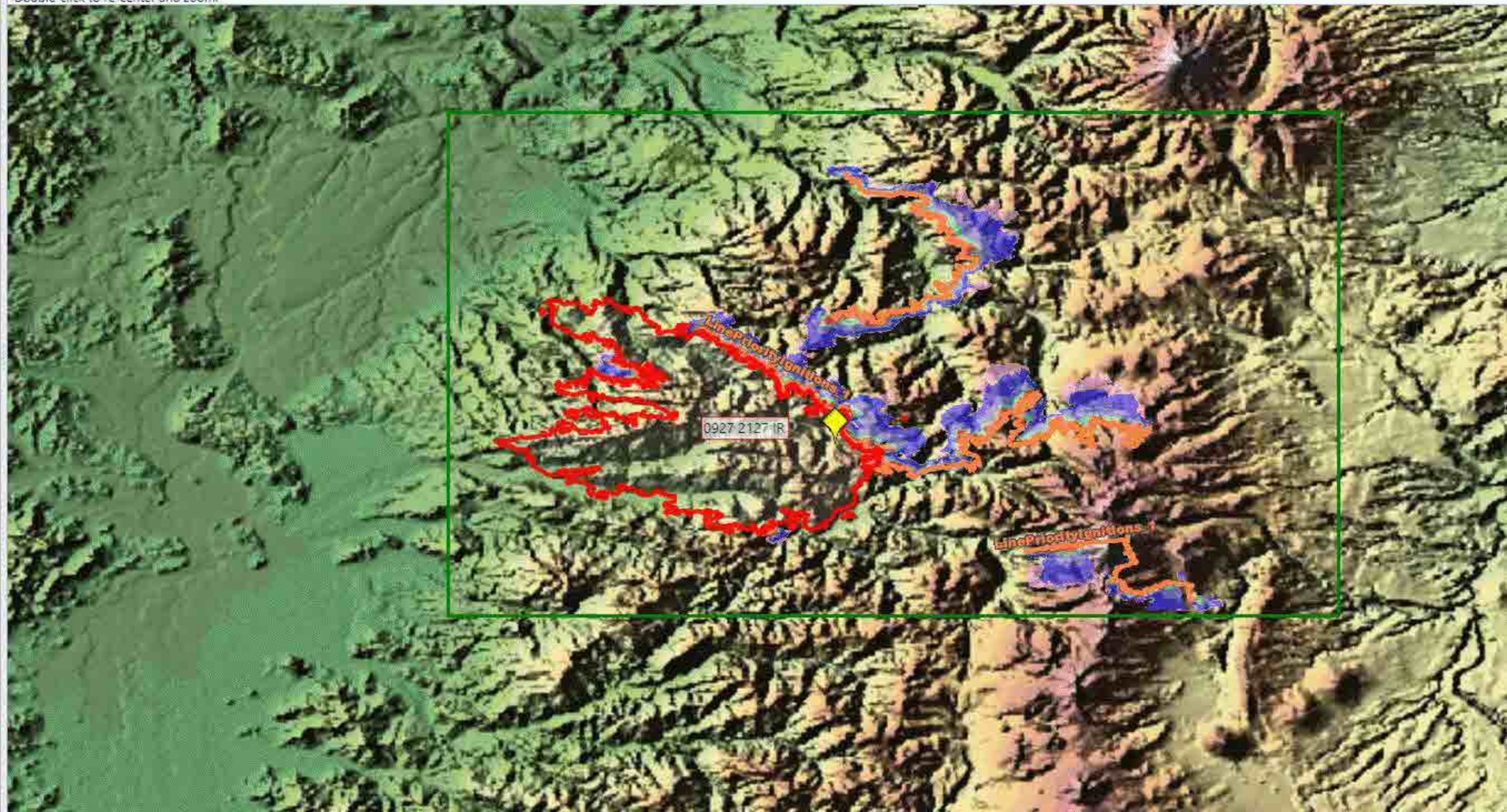

Menu | Map | Info | Results

For map assistance, contact the Wildland Fire Decision Support Center at 208-387-5253.

Pan Tool: Drag to pan. Shift-click, drag, and release to zoom. Double-click to re-center and zoom.

Scale = 1 : 250K

Layers

- Base Layers
- Incident
  - Planning Area
  - Fire Perimeters
  - Mgmt Action Points
    - Pending
    - Active
    - Deactivated
  - Incident Obj Shapes
  - Points of Interest
  - Point of Origin
- Analysis
  - * Near Term Results
    - Arrival Time
      - 1 hour interval
      - 2 hour interval
      - 3 hour interval
      - 4 hour interval
      - 6 hour interval
      - 12 hour interval
    - Burn Periods
    - Other Characteristics
  - Ignition
  - Landscape Extent
- Landscape
- Fire Environment and Safety
- Disturbance History
- Fire Weather and Danger
- Boundaries
- Designated Areas
- Infrastructure
- Natural and Cultural Resources
- * Unit Fire Planning

WFDSS Burn Period Legend - Google...

wfdss.usgs.gov/WfdssApp/faces/facelets/analysis...

Wildland Fire Decision Support System

Help

Near Term Burn Period Legend

Burn Periods

Period	Date	Start Hour	End Hour	Acres
1	09/10/2020	12	20	10,520
2	09/11/2020	12	20	13,030
3	09/12/2020	12	20	11,833
4	09/13/2020	12	20	13,417

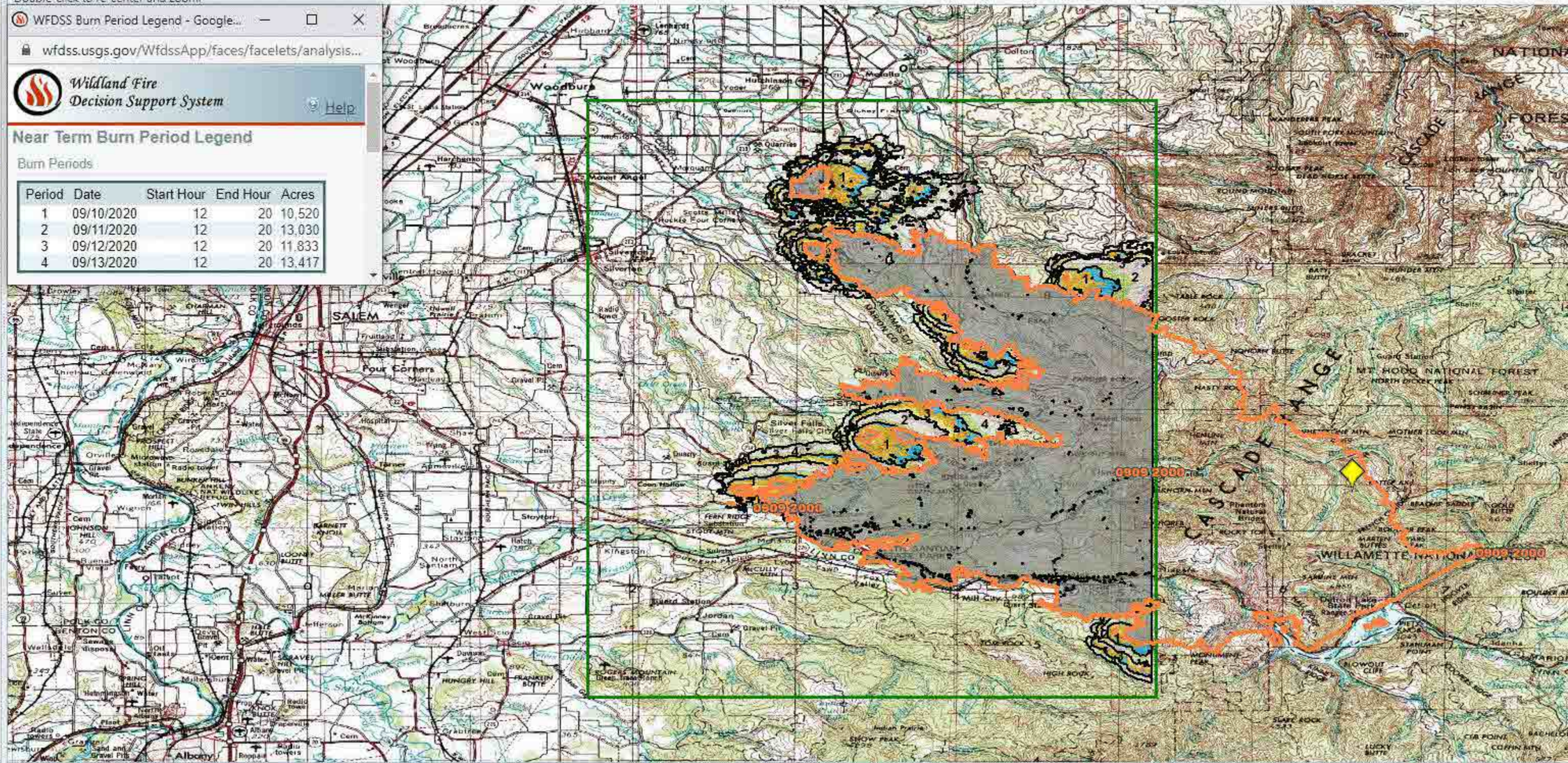

Menu | Map | Info | Results

For map assistance, contact the Wildland Fire Decision Support Center at 208-387-5253.

Pan Tool: Drag to pan. Shift-click, drag, and release to zoom.
Double-click to re-center and zoom.

Layers

- Base Layers
- Incident
  - Planning Area
  - * Fire Perimeters
  - Mgmt Action Points
    - * Pending
    - Active
    - Deactivated
  - * Incident Obj Shapes
  - * Points of Interest
  - Point of Origin
- Analysis
  - * Near Term Results
    - Arrival Time
      - 1 hour interval
      - 2 hour interval
      - 3 hour interval
      - 4 hour interval
    - Burn Periods
    - Other Characteristics
  - Ignition
  - Landscape Extent
- Landscape
- Fire Environment and Safety
- Disturbance History
- Fire Weather and Danger
- Boundaries
- Designated Areas
- Infrastructure
- Natural and Cultural Resources
- * Unit Fire Planning

WFDSS Burn Period Legend - Go...

wfdss.usgs.gov/WfdssApp/faces/facelets/analy...

Wildland Fire Decision Support System Help

Near Term Burn Period Legend

Burn Periods

Period	Date	Start Hour	End Hour	Acres
1	08/26/2020	12	16	19
2	08/27/2020	12	16	22
3	08/28/2020	12	16	27

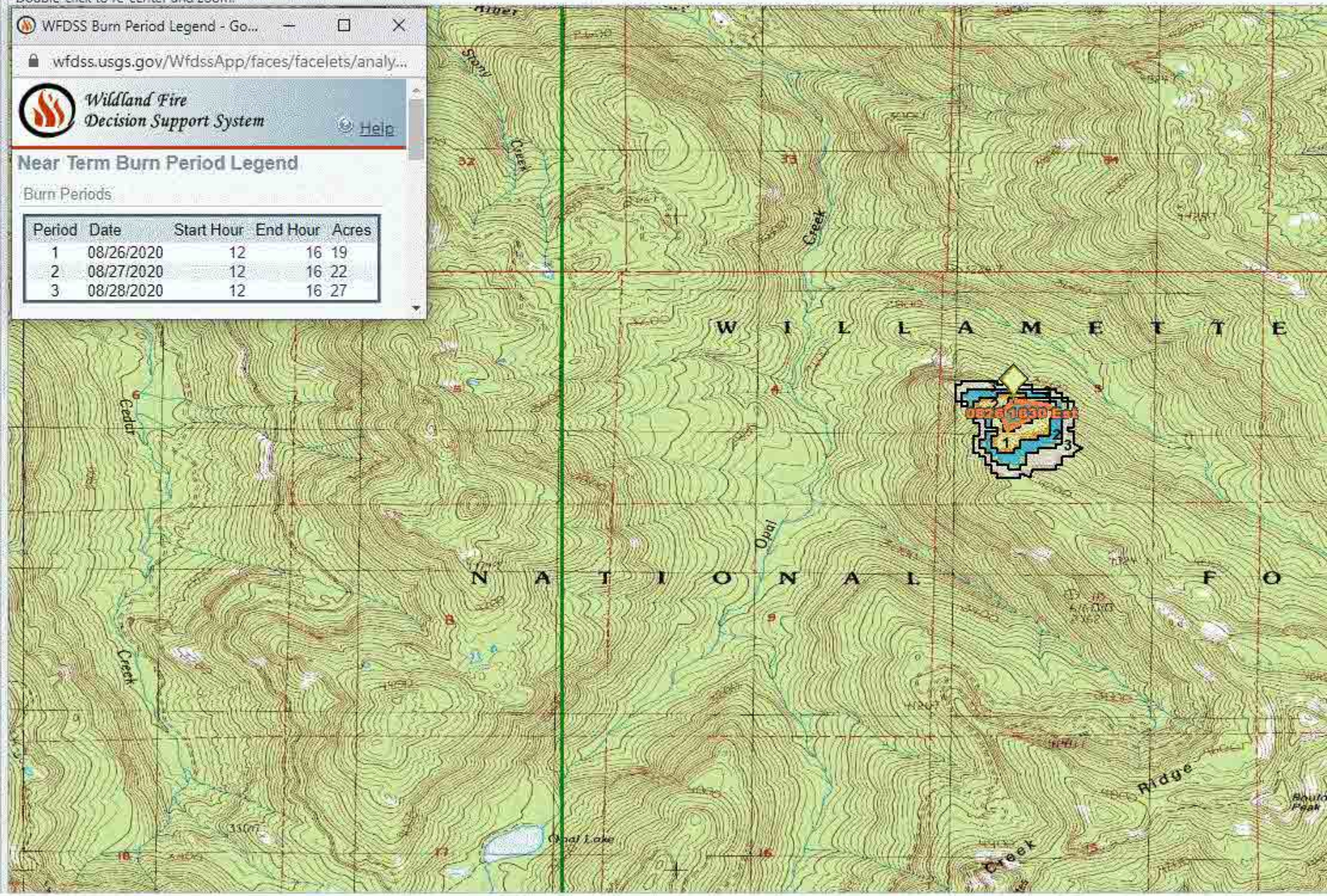

Menu | Map | Info | Results

For map assistance, contact the Wildland Fire Decision Support Center at 208-387-5253.

Pan Tool: Drag to pan. Shift-click, drag, and release to zoom. Double-click to re-center and zoom.

Layers

- Base Layers
- Incident
  - Planning Area
  - * Fire Perimeters
  - Mgmt Action Points
    - * Pending
    - Active
    - Deactivated
  - Incident Obj Shapes
  - * Points of Interest
  - Point of Origin
- Analysis
  - * Near Term Results
    - Arrival Time
      - 1 hour interval
      - 2 hour interval
      - 3 hour interval
      - 4 hour interval
      - 6 hour interval
    - Burn Periods
    - Other Characteristics
  - Ignition
  - Landscape Extent
- Landscape
- Fire Environment and Safety
- Disturbance History
- Fire Weather and Danger
- Boundaries
- Designated Areas
- Infrastructure
- Natural and Cultural Resources
- * Unit Fire Planning

WFDSS Burn Period Legend -...

wfdss.usgs.gov/WfdssApp/faces/facelets/an...

Wildland Fire Decision Support System

Help

Near Term Burn Period Legend

Burn Periods

Period	Date	Start Hour	End Hour	Acres
1	08/26/2020	12	18	33
2	08/27/2020	12	18	40
3	08/28/2020	12	18	56

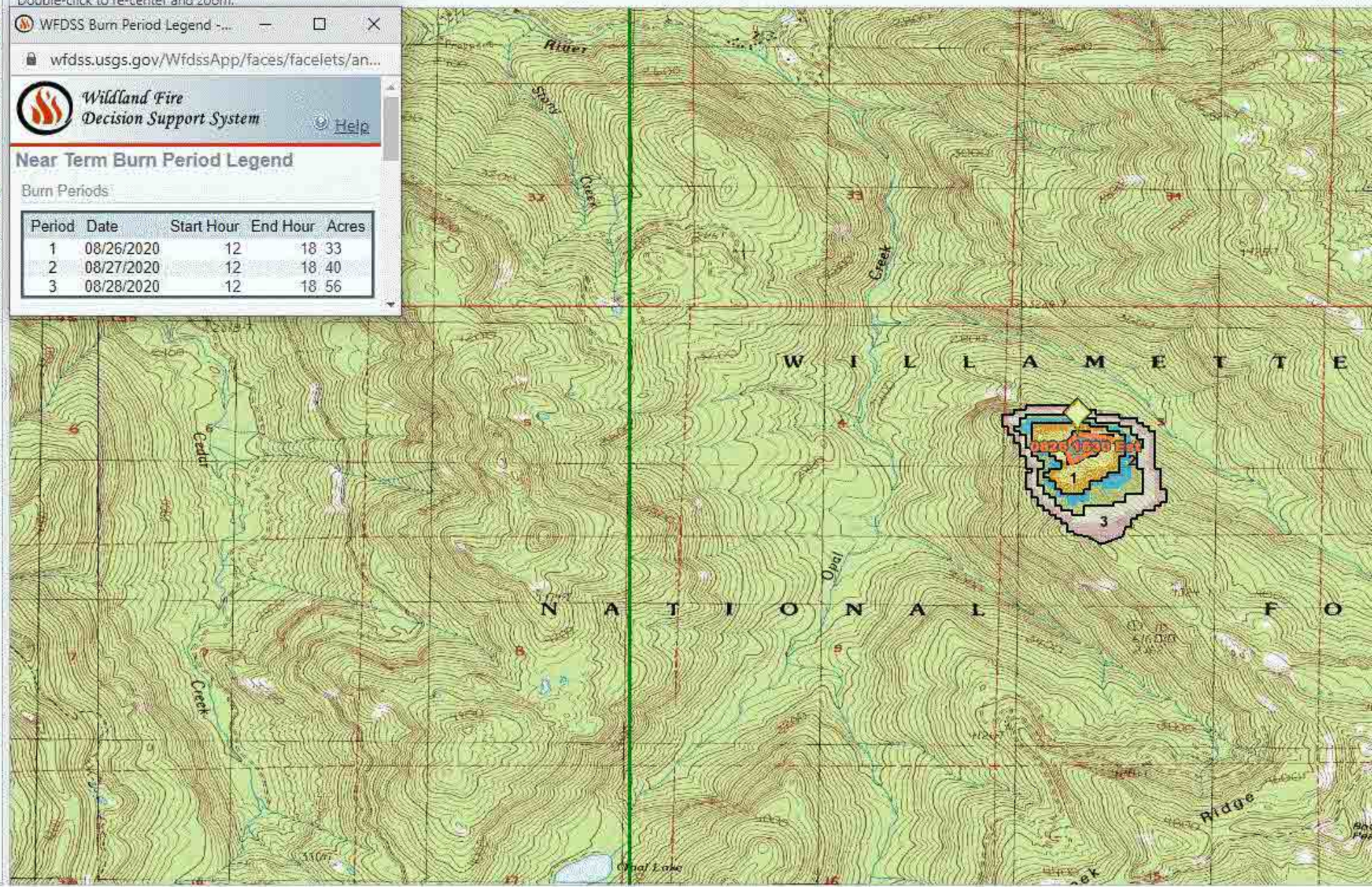

Menu | Map | Info | Results

For map assistance, contact the Wildland Fire Decision Support Center at 208-387-5253.

Pan Tool: Drag to pan. Shift-click, drag, and release to zoom.
Double-click to re-center and zoom.

Layers

- Base Layers
- Incident
  - Planning Area
  - * Fire Perimeters
  - Mgmt Action Points
    - * Pending
    - Active
    - Deactivated
  - * Incident Obj Shapes
  - * Points of Interest
  - Point of Origin
- Analysis
  - * Near Term Results
    - Arrival Time
      - 1 hour interval
      - 2 hour interval
      - 3 hour interval
      - 4 hour interval
      - 6 hour interval
    - Burn Periods
  - Other Characteristics
  - Ignition
  - Landscape Extent
- Landscape
- Fire Environment and Safety
- Disturbance History
- Fire Weather and Danger
- Boundaries
- Designated Areas
- Infrastructure
- Natural and Cultural Resources
- * Unit Fire Planning

WFDSS Burn Period Legend - Googl...

wfdss.usgs.gov/WfdssApp/faces/facelets/analysis...

Wildland Fire Decision Support System Help

Near Term Burn Period Legend

Burn Periods

Period	Date	Start Hour	End Hour	Acres
1	08/26/2020	12	18	30
2	08/27/2020	12	18	46
3	08/28/2020	12	18	64

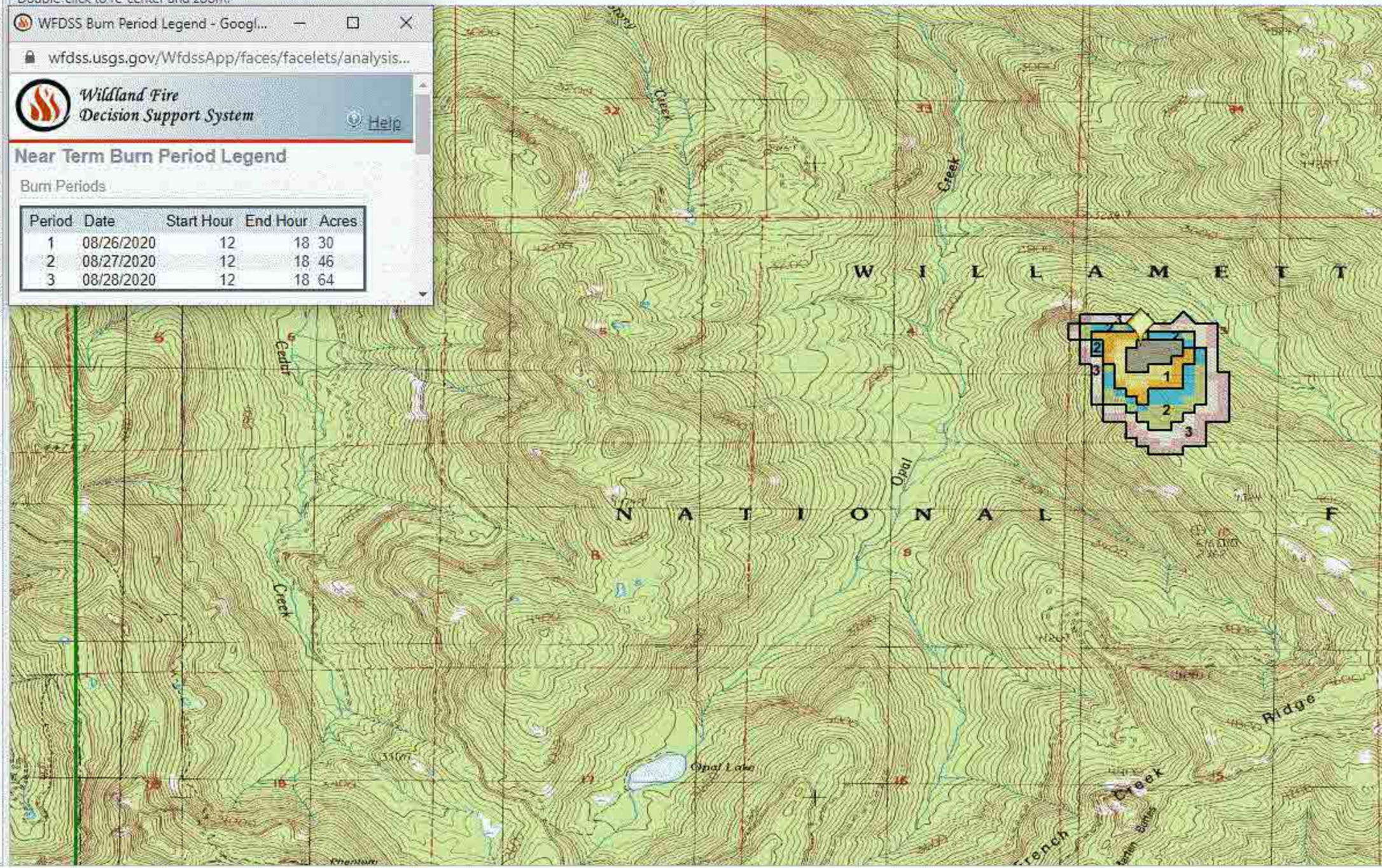

Menu | Map | Info | Results

For map assistance, contact the Wildland Fire Decision Support Center at 208-387-5253.

Pan Tool: Drag to pan. Shift-click, drag, and release to zoom. Double-click to re-center and zoom.

Layers

- Base Layers
- Incident
  - Planning Area
  - * Fire Perimeters
  - Mgmt Action Points
    - * Pending
    - Active
    - Deactivated
  - * Incident Obj Shapes
  - * Points of Interest
  - Point of Origin
- Analysis
  - * Near Term Results
    - Arrival Time
      - 1 hour interval
      - 2 hour interval
      - 3 hour interval
      - 4 hour interval
    - Burn Periods
    - Other Characteristics
  - Ignition
  - Landscape Extent
- Fire Environment and Safety
- Disturbance History
- Fire Weather and Danger
- Boundaries
- Designated Areas
- Infrastructure
- Natural and Cultural Resources
- * Unit Fire Planning

WFDSS Burn Period Legend - Go...

wfdss.usgs.gov/WfdssApp/faces/facelets/anal...

Wildland Fire Decision Support System

Help

Near Term Burn Period Legend

Burn Periods

Period	Date	Start Hour	End Hour	Acres
1	08/26/2020	12	16	22
2	08/27/2020	12	16	22
3	08/28/2020	12	16	30

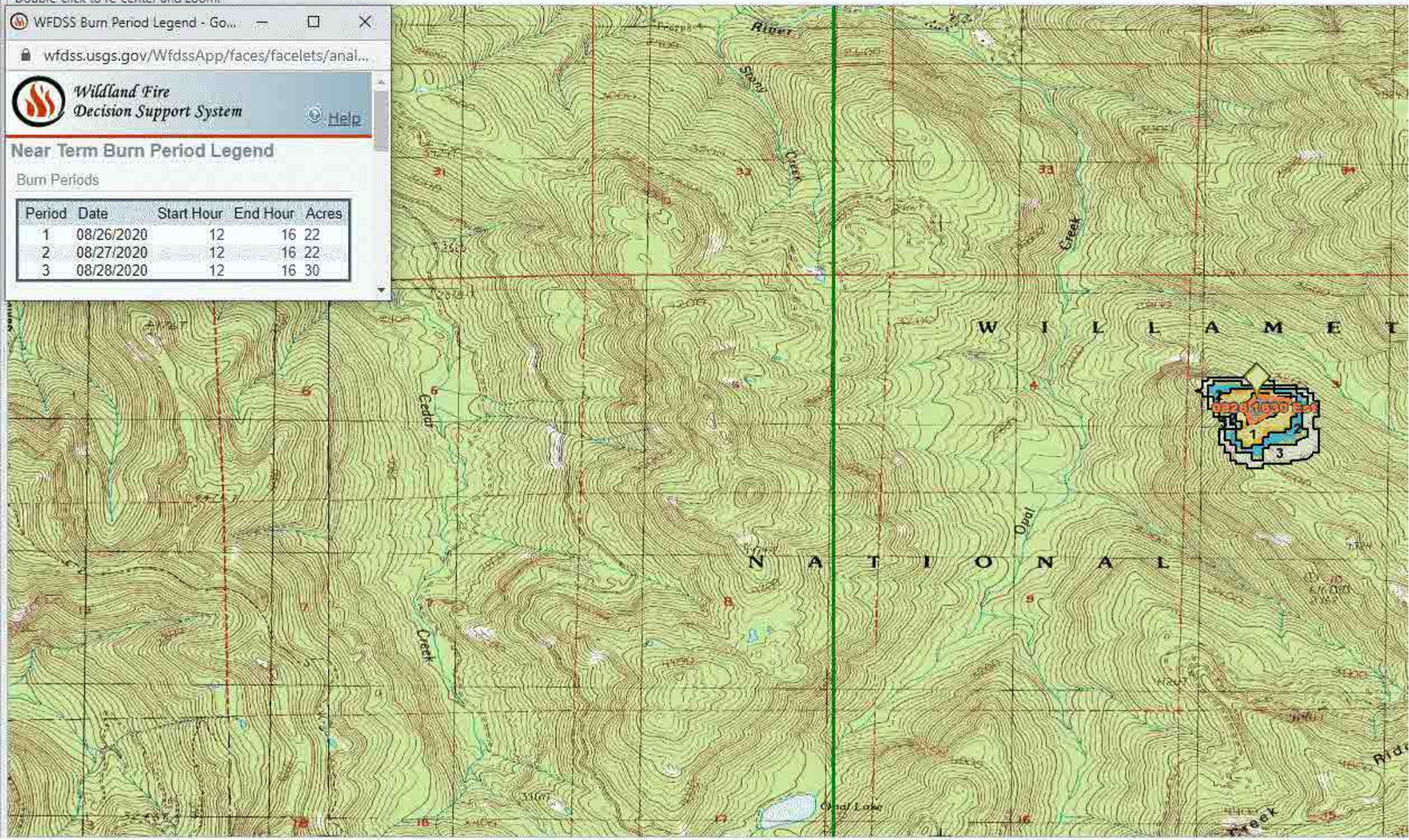

Menu | Map | Info | Results

For map assistance, contact the Wildland Fire Decision Support Center at 208-387-5253.

Pan Tool: Drag to pan. Shift-click, drag, and release to zoom. Double-click to re-center and zoom.

Layers

- Base Layers
- Incident
  - Planning Area
  - * Fire Perimeters
  - Mgmt Action Points
    - * Pending
    - Active
    - Deactivated
  - * Incident Obj Shapes
  - * Points of Interest
  - Point of Origin
- Analysis
  - * Near Term Results
    - Arrival Time
      - 1 hour interval
      - 2 hour interval
      - 3 hour interval
      - 4 hour interval
      - 6 hour interval
    - Burn Periods
    - Other Characteristics
  - Ignition
  - Landscape Extent
- Fire Environment and Safety
- Disturbance History
- Fire Weather and Danger
- Boundaries
- Designated Areas
- Infrastructure
- Natural and Cultural Resources
- * Unit Fire Planning

WFDSS Burn Period Legend...

wfdss.usgs.gov/WfdssApp/faces/facelets/a...

Wildland Fire Decision Support System

Help

Near Term Burn Period Legend

Burn Periods

Period	Date	Start Hour	End Hour	Acres
1	08/26/2020	12	18	30
2	08/27/2020	12	18	35
3	08/28/2020	12	18	48

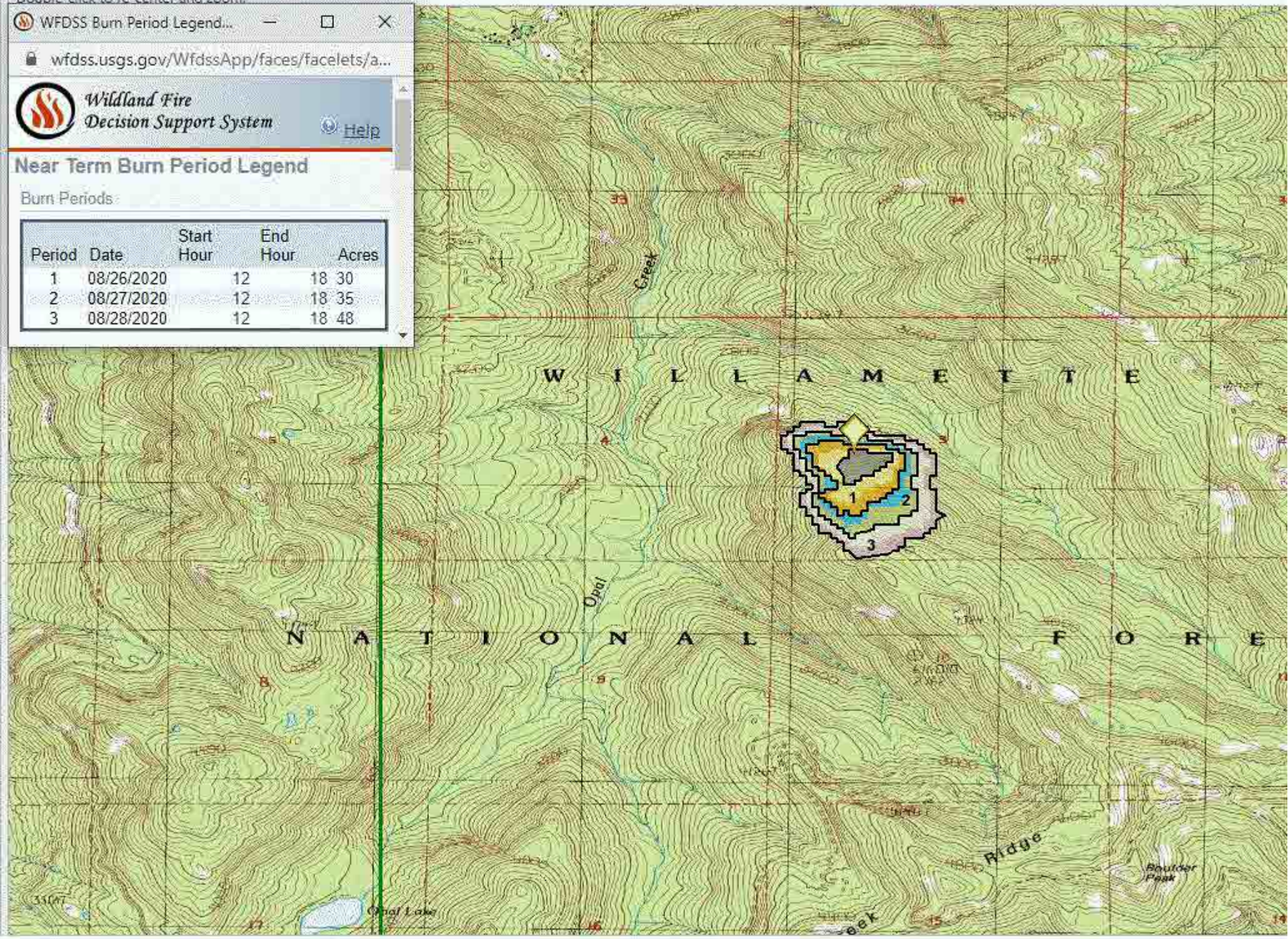

Menu | Map | Info | Results

For map assistance, contact the Wildland Fire Decision Support Center at 208-387-5253.

Pan Tool: Drag to pan. Shift-click, drag, and release to zoom.
Double-click to re-center and zoom.

Layers

- Base Layers
- Incident
  - Planning Area
  - * Fire Perimeters
  - Mgmt Action Points
    - * Pending
    - Active
    - Deactivated
  - * Incident Obj Shapes
  - * Points of Interest
  - Point of Origin
- Analysis
  - * Near Term Results
    - Arrival Time
      - 1 hour interval
      - 2 hour interval
      - 3 hour interval
      - 4 hour interval
      - 6 hour interval
    - Burn Periods
    - Other Characteristics
  - Ignition
  - Landscape Extent
- Fire Environment and Safety
- Disturbance History
- Fire Weather and Danger
- Boundaries
- Designated Areas
- Infrastructure
- Natural and Cultural Resources
- * Unit Fire Planning

WFDSS Burn Period Legend - G...

wfdss.usgs.gov/WfdssApp/faces/facelets/ana...

Wildland Fire Decision Support System Help

Near Term Burn Period Legend

Burn Periods

Period	Date	Start Hour	End Hour	Acres
1	08/26/2020	12	18	32
2	08/27/2020	12	18	42
3	08/28/2020	12	18	55

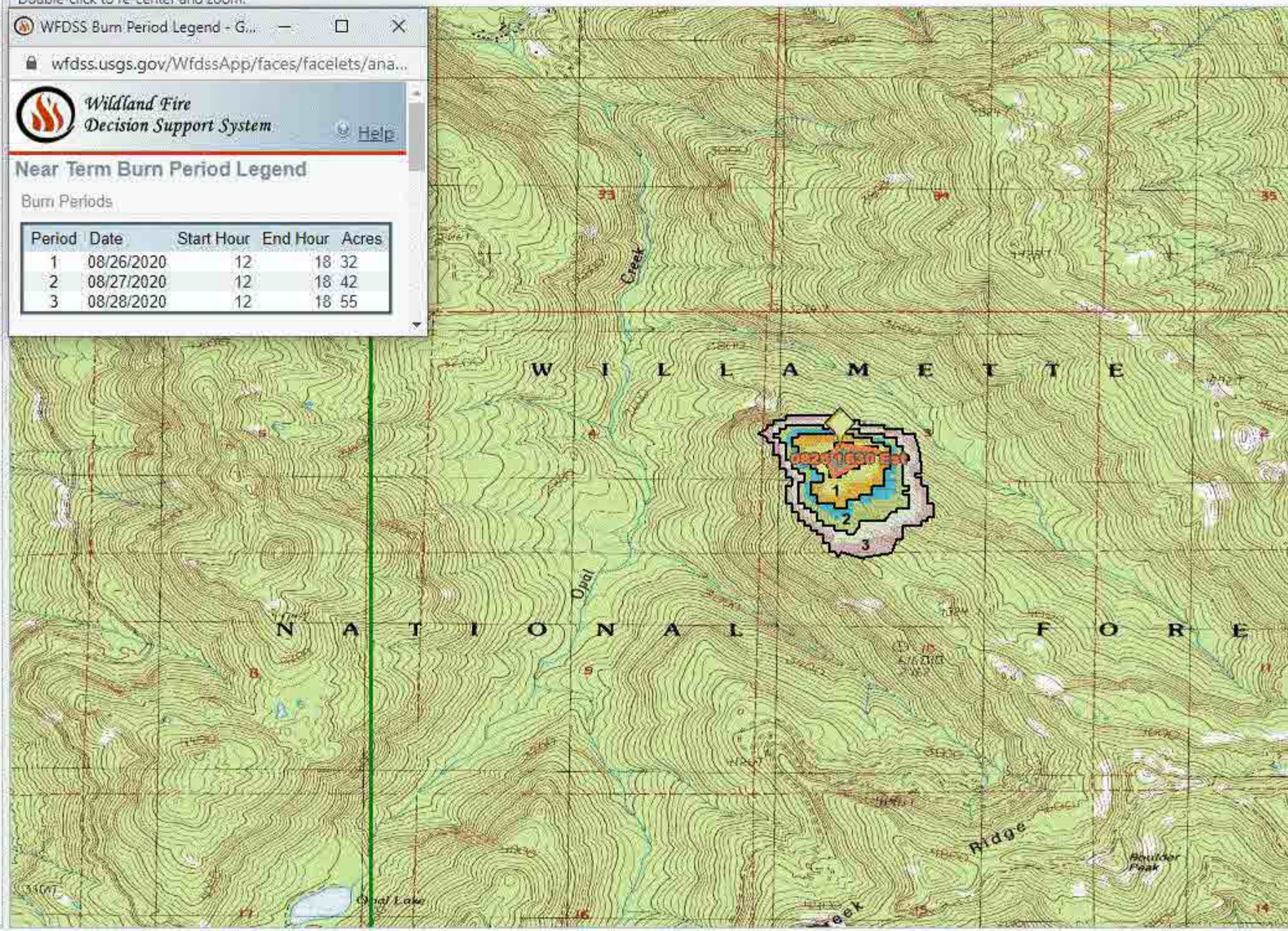

Menu | Map | Info | Results

For map assistance, contact the Wildland Fire Decision Support Center at 208-387-5253.

Pan Tool: Drag to pan. Shift-click, drag, and release to zoom. Double-click to re-center and zoom.

Layers

- Base Layers
- Incident
  - Planning Area
  - * Fire Perimeters
  - Mgmt Action Points
    - * Pending
    - Active
    - Deactivated
  - * Incident Obj Shapes
  - * Points of Interest
  - Point of Origin
- Analysis
  - * Near Term Results
    - Arrival Time
      - 1 hour interval
      - 2 hour interval
      - 3 hour interval
      - 4 hour interval
    - Burn Periods
    - Other Characteristics
  - Ignition
  - Landscape Extent
- Landscape
- Fire Environment and Safety
- Disturbance History
- Fire Weather and Danger
- Boundaries
- Designated Areas
- Infrastructure
- Natural and Cultural Resources
- * Unit Fire Planning

WFDSS Burn Period Legend - G...

wfdss.usgs.gov/WfdssApp/faces/facelets/an...

Wildland Fire Decision Support System

Help

Near Term Burn Period Legend

Burn Periods

Period	Date	Start Hour	End Hour	Acres
1	08/27/2020	12	16	19
2	08/28/2020	12	16	24
3	08/29/2020	12	16	27

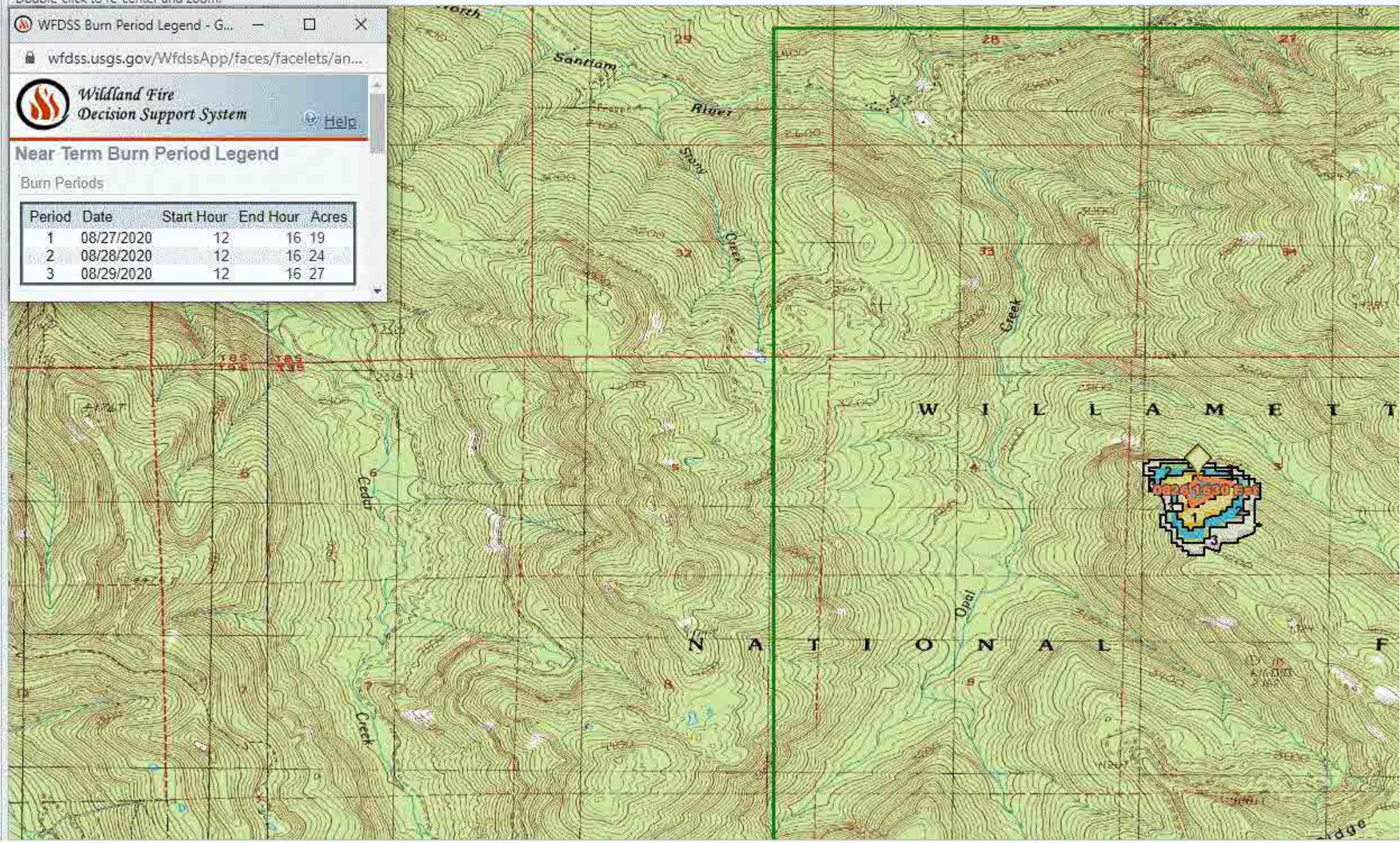

Menu | Map | Info | Results

For map assistance, contact the Wildland Fire Decision Support Center at 208-387-5253.

Pan Tool: Drag to pan. Shift-click, drag, and release to zoom.
Double-click to re-center and zoom.

Layers

- Base Layers
- Incident
  - Planning Area
  - * Fire Perimeters
  - Mgmt Action Points
    - * Pending
    - Active
    - Deactivated
  - Incident Obj Shapes
  - * Points of Interest
  - Point of Origin
- Analysis
  - * Near Term Results
    - Arrival Time
      - 1 hour interval
      - 2 hour interval
      - 3 hour interval
      - 4 hour interval
    - Burn Periods
    - Other Characteristics
  - Ignition
  - Landscape Extent
- Fire Environment and Safety
- Disturbance History
- Fire Weather and Danger
- Boundaries
- Designated Areas
- Infrastructure
- Natural and Cultural Resources
- * Unit Fire Planning

WFDSS Burn Period Legend - Google...

wfdss.usgs.gov/WfdssApp/faces/facelets/analysis/...

Wildland Fire Decision Support System

Help

Near Term Burn Period Legend

Burn Periods

Period	Date	Start Hour	End Hour	Acres
1	08/27/2020	12	16	20
2	08/28/2020	12	16	23
3	08/29/2020	12	16	27

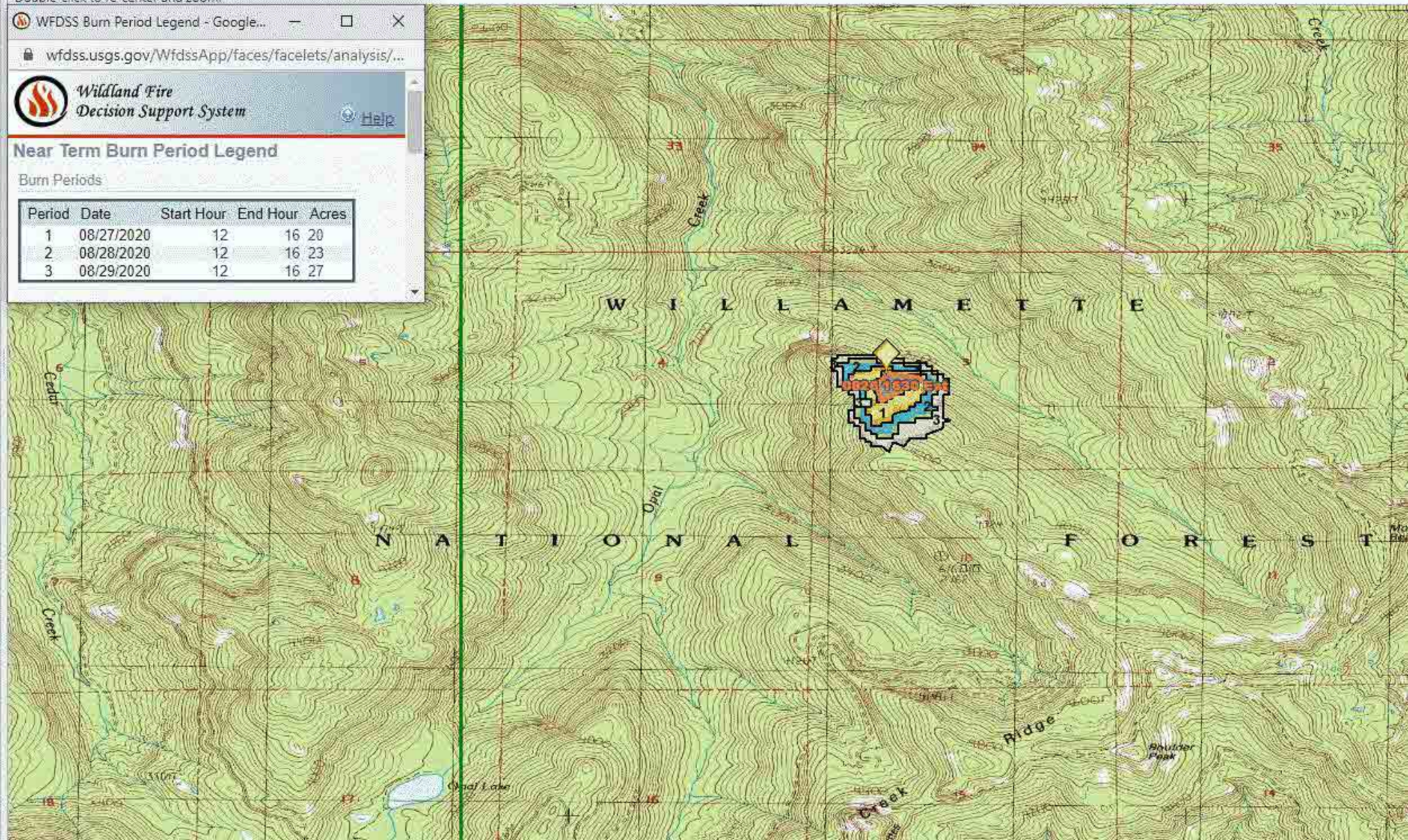

Menu | Map | Info | Results

For map assistance, contact the Wildland Fire Decision Support Center at 208-387-5253.

Pan Tool: Drag to pan. Shift-click, drag, and release to zoom.
Double-click to re-center and zoom.

Scale = 1 : 250K

Layers

- Base Layers
- Incident
  - Planning Area
  - * Fire Perimeters
  - Mgmt Action Points
    - * Pending
    - Active
    - Deactivated
  - Incident Obj Shapes
  - * Points of Interest
  - Point of Origin
- Analysis
  - * Near Term Results
    - Arrival Time
      - 1 hour interval
      - 2 hour interval
      - 3 hour interval
      - 4 hour interval
      - 6 hour interval
    - Burn Periods
    - Other Characteristics
  - Ignition
  - LCP Masks
  - Landscape Extent
- Landscape
- Fire Environment and Safety
- Disturbance History
- Fire Weather and Danger
- Boundaries
- Designated Areas
- Infrastructure
- Natural and Cultural Resources
- * Unit Fire Planning

WFDSS Burn Period Legend - Google Chrome

wfdss.usgs.gov/WfdssApp/faces/facelets/analysis/BurnP...

Wildland Fire Decision Support System

Help

Near Term Burn Period Legend

Burn Periods

Period	Date	Start Hour	End Hour	Acres
1	09/13/2020	11	17	9,591
2	09/14/2020	12	17	7,146
3	09/15/2020	12	17	2,151

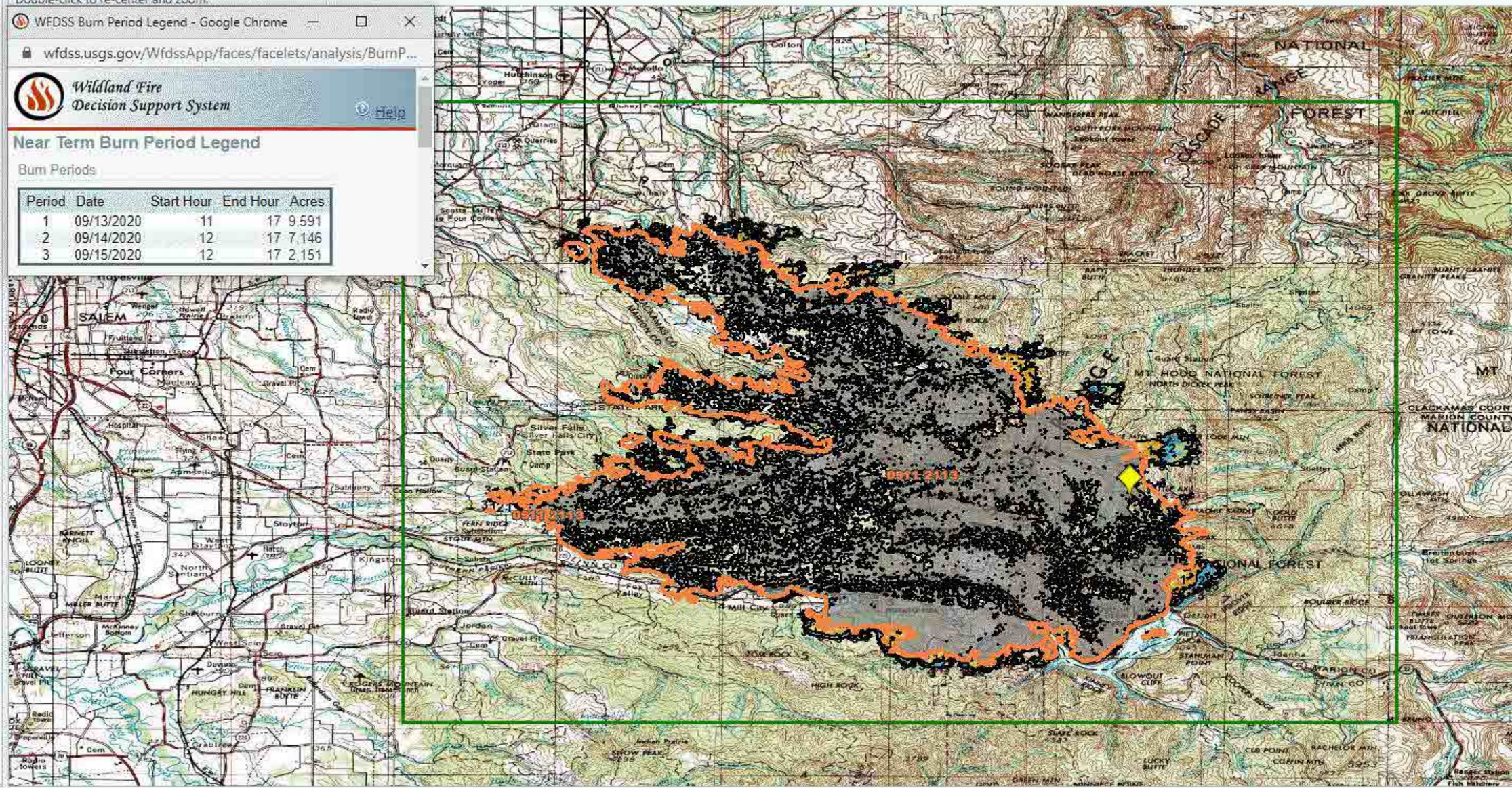

Menu | Map | Info | Results

For map assistance, contact the Wildland Fire Decision Support Center at 208-387-5253.

Pan Tool: Drag to pan. Shift-click, drag, and release to zoom.
Double-click to re-center and zoom.

Scale = 1 : 100K

Layers

- Base Layers
- Incident
  - Planning Area
  - * Fire Perimeters
  - Mgmt Action Points
    - * Pending
    - Active
    - Deactivated
  - * Incident Obj Shapes
  - * Points of Interest
  - Point of Origin
- Analysis
  - * Near Term Results
    - Arrival Time
      - 1 hour interval
      - 2 hour interval
      - 3 hour interval
      - 4 hour interval
      - 6 hour interval
      - 12 hour interval
      - 24 hour interval
    - Burn Periods
    - Other Characteristics
  - Ignition
  - Landscape Extent
- Landscape
- Fire Environment and Safety
- Disturbance History
- Fire Weather and Danger
- Boundaries
- Designated Areas
- Infrastructure
- Natural and Cultural Resources
- * Unit Fire Planning

WFDSS Burn Period Legend - Google Chrome

wfdss.usgs.gov/WfdssApp/faces/facelets/analysis/BurnPe...

Wildland Fire Decision Support System

Help

Near Term Burn Period Legend

Burn Periods

Period	Date	Start Hour	End Hour	Acres
1	09/06/2020	12	24	357
2	09/07/2020	11	24	585
3	09/08/2020	0	24	4,121
4	09/09/2020	0	24	4,535

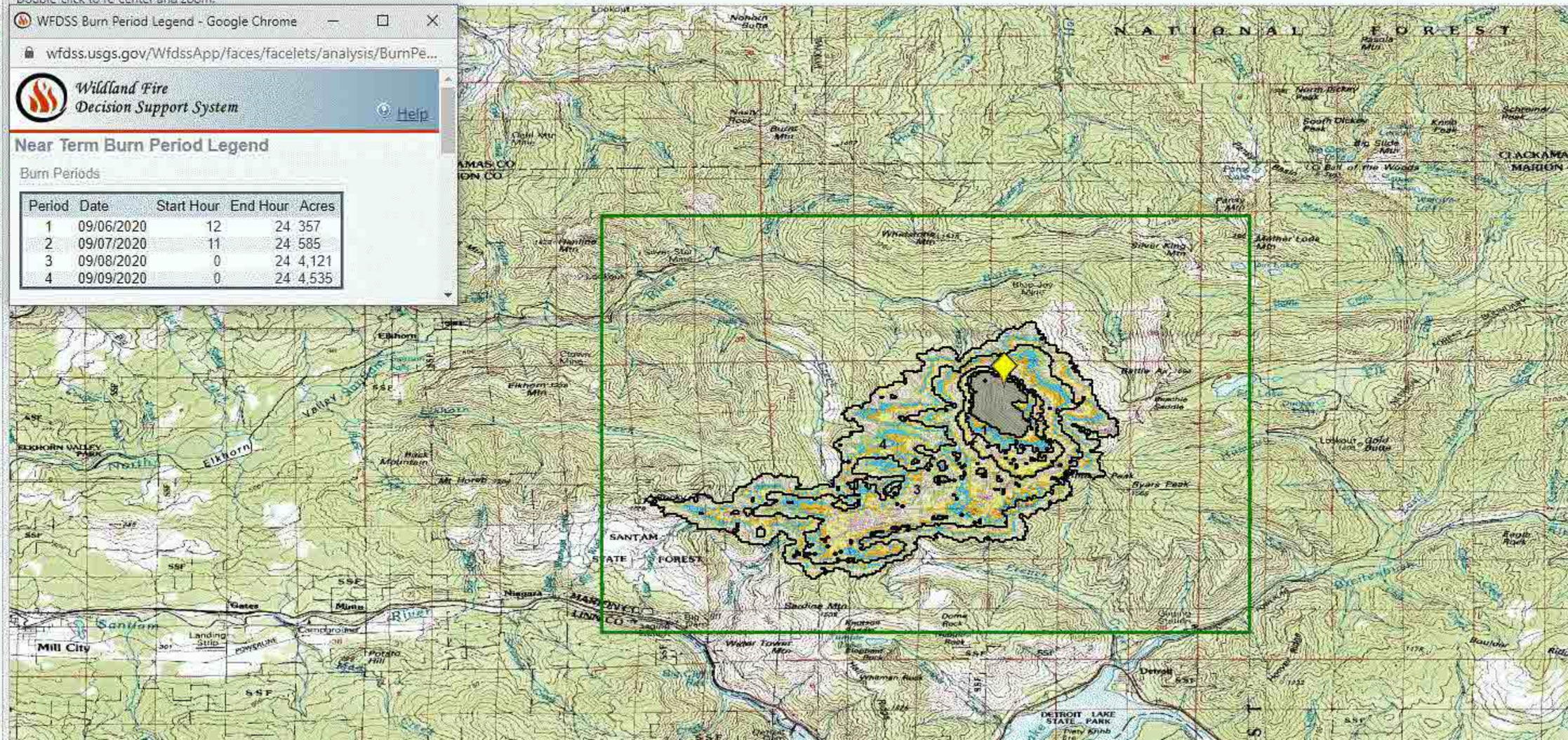

Menu | Map | Info | Results

For map assistance, contact the Wildland Fire Decision Support Center at 208-387-5253.

Pan Tool: Drag to pan. Shift-click, drag, and release to zoom. Double-click to re-center and zoom.

Layers

- Base Layers
- Incident
  - Planning Area
  - * Fire Perimeters
  - Mgmt Action Points
    - * Pending
    - Active
    - Deactivated
  - * Incident Obj Shapes
  - * Points of Interest
  - Point of Origin
- Analysis
  - * Near Term Results
    - Arrival Time
      - 1 hour interval
      - 2 hour interval
      - 3 hour interval
      - 4 hour interval
    - Burn Periods
  - Other Characteristics
  - Ignition
  - Landscape Extent
- Fire Environment and Safety
- Disturbance History
- Fire Weather and Danger
- Boundaries
- Designated Areas
- Infrastructure
- Natural and Cultural Resources
- * Unit Fire Planning

WFDSS Burn Period Legend - G...

wfdss.usgs.gov/WfdssApp/faces/facelets/ana...

Wildland Fire Decision Support System

Help

Near Term Burn Period Legend

Burn Periods

Period	Date	Start Hour	End Hour	Acres
1	08/27/2020	12	16	17
2	08/28/2020	12	16	22
3	08/29/2020	12	16	26
4	08/30/2020	12	16	32
5	08/31/2020	12	16	29

Menu | Map | Info | Results

For map assistance, contact the Wildland Fire Decision Support Center at 208-387-5253.

Pan Tool: Drag to pan. Shift-click, drag, and release to zoom. Double-click to re-center and zoom.

Layers

- Base Layers
- Incident
  - Planning Area
  - * Fire Perimeters
  - Mgmt Action Points
    - * Pending
    - Active
    - Deactivated
  - * Incident Obj Shapes
  - * Points of Interest
  - Point of Origin
- Analysis
  - * Near Term Results
    - Arrival Time
      - 1 hour interval
      - 2 hour interval
      - 3 hour interval
      - 4 hour interval
    - Burn Periods
    - Other Characteristics
  - Ignition
  - Landscape Extent
- Fire Environment and Safety
- Disturbance History
- Fire Weather and Danger
- Boundaries
- Designated Areas
- Infrastructure
- Natural and Cultural Resources
- * Unit Fire Planning

WFDSS Burn Period Legend - G...

wfdss.usgs.gov/WfdssApp/faces/facelets/ana...

Wildland Fire Decision Support System Help

Near Term Burn Period Legend

Burn Periods

Period	Date	Start Hour	End Hour	Acres
1	08/27/2020	12	16	17
2	08/28/2020	12	16	19
3	08/29/2020	12	16	24
4	08/30/2020	12	16	33
5	08/31/2020	12	16	27

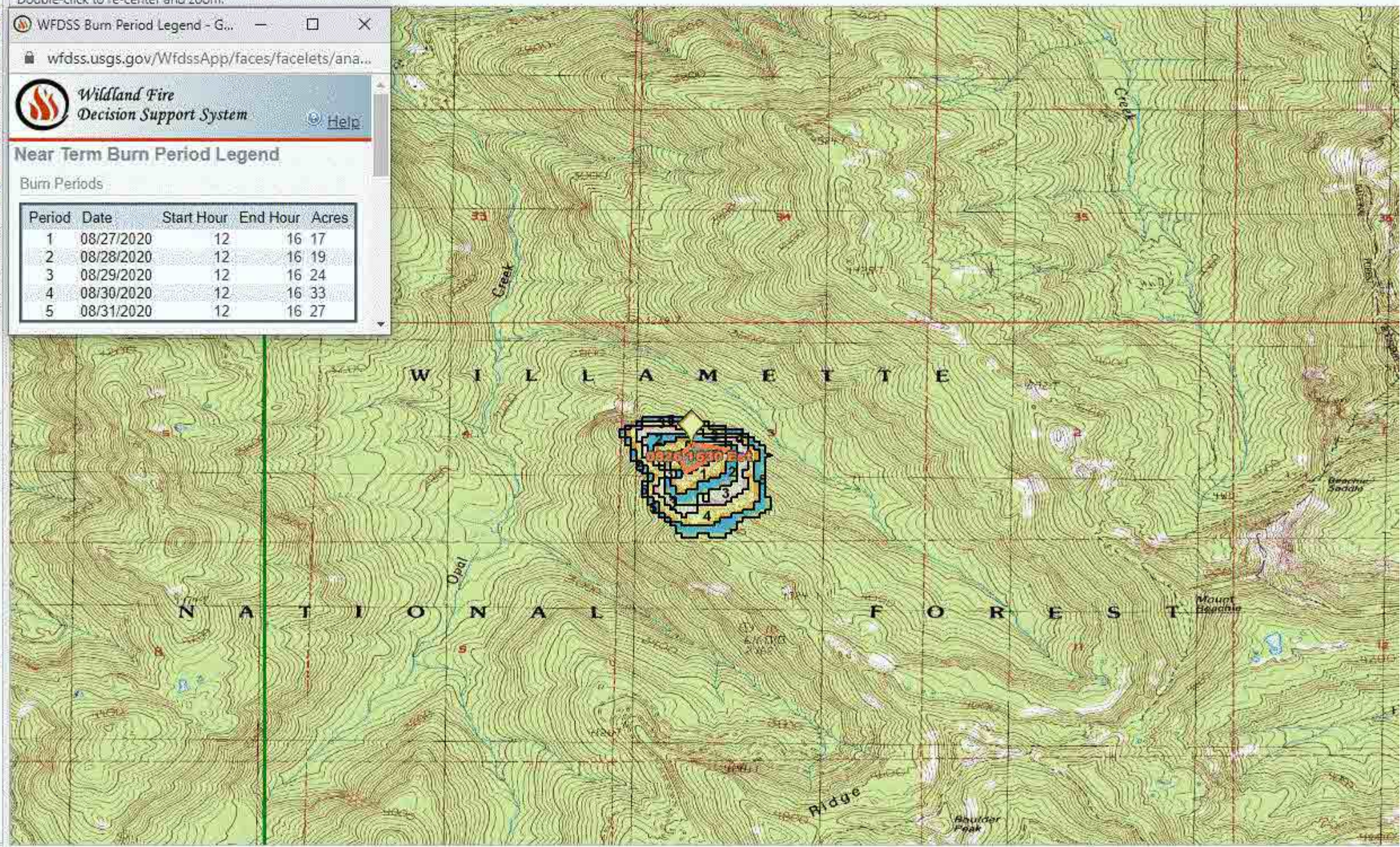

Menu | Map | Info | Results

For map assistance, contact the Wildland Fire Decision Support Center at 208-387-5253.

Layers

- Base Layers
- Incident
  - Planning Area
  - * Fire Perimeters
  - Mgmt Action Points
    - * Pending
    - Active
    - Deactivated
  - * Incident Obj Shapes
  - * Points of Interest
  - Point of Origin
- Analysis
  - * Near Term Results
    - Arrival Time
      - 1 hour interval
      - 2 hour interval
      - 3 hour interval
      - 4 hour interval
    - Burn Periods
  - Other Characteristics
  - Ignition
  - Barrier
  - Landscape Extent
- Fire Environment and Safety
- Disturbance History
- Fire Weather and Danger
- Boundaries
- Designated Areas
- Infrastructure
- Natural and Cultural Resources
- * Unit Fire Planning

Notes

Time (CDT)	User	Note
08/27/2020 18:39	Johnson, Mark	Results from a 5 day (0827-0831) run. Only active fire perimeter used for an ignition file. No barriers were created. Model assumes no suppression actions will be taken.

Pan Tool: Drag to pan. Shift-click, drag, and release to zoom. Double-click to re-center and zoom.

Scale = 1 : 24K

WFDSS Burn Period Legend - G...

wfdss.usgs.gov/WfdssApp/faces/facelets/anal...

Wildland Fire Decision Support System

Help

Near Term Burn Period Legend

Burn Periods

Period	Date	Start Hour	End Hour	Acres
1	08/27/2020	12	16	2.22
2	08/28/2020	12	16	14
3	08/29/2020	12	16	16
4	08/30/2020	12	16	23
5	08/31/2020	12	16	22

Menu | Map | Info | Results

For map assistance, contact the Wildland Fire Decision Support Center at 208-387-5253.

Pan Tool: Drag to pan. Shift-click, drag, and release to zoom. Double-click to re-center and zoom.

Scale = 1 : 24K

Layers

- Base Layers
- Incident
  - Planning Area
  - * Fire Perimeters
  - Mgmt Action Points
    - * Pending
    - Active
    - Deactivated
  - * Incident Obj Shapes
  - * Points of Interest
  - Point of Origin
- Analysis
  - * Near Term Results
    - Arrival Time
      - 1 hour interval
      - 2 hour interval
      - 3 hour interval
      - 4 hour interval
    - Burn Periods
    - Other Characteristics
  - Ignition
  - Barrier
  - Landscape Extent
- Fire Environment and Safety
- Disturbance History
- Fire Weather and Danger
- Boundaries
- Designated Areas
- Infrastructure
- Natural and Cultural Resources
- * Unit Fire Planning

WFDSS Burn Period Legend -...

wfdss.usgs.gov/WfdssApp/faces/facelets/an...

Wildland Fire Decision Support System

Help

Near Term Burn Period Legend

Burn Periods

Period	Date	Start Hour	End Hour	Acres
1	08/27/2020	12	16	2.32
2	08/28/2020	12	16	14
3	08/29/2020	12	16	19
4	08/30/2020	12	16	25
5	08/31/2020	12	16	23

Menu | Map | Info | Results

For map assistance, contact the Wildland Fire Decision Support Center at 208-387-5253.

Pan Tool: Drag to pan. Shift-click, drag, and release to zoom.
Double-click to re-center and zoom.

Scale = 1 : 24K

Layers

- Base Layers
- Incident
  - Planning Area
  - * Fire Perimeters
  - Mgmt Action Points
    - * Pending
    - Active
    - Deactivated
  - Incident Obj Shapes
  - * Points of Interest
  - Point of Origin
- Analysis
  - * Near Term Results
    - Arrival Time
      - 1 hour interval
      - 2 hour interval
      - 3 hour interval
      - 4 hour interval
    - Burn Periods
    - Other Characteristics
  - Ignition
  - Barrier
  - Landscape Extent
- Landscape
- Fire Environment and Safety
- Disturbance History
- Fire Weather and Danger
- Boundaries
- Designated Areas
- Infrastructure
- Natural and Cultural Resources
- * Unit Fire Planning

WFDSS Burn Period Legend - Go...

wfdss.usgs.gov/WfdssApp/faces/facelets/analy...

Wildland Fire Decision Support System

Help

Near Term Burn Period Legend

Burn Periods

Period	Date	Start Hour	End Hour	Acres
1	08/27/2020	12	16	3.11
2	08/28/2020	12	16	14
3	08/29/2020	12	16	19
4	08/30/2020	12	16	26
5	08/31/2020	12	16	24

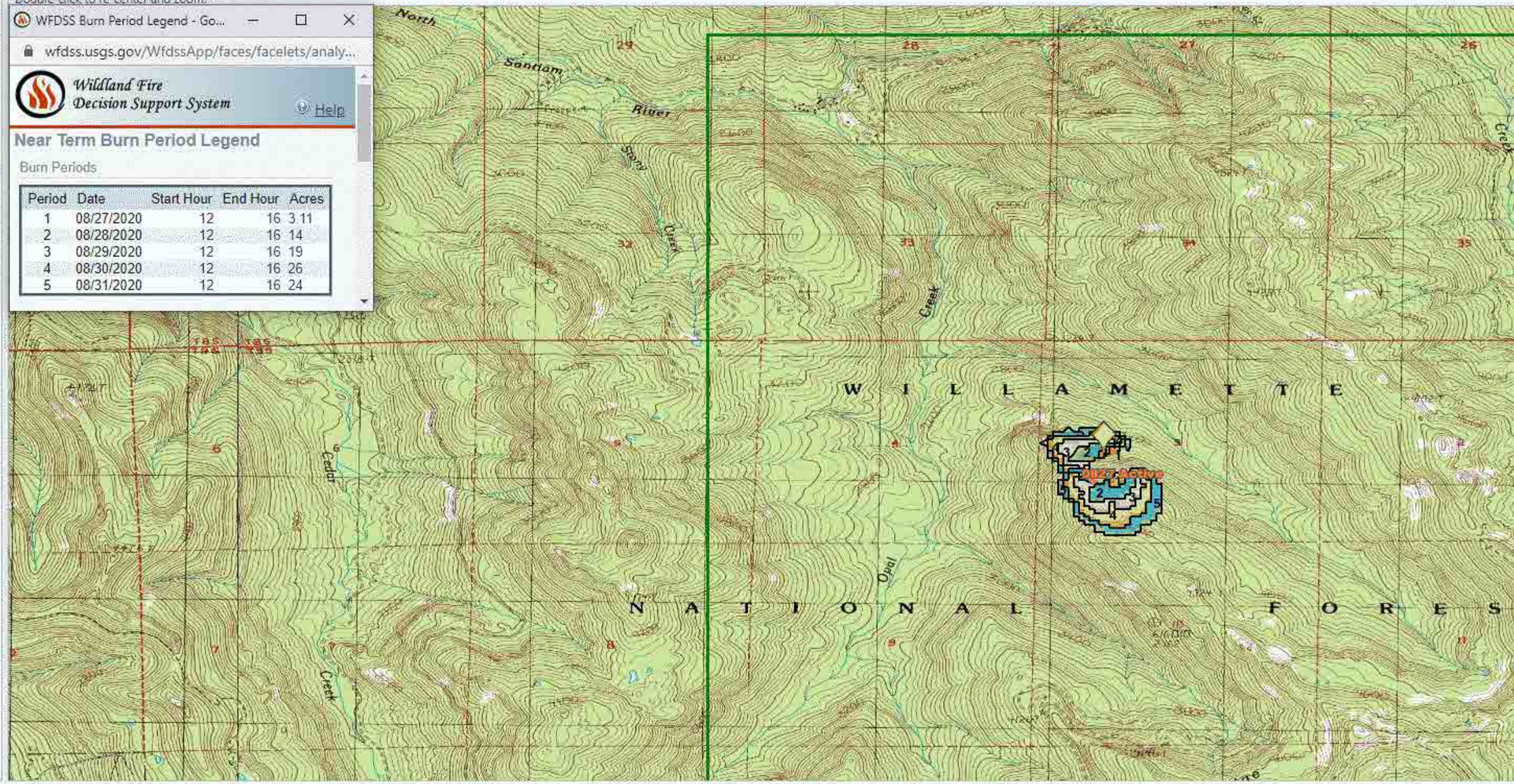

Menu | Map | Info | Results

For map assistance, contact the Wildland Fire Decision Support Center at 208-387-5253.

Pan Tool: Drag to pan. Shift-click, drag, and release to zoom.
Double-click to re-center and zoom.

Layers

- Base Layers
- Incident
  - Planning Area
  - * Fire Perimeters
  - Mgmt Action Points
    - * Pending
    - Active
    - Deactivated
  - * Incident Obj Shapes
  - * Points of Interest
  - Point of Origin
- Analysis
  - * Near Term Results
    - Arrival Time
      - 1 hour interval
      - 2 hour interval
      - 3 hour interval
      - 4 hour interval
    - Burn Periods
    - Other Characteristics
  - Ignition
  - Landscape Extent
- Fire Environment and Safety
- Disturbance History
- Fire Weather and Danger
- Boundaries
- Designated Areas
- Infrastructure
- Natural and Cultural Resources
- * Unit Fire Planning

WFDSS Burn Period Legend - Google C...

wfdss.usgs.gov/WfdssApp/faces/facelets/analysis/B...

Wildland Fire Decision Support System

Help

Near Term Burn Period Legend

Burn Periods

Period	Date	Start Hour	End Hour	Acres
1	08/27/2020	12	16	20
2	08/28/2020	12	16	23
3	08/29/2020	12	16	28
4	08/30/2020	12	16	34
5	08/31/2020	12	16	35

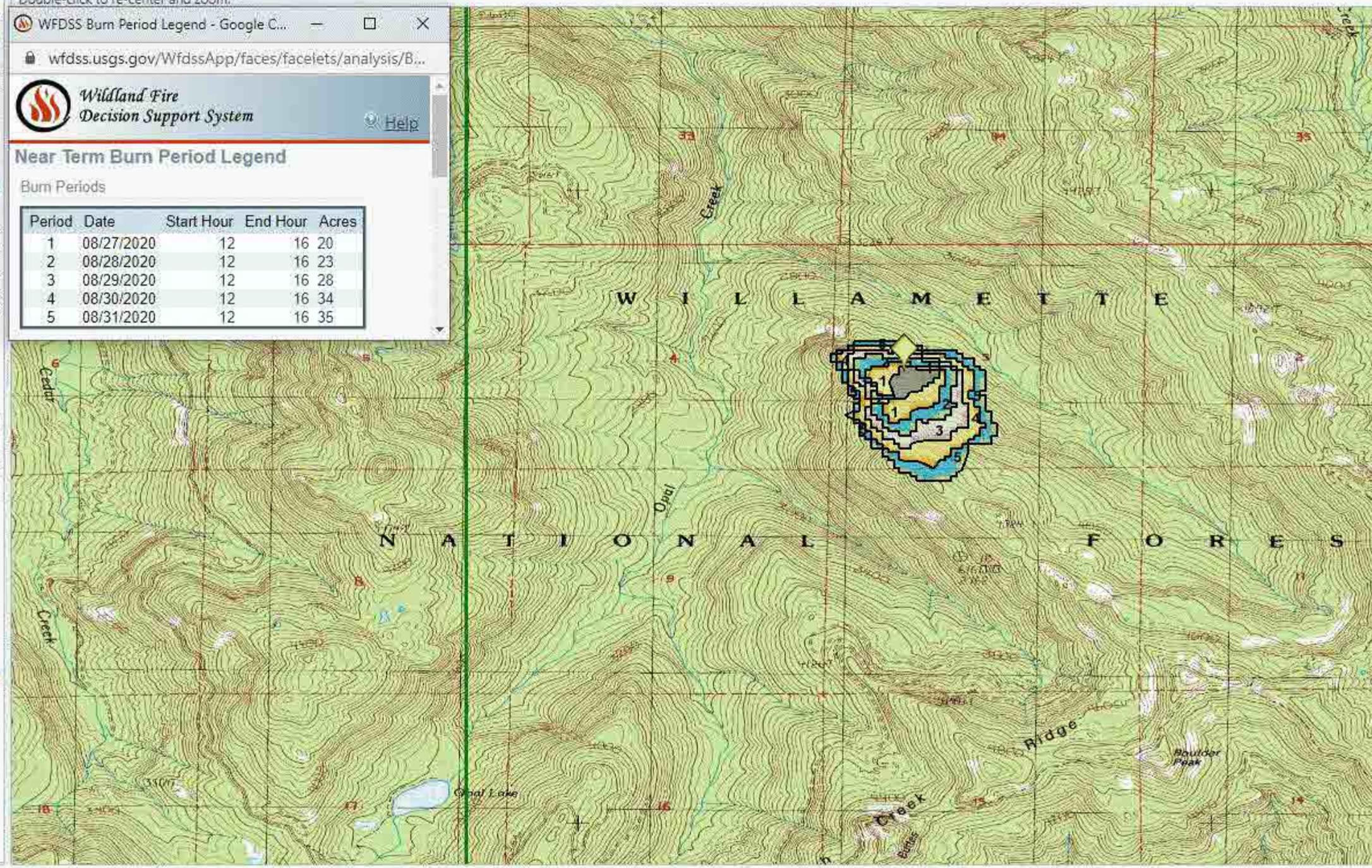

Menu | Map | Info | Results

For map assistance, contact the Wildland Fire Decision Support Center at 208-387-5253.

Layers

- Base Layers
- Incident
  - Planning Area
  - * Fire Perimeters
  - Mgmt Action Points
    - * Pending
    - Active
    - Deactivated
  - * Incident Obj Shapes
  - * Points of Interest
  - Point of Origin
- Analysis
  - * Near Term Results
    - Arrival Time
      - 1 hour interval
      - 2 hour interval
      - 3 hour interval
      - 4 hour interval
      - 6 hour interval
    - Burn Periods
    - Other Characteristics
  - Ignition
  - Barrier
  - Landscape Extent
- Landscape
- Fire Environment and Safety
- Disturbance History
- Fire Weather and Danger
- Boundaries
- Designated Areas
- Infrastructure
- Natural and Cultural Resources
- * Unit Fire Planning

Notes

Time (CDT)	User	Note
09/01/2020 19:02	Johnson, Mark	Here is the updated Near Term for Beachie Creek. Near Term uses forecasted weather for the hours of the burn period that are selected. I changed the winds to reflect what is predicted in the spot weather forecast. All modeling assumes no suppression actions are taken. The fires growth direction reflects to N/NW daytime and N/NE night time winds. There are no east winds predicted in the model time period. Fire growth over the 5 day period is 320acs.

Pan Tool: Drag to pan. Shift-click, drag, and release to zoom. Double-click to re-center and zoom.

Scale = 1 : 24K

WFDSS Burn Period Legend - G...

wfdss.usgs.gov/WfdssApp/faces/facelets/anal...

Wildland Fire Decision Support System

Help

Near Term Burn Period Legend

Burn Periods

Period	Date	Start Hour	End Hour	Acres
1	09/01/2020	12	16	31
2	09/02/2020	12	17	56
3	09/03/2020	12	17	60
4	09/04/2020	12	18	81
5	09/05/2020	12	18	92

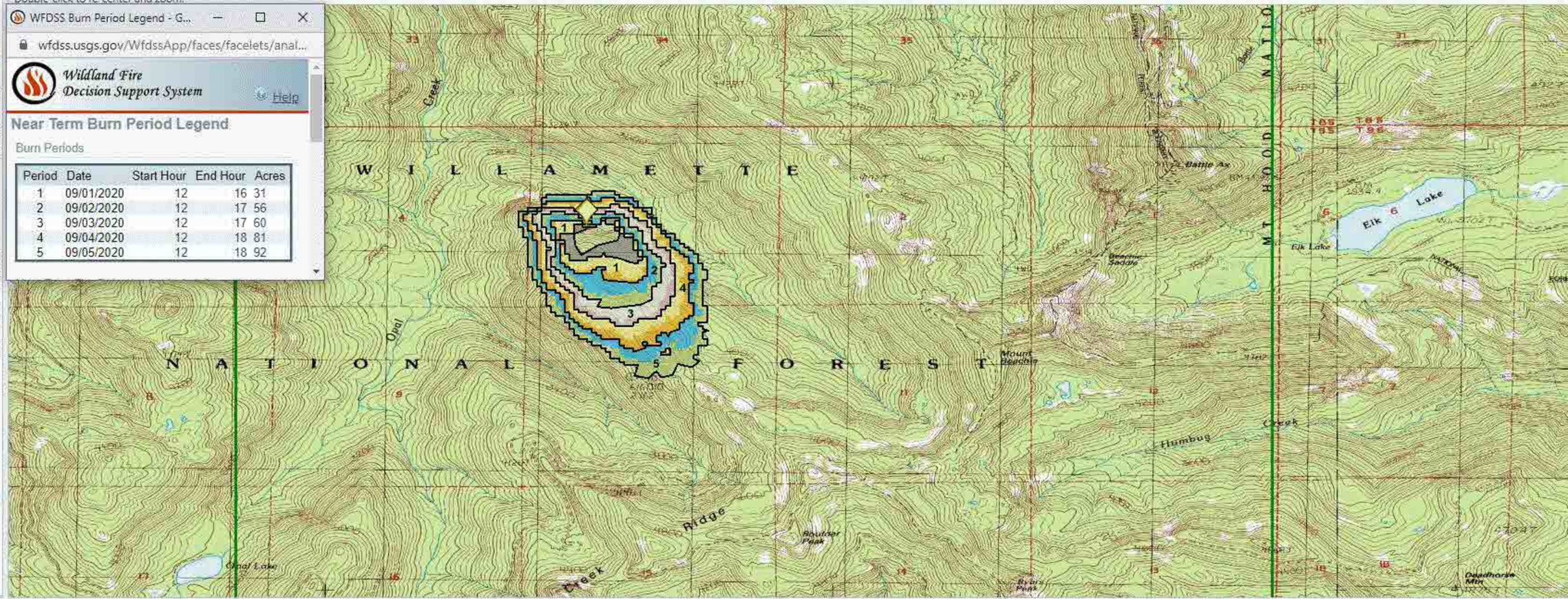

Menu | Map | Info | Results

For map assistance, contact the Wildland Fire Decision Support Center at 208-387-5253.

Pan Tool: Drag to pan. Shift-click, drag, and release to zoom. Double-click to re-center and zoom.

Scale = 1 : 24K

Layers

- Base Layers
- Incident
  - Planning Area
  - * Fire Perimeters
  - Mgmt Action Points
    - * Pending
    - Active
    - Deactivated
  - * Incident Obj Shapes
  - * Points of Interest
  - Point of Origin
- Analysis
  - * Near Term Results
    - Arrival Time
      - 1 hour interval
      - 2 hour interval
      - 3 hour interval
      - 4 hour interval
      - 6 hour interval
    - Burn Periods
    - Other Characteristics
  - Ignition
  - Barrier
  - Landscape Extent
- Fire Environment and Safety
- Disturbance History
- Fire Weather and Danger
- Boundaries
- Designated Areas
- Infrastructure
- Natural and Cultural Resources
- * Unit Fire Planning

WFDSS Burn Period Legend -...

wfdss.usgs.gov/WfdssApp/faces/facelets/a...

Wildland Fire Decision Support System

Help

Near Term Burn Period Legend

Burn Periods

Period	Date	Start Hour	End Hour	Acres
1	09/01/2020	12	16	24
2	09/02/2020	12	17	56
3	09/03/2020	12	17	65
4	09/04/2020	12	18	87
5	09/05/2020	12	18	98

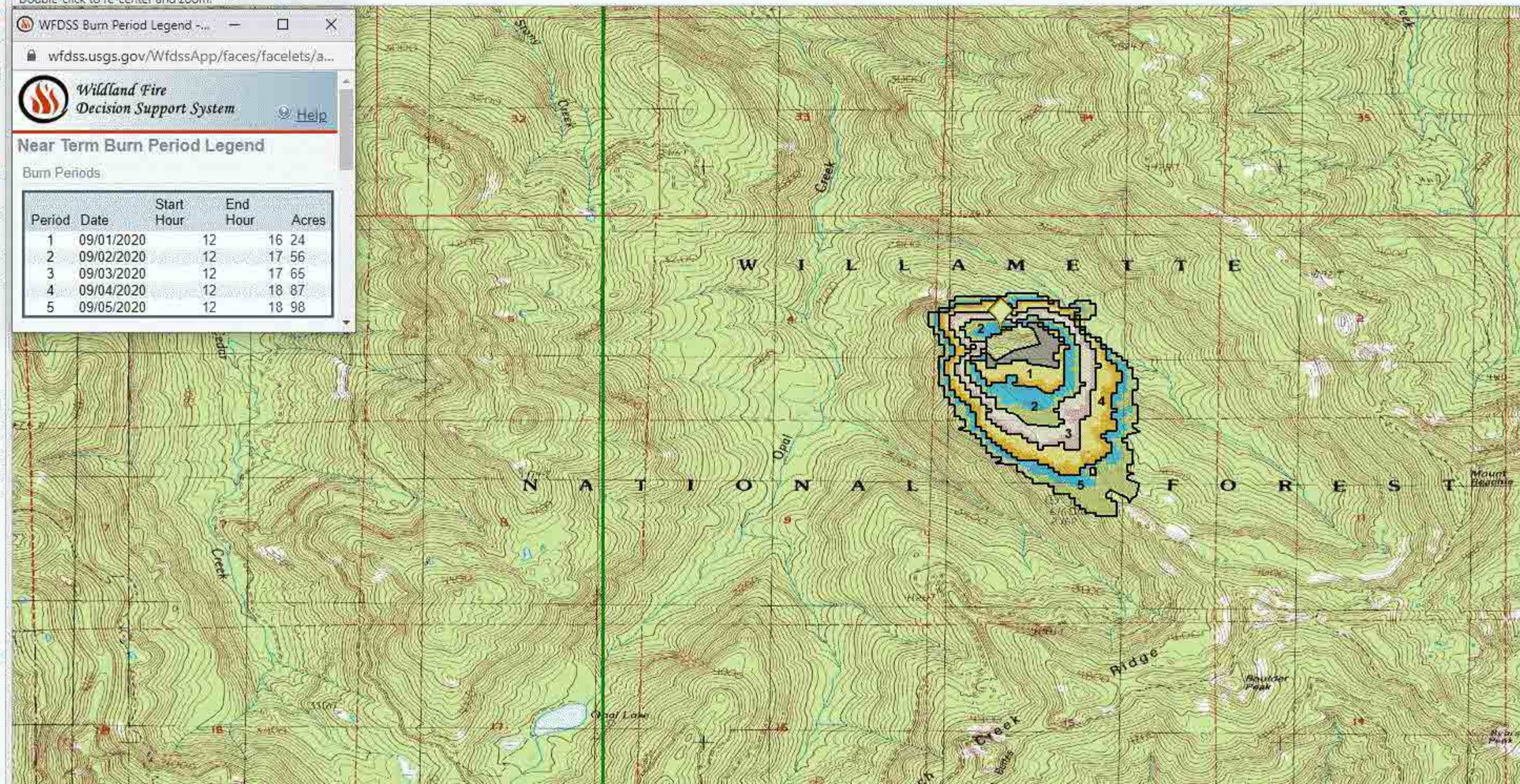

Menu | Map | Info | Results

For map assistance, contact the Wildland Fire Decision Support Center at 208-387-5253.

Pan Tool: Drag to pan. Shift-click, drag, and release to zoom. Double-click to re-center and zoom.

Scale = 1 : 50K

Layers

- Base Layers
- Incident
  - Planning Area
  - Fire Perimeters
  - Mgmt Action Points
    - Pending
    - Active
    - Deactivated
  - Incident Obj Shapes
  - Points of Interest
  - Point of Origin
- Analysis
  - * Near Term Results
    - Arrival Time
      - 1 hour interval
      - 2 hour interval
      - 3 hour interval
      - 4 hour interval
      - 6 hour interval
      - 12 hour interval
      - 24 hour interval
    - Burn Periods
    - Other Characteristics
  - Ignition
  - Landscape Extent
- Fire Environment and Safety
- Disturbance History
- Fire Weather and Danger
- Boundaries
- Designated Areas
- Infrastructure
- Natural and Cultural Resources
- * Unit Fire Planning

WFDSS Burn Period Legend - Goog...

wfdss.usgs.gov/WfdssApp/faces/facelets/analysi...

Wildland Fire Decision Support System

Help

Near Term Burn Period Legend

Burn Periods

Period	Date	Start Hour	End Hour	Acres
1	09/04/2020	12	18	80
2	09/05/2020	12	18	144
3	09/06/2020	10	19	411
4	09/07/2020	12	24	3,047
5	09/08/2020	9	24	6,977

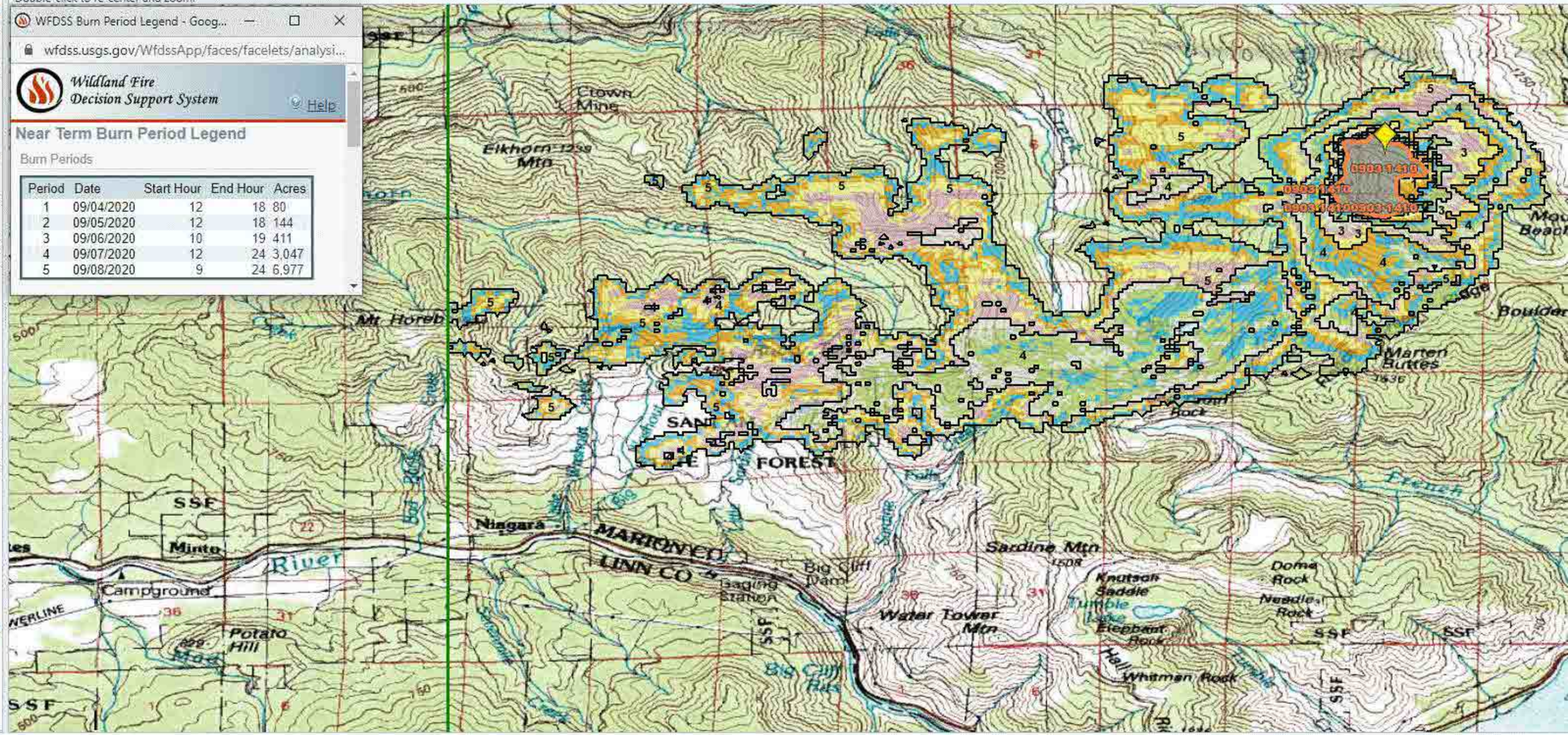

Menu | Map | Info | Results

For map assistance, contact the Wildland Fire Decision Support Center at 208-387-5253.

Pan Tool: Drag to pan. Shift-click, drag, and release to zoom. Double-click to re-center and zoom.

Scale = 1 : 50K

Layers

- Base Layers
- Incident
  - Planning Area
  - * Fire Perimeters
  - Mgmt Action Points
    - * Pending
    - Active
    - Deactivated
  - Incident Obj Shapes
  - * Points of Interest
  - Point of Origin
- Analysis
  - * Near Term Results
    - Arrival Time
      - 1 hour interval
      - 2 hour interval
      - 3 hour interval
      - 4 hour interval
      - 6 hour interval
      - 12 hour interval
      - 24 hour interval
    - Burn Periods
    - Other Characteristics
  - Ignition
  - Landscape Extent
- Landscape
- Fire Environment and Safety
- Disturbance History
- Fire Weather and Danger
- Boundaries
- Designated Areas
- Infrastructure
- Natural and Cultural Resources
- * Unit Fire Planning

WFDSS Burn Period Legend -...

wfdss.usgs.gov/WfdssApp/faces/facelets/an...

Wildland Fire Decision Support System Help

Near Term Burn Period Legend

Burn Periods

Period	Date	Start Hour	End Hour	Acres
1	09/04/2020	12	18	80
2	09/05/2020	12	18	141
3	09/06/2020	10	19	398
4	09/07/2020	12	24	674
5	09/08/2020	9	24	781

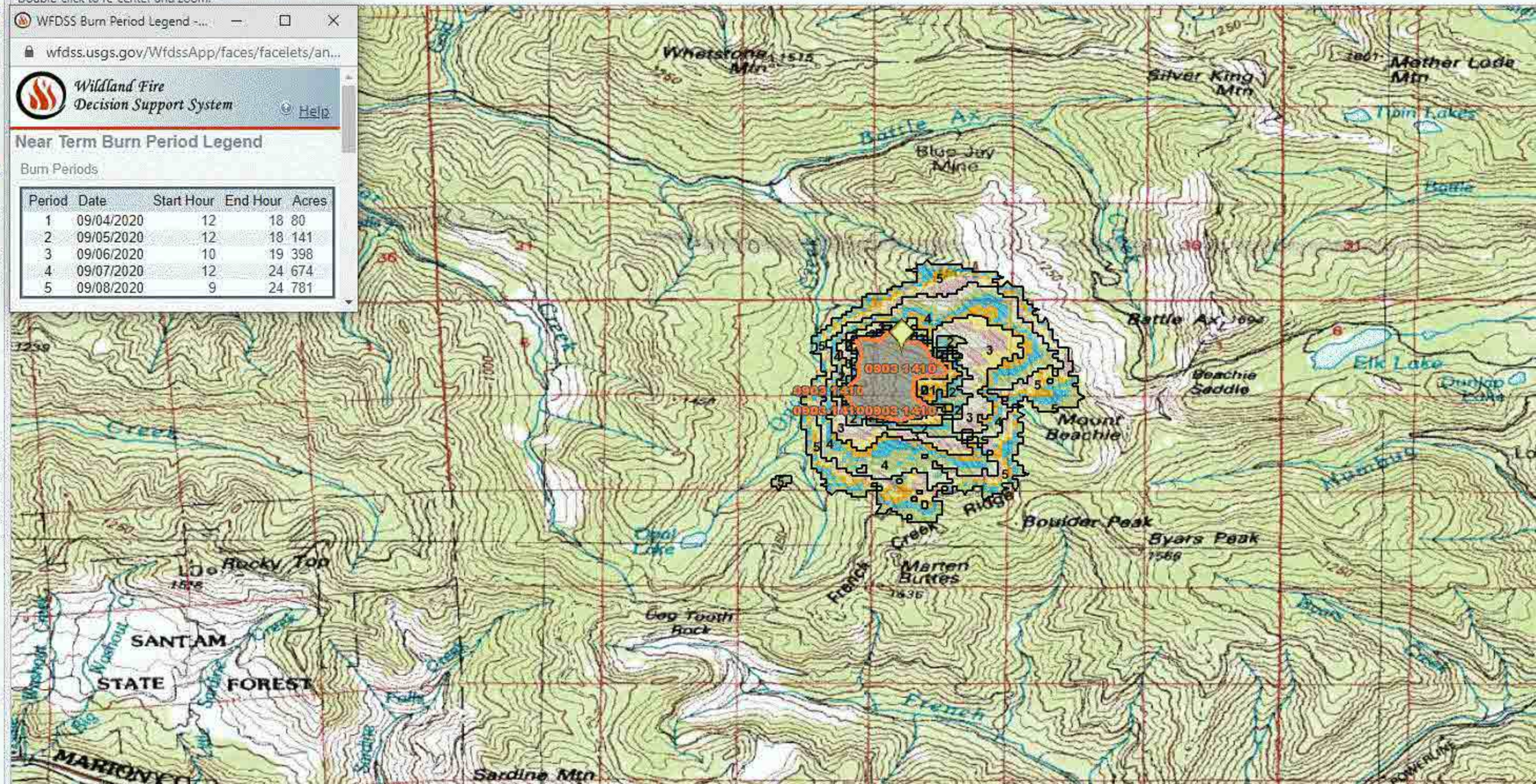

Menu | Map | Info | Results

For map assistance, contact the Wildland Fire Decision Support Center at 208-387-5253.

Pan Tool: Drag to pan. Shift-click, drag, and release to zoom. Double-click to re-center and zoom.

Scale = 1 : 250K

Layers

- Base Layers
- Incident
  - Planning Area
  - * Fire Perimeters
  - Mgmt Action Points
    - * Pending
    - Active
    - Deactivated
  - * Incident Obj Shapes
  - * Points of Interest
  - Point of Origin
- Analysis
  - * Near Term Results
    - Arrival Time
      - 1 hour interval
      - 2 hour interval
      - 3 hour interval
      - 4 hour interval
      - 6 hour interval
      - 12 hour interval
    - Burn Periods
    - Other Characteristics
  - Ignition
  - LCP Masks
  - Landscape Extent
- Fire Environment and Safety
- Disturbance History
- Fire Weather and Danger
- Boundaries
- Designated Areas
- Infrastructure
- Natural and Cultural Resources
- * Unit Fire Planning

WFDSS Burn Period Legend - Google Chrome

wfdss.usgs.gov/WfdssApp/faces/facelets/analysis/BurnPe...

Wildland Fire Decision Support System

Help

Near Term Burn Period Legend

Burn Periods

Period	Date	Start Hour	End Hour	Acres
1	09/11/2020	11	18	22,560
2	09/12/2020	11	18	16,061
3	09/13/2020	12	16	6,679
4	09/14/2020	13	16	4,179
5	09/15/2020	12	15	2,387

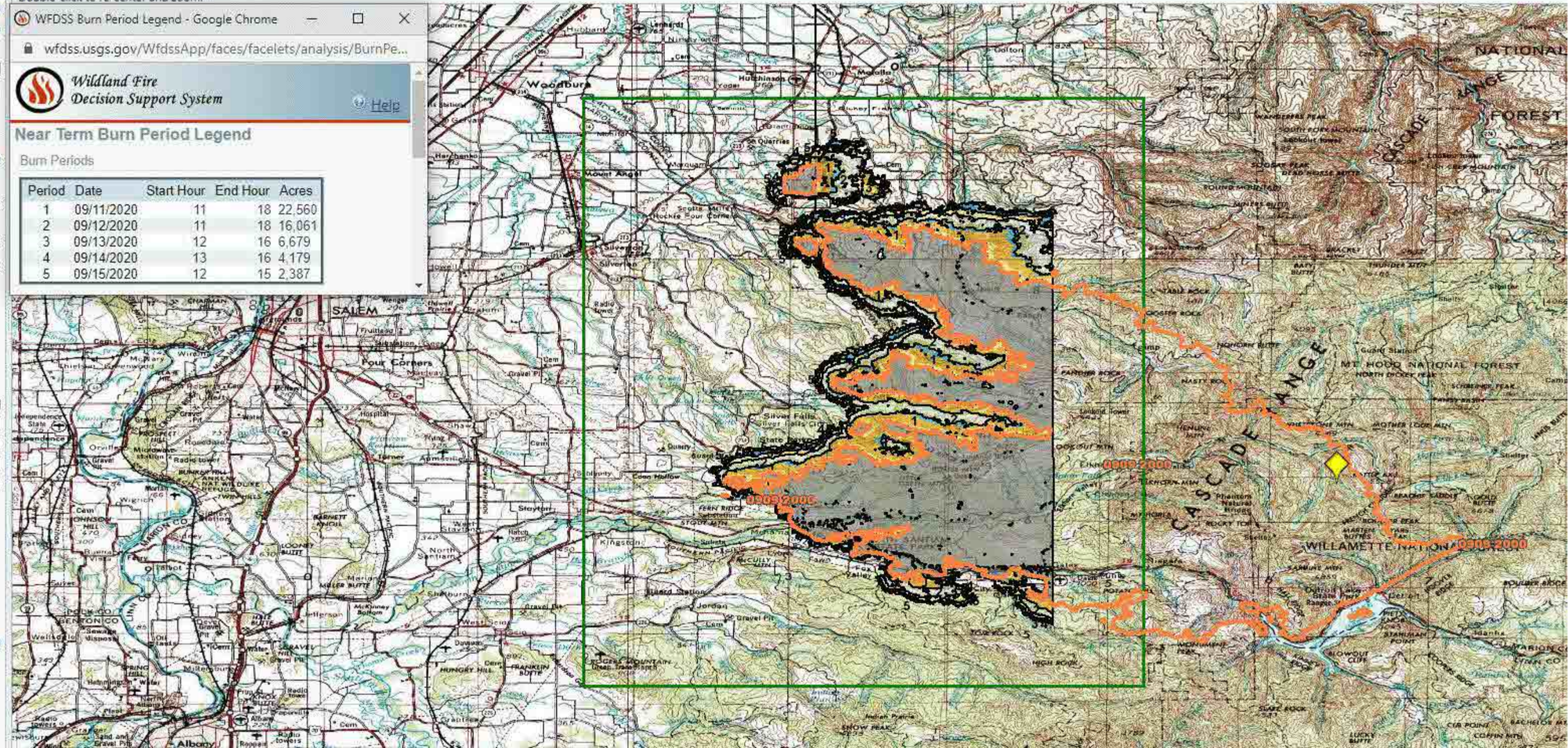

Menu | Map | Info | Results

For map assistance, contact the Wildland Fire Decision Support Center at 208-387-5253.

Layers

- Base Layers
- Incident
  - Planning Area
  - * Fire Perimeters
  - Mgmt Action Points
    - * Pending
    - Active
    - Deactivated
  - Incident Obj Shapes
  - * Points of Interest
  - Point of Origin
- Analysis
  - * Near Term Results
    - Arrival Time
      - 1 hour interval
      - 2 hour interval
      - 3 hour interval
      - 4 hour interval
      - 6 hour interval
      - 12 hour interval
    - Burn Periods
    - Other Characteristics
  - Ignition
  - Landscape Extent
- Landscape
- Fire Environment and Safety
- Disturbance History
- Fire Weather and Danger
- Boundaries
- Designated Areas
- Infrastructure
- Natural and Cultural Resources
- * Unit Fire Planning

Notes

Time (CDT)	User	Note
09/11/2020 12:44	Johnson, Mark	Results are for a 5 day period (0911-0915). 100% percent of the perimeter was modeled as active. No barriers (fire line or other) were created. The model results were not clipped to the existing perimeters of the Riverside and Lions Head fires. Model results assume no suppression actions are taken.

Pan Tool: Drag to pan. Shift-click, drag, and release to zoom. Double-click to re-center and zoom.

Scale = 1 : 250K

WFDSS Burn Period Legend -...

wfdss.usgs.gov/WfdssApp/faces/facelets/an...

Wildland Fire Decision Support System Help

Near Term Burn Period Legend

Burn Periods

Period	Date	Start Hour	End Hour	Acres
1	09/11/2020	11	18	36,597
2	09/12/2020	11	18	33,695
3	09/13/2020	12	16	18,944
4	09/14/2020	13	16	11,158
5	09/15/2020	12	15	4,722

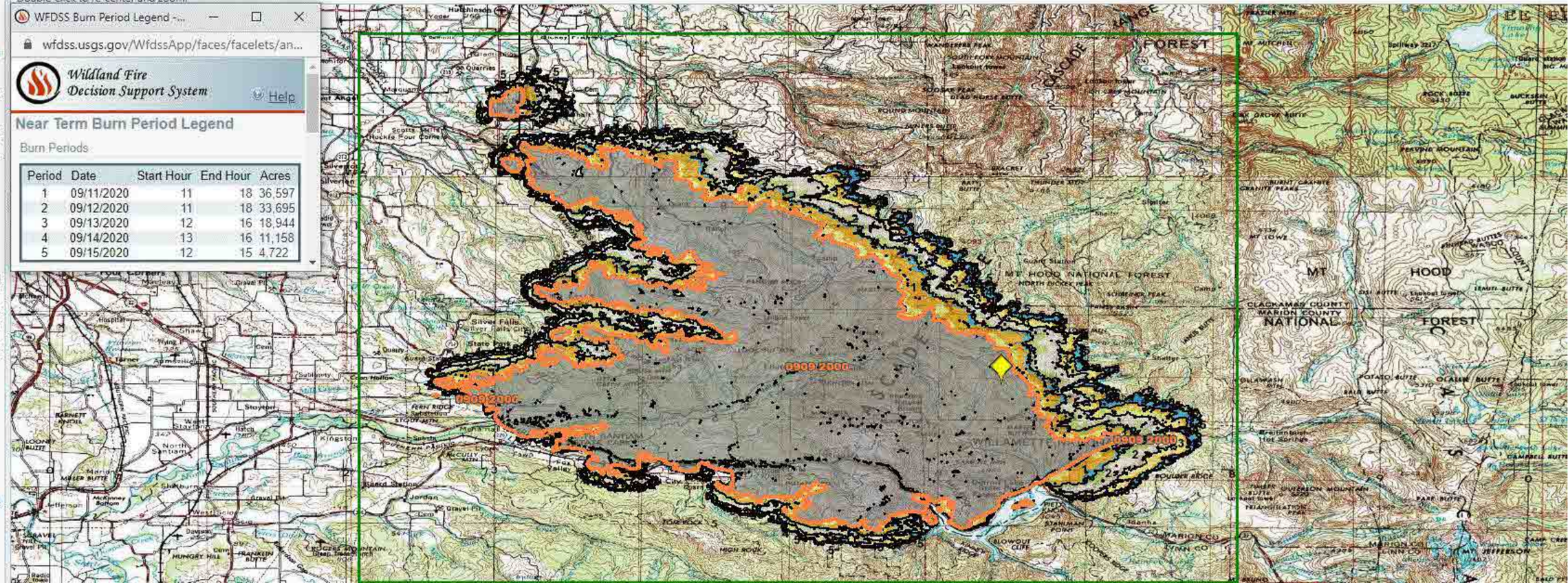

Menu | Map | Info | Results

For map assistance, contact the Wildland Fire Decision Support Center at 208-387-5253.

Layers

- Base Layers
- Incident
  - Planning Area
  - * Fire Perimeters
  - Mgmt Action Points
    - * Pending
    - Active
    - Deactivated
  - Incident Obj Shapes
  - * Points of Interest
  - Point of Origin
- Analysis
  - * Near Term Results
    - Arrival Time
      - 1 hour interval
      - 2 hour interval
      - 3 hour interval
      - 4 hour interval
      - 6 hour interval
      - 12 hour interval
    - Burn Periods
  - Other Characteristics
  - Ignition
  - LCP Masks
  - Landscape Extent
- Fire Environment and Safety
- Disturbance History
- Fire Weather and Danger
- Boundaries
- Designated Areas
- Infrastructure
- Natural and Cultural Resources
- * Unit Fire Planning

Notes

Time (CDT)	User	Note
09/11/2020 12:42	Johnson, Mark	Results are for a 5 day period (0911-0915). 100% percent of the perimeter was modeled as active. No barriers (fire line or other) were created. The model results were not clipped to the existing perimeters of the Riverside and Lions Head fires. Model results assume no suppression actions are taken.

Pan Tool: Drag to pan. Shift-click, drag, and release to zoom. Double-click to re-center and zoom.

Scale = 1 : 250K

WFDSS Burn Period Legend - Google...

wfdss.usgs.gov/WfdssApp/faces/facelets/analysis/...

Wildland Fire Decision Support System

Help

Near Term Burn Period Legend

Burn Periods

Period	Date	Start Hour	End Hour	Acres
1	09/11/2020	11	18	16,906
2	09/12/2020	11	18	15,257
3	09/13/2020	12	16	6,809
4	09/14/2020	13	16	3,885
5	09/15/2020	12	15	2,125

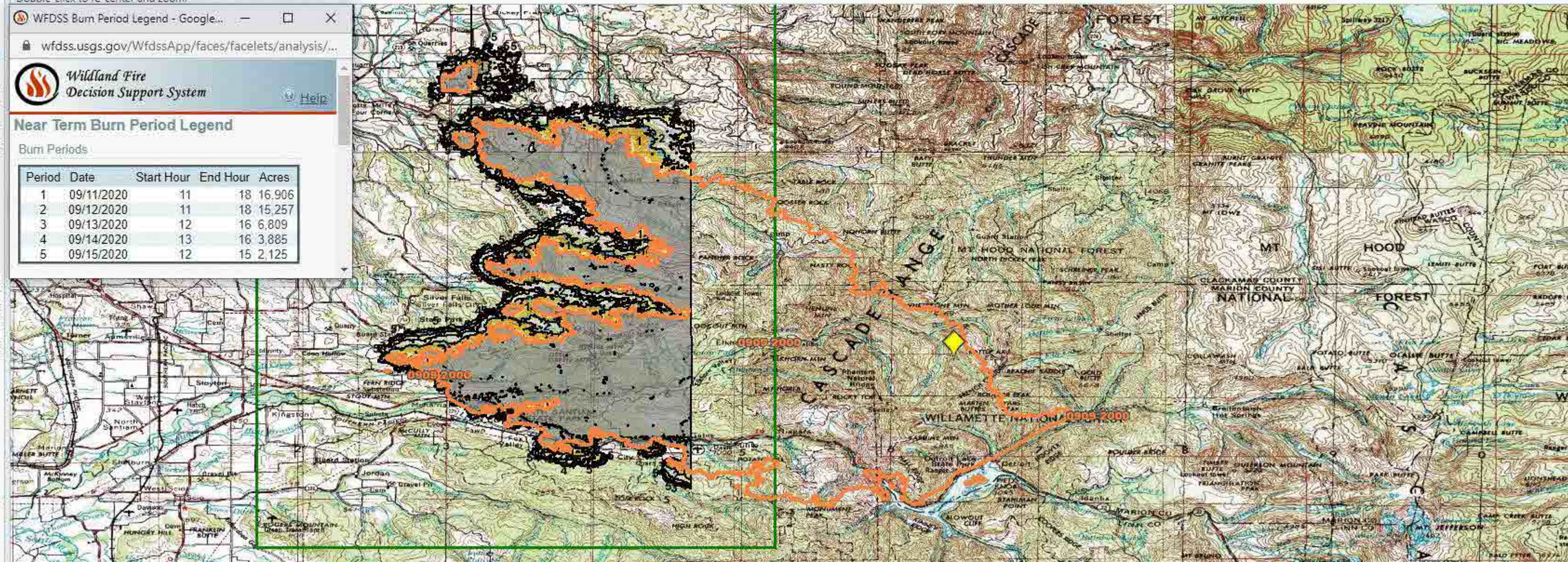

Menu | Map | Info | Results

For map assistance, contact the Wildland Fire Decision Support Center at 208-387-5253.

Layers

- Base Layers
- Incident
  - Planning Area
  - Fire Perimeters
  - Mgmt Action Points
    - Pending
    - Active
    - Deactivated
  - Incident Obj Shapes
  - Points of Interest
  - Point of Origin
- Analysis
  - Near Term Results
    - Arrival Time
      - 1 hour interval
      - 2 hour interval
      - 3 hour interval
    - Burn Periods
    - Other Characteristics
  - Ignition
  - Barrier
  - Landscape Extent
- Landscape
- Fire Environment and Safety
- Disturbance History
- Fire Weather and Danger
- Boundaries
- Designated Areas
- Infrastructure
- Natural and Cultural Resources
- Unit Fire Planning

Notes

Time (CDT)	User	Note
09/14/2020 13:49	Aney, William	6 day NTFB from 0914am perimeter. Most growth is in day 1, as weather forecast turns cooler and moister over next few days. Assumes no suppression action (or firing operations), and assumes entire perimeter is how except for small areas of direct containment lines that have been holding.

Pan Tool: Drag to pan. Shift-click, drag, and release to zoom. Double-click to re-center and zoom.

Scale = 1 : 250K

WFDSS Burn Period Legend - Google Chr...

wfdss.usgs.gov/WfdssApp/faces/facelets/analysis/Bur...

Wildland Fire Decision Support System

Help

Near Term Burn Period Legend

Burn Periods

Period	Date	Start Hour	End Hour	Acres
1	09/14/2020	13	16	16,449
2	09/15/2020	13	16	11,842
3	09/16/2020	13	16	9,631
4	09/17/2020	13	15	3,416
5	09/18/2020	13	15	985
6	09/19/2020	13	15	937

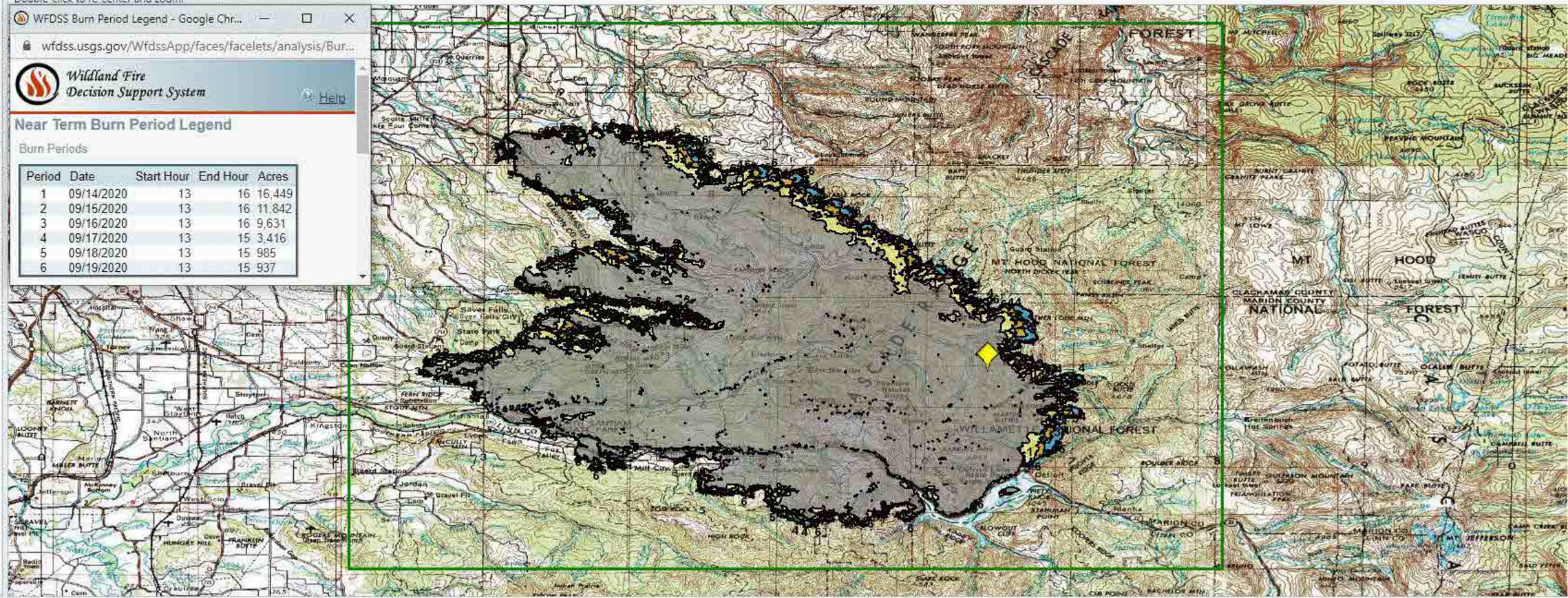

Menu | Map | Info | Results

For map assistance, contact the Wildland Fire Decision Support Center at 208-387-5253.

Layers

- Base Layers
- Incident
  - Planning Area
  - * Fire Perimeters
  - Mgmt Action Points
    - * Pending
    - Active
    - Deactivated
  - Incident Obj Shapes
  - * Points of Interest
  - Point of Origin
- Analysis
  - * Near Term Results
    - Arrival Time
      - 1 hour interval
      - 2 hour interval
    - Burn Periods
  - Other Characteristics
  - Ignition
  - Barrier
  - LCP Masks
  - Landscape Extent
- Landscape
- Fire Environment and Safety
- Disturbance History
- Fire Weather and Danger
- Boundaries
- Designated Areas
- Infrastructure
- Natural and Cultural Resources
- * Unit Fire Planning

Notes

Time (CDT)	User	Note
09/25/2020 11:39	Aney, William	6 day NTFB for area command with 0923 IR heat and uncontained line

WFDSS Burn Period Leg...

wfdss.usgs.gov/WfdssApp/faces/facele...

Wildland Fire Decision Support System Help

Near Term Burn Period Legend

Burn Periods

Period	Date	Start Hour	End Hour	Acres
1	09/24/2020	13	15	6
2	09/25/2020	13	15	4
3	09/26/2020	13	15	24
4	09/27/2020	13	15	172
5	09/28/2020	13	15	474
6	09/29/2020	13	15	705

Scale = 1 : 175K

Menu | Map | Info | Results

For map assistance, contact the Wildland Fire Decision Support Center at 208-387-5253.

Pan Tool: Drag to pan. Shift-click, drag, and release to zoom.
Double-click to re-center and zoom.

Scale = 1 : 175K

Layers

- Base Layers
- Incident
  - Planning Area
  - * Fire Perimeters
  - Mgmt Action Points
    - * Pending
    - Active
    - Deactivated
  - Incident Obj Shapes
  - * Points of Interest
  - Point of Origin
- Analysis
  - * Near Term Results
    - Arrival Time
      - 1 hour interval
      - 2 hour interval
    - Burn Periods
    - Other Characteristics
  - Ignition
  - Barrier
  - Landscape Extent
- Landscape
- Fire Environment and Safety
- Disturbance History
- Fire Weather and Danger
- Boundaries
- Designated Areas
- Infrastructure
- Natural and Cultural Resources
- * Unit Fire Planning

WFDSS Burn Period Lege...

wfdss.usgs.gov/WfdssApp/faces/facelet...

Wildland Fire Decision Support System Help

Near Term Burn Period Legend

Burn Periods

Period	Date	Start Hour	End Hour	Acres
1	09/24/2020	13	15	12
2	09/25/2020	13	15	12
3	09/26/2020	13	15	71
4	09/27/2020	13	15	449
5	09/28/2020	13	15	1,360
6	09/29/2020	13	15	2,343

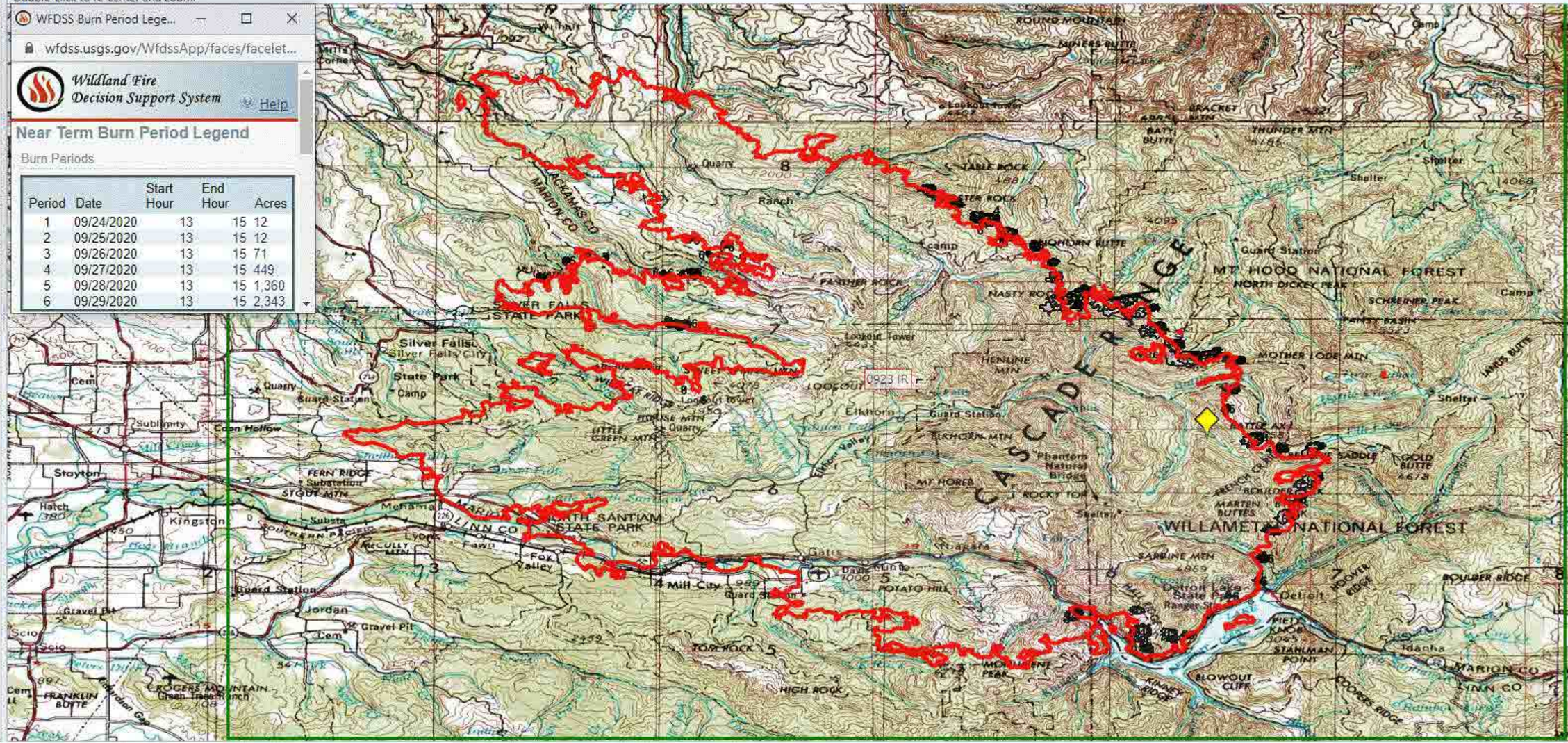

Menu | Map | Info | Results

For map assistance, contact the Wildland Fire Decision Support Center at 208-387-5253.

Pan Tool: Drag to pan. Shift-click, drag, and release to zoom.
Double-click to re-center and zoom.

Scale = 1 : 250K

- Layers
  - Base Layers
  - Incident
    - Planning Area
    - Fire Perimeters
    - Mgmt Action Points
      - Pending
      - Active
      - Deactivated
    - Incident Obj Shapes
    - Points of Interest
    - Point of Origin
  - Analysis
    - Near Term Results
      - Arrival Time
        - 1 hour interval
        - 2 hour interval
        - 3 hour interval
        - 4 hour interval
        - 6 hour interval
        - 12 hour interval
        - 24 hour interval
      - Burn Periods
      - Other Characteristics
    - Ignition
    - Landscape Extent
  - Landscape
  - Fire Environment and Safety
  - Disturbance History
  - Fire Weather and Danger
  - Boundaries
  - Designated Areas
  - Infrastructure
  - Natural and Cultural Resources
  - Unit Fire Planning

WFDSS Burn Period Legend - Google Chrome

wfdss.usgs.gov/WfdssApp/faces/facelets/analysis/BurnPerio...

Wildland Fire Decision Support System

Help

Near Term Burn Period Legend

Burn Periods

Period	Date	Start Hour	End Hour	Acres
1	09/08/2020	0	24	75,756

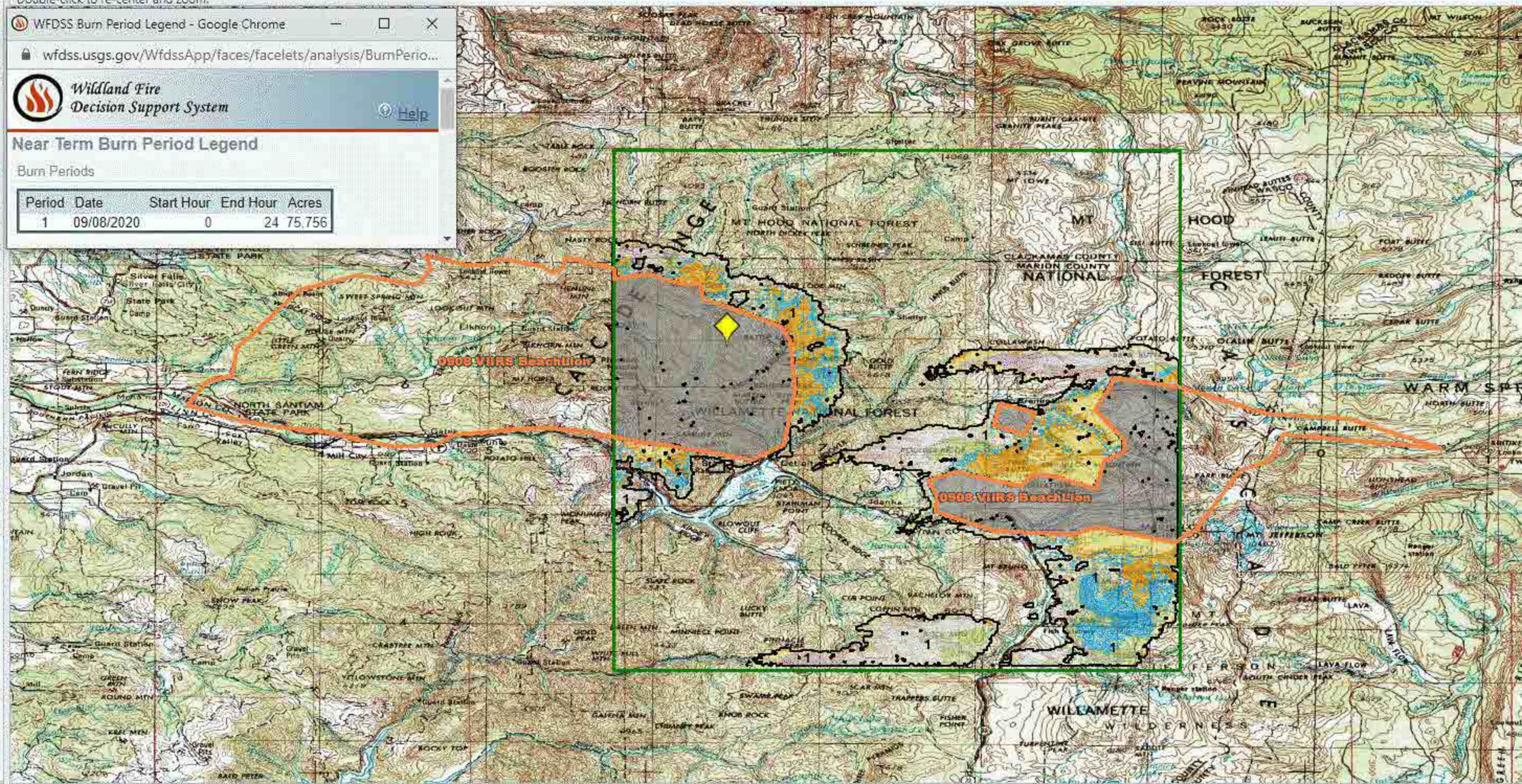

Menu | Map | Info | Results

For map assistance, contact the Wildland Fire Decision Support Center at 208-387-5253.

Pan Tool: Drag to pan. Shift-click, drag, and release to zoom.
Double-click to re-center and zoom.

Scale = 1 : 175K

Layers

- Base Layers
- Incident
  - Planning Area
  - * Fire Perimeters
  - Mgmt Action Points
    - * Pending
    - Active
    - Deactivated
  - Incident Obj Shapes
  - * Points of Interest
  - Point of Origin
- Analysis
  - Short Term Results
    - Arrival Time
    - Major Paths
  - Basic Output
  - Ignition
  - LCP Masks
  - Landscape Extent
- Landscape
- Fire Environment and Safety
- Disturbance History
- Fire Weather and Danger
- Boundaries
- Designated Areas
- Infrastructure
- Natural and Cultural Resources
- * Unit Fire Planning

WFDSS Arrival...

wfdss.usgs.gov/WfdssApp/face...

Wildland Fire Decision Support System

Short Term Fire Behavior Legend

Arrival Time Legend

Ignition		
10/06/2012	13:00-16:00	
	16:00-19:00	
10/07/2012	13:00-16:00	
	16:00-19:00	
10/08/2012	13:00-16:00	
	16:00-19:00	

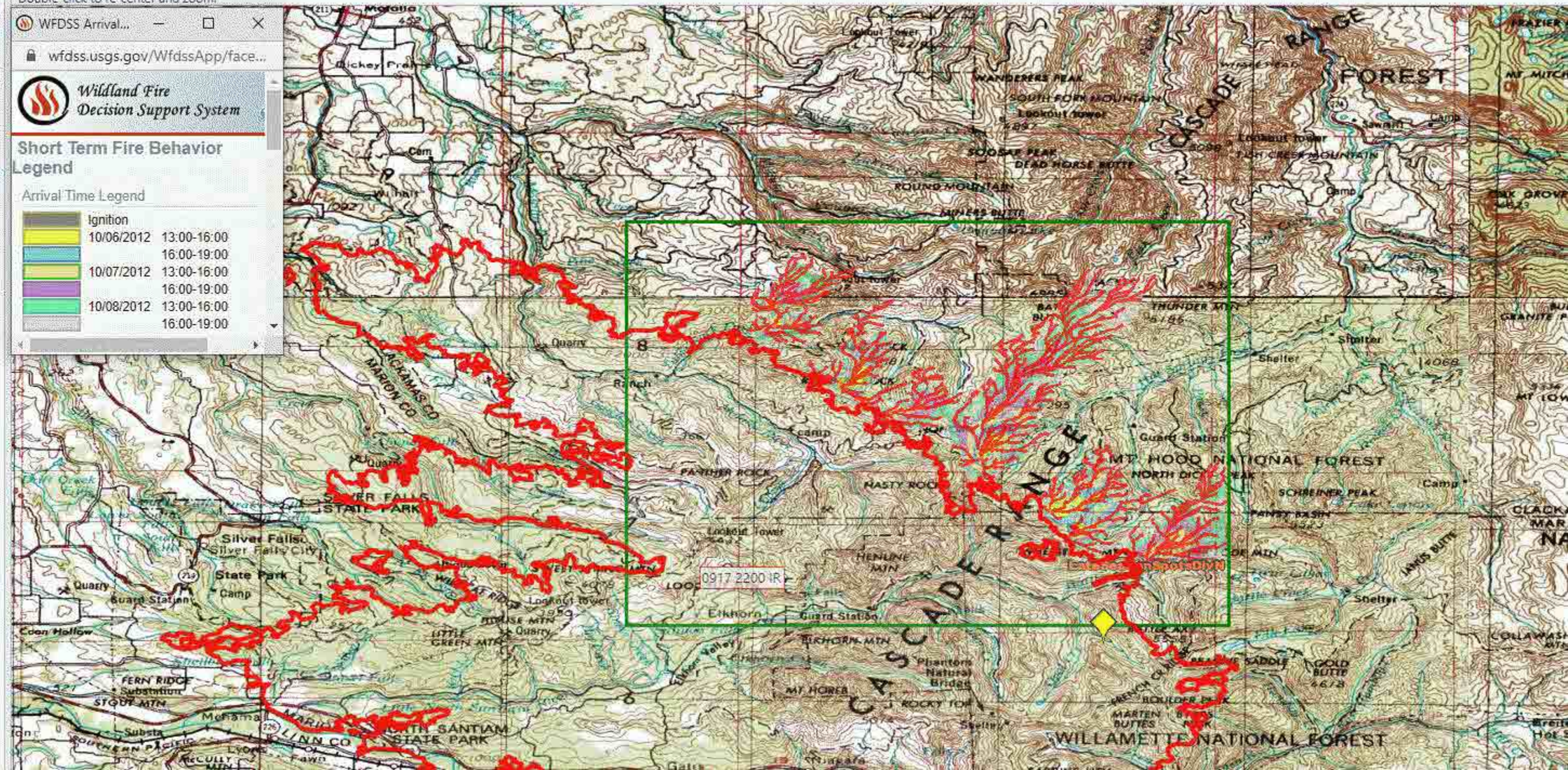

Menu | Map | Info | Results

For map assistance, contact the Wildland Fire Decision Support Center at 208-387-5253.

Pan Tool: Drag to pan. Shift-click, drag, and release to zoom.
Double-click to re-center and zoom.

Layers

- Base Layers
- Incident
  - Planning Area
  - * Fire Perimeters
  - Mgmt Action Points
    - * Pending
    - Active
    - Deactivated
  - * Incident Obj Shapes
  - * Points of Interest
  - Point of Origin
- Analysis
  - Short Term Results
    - Arrival Time
    - Major Paths
  - Basic Output
  - Ignition
  - Landscape Extent
- Landscape
- Fire Environment and Safety
- Disturbance History
- Fire Weather and Danger
- Boundaries
- Designated Areas
- Infrastructure
- Natural and Cultural Resources
- * Unit Fire Planning

WFDSS Arrival Time Legend - Google...

wfdss.usgs.gov/WfdssApp/faces/facelets/analysis/...

Wildland Fire Decision Support System

Help

Short Term Fire Behavior Legend

Arrival Time Legend

Ignition
08/28/2020 13:00-17:00
17:00-21:00

Constant weather and wind are used in a short term analysis.
The weather and wind are based upon the analysis start time.

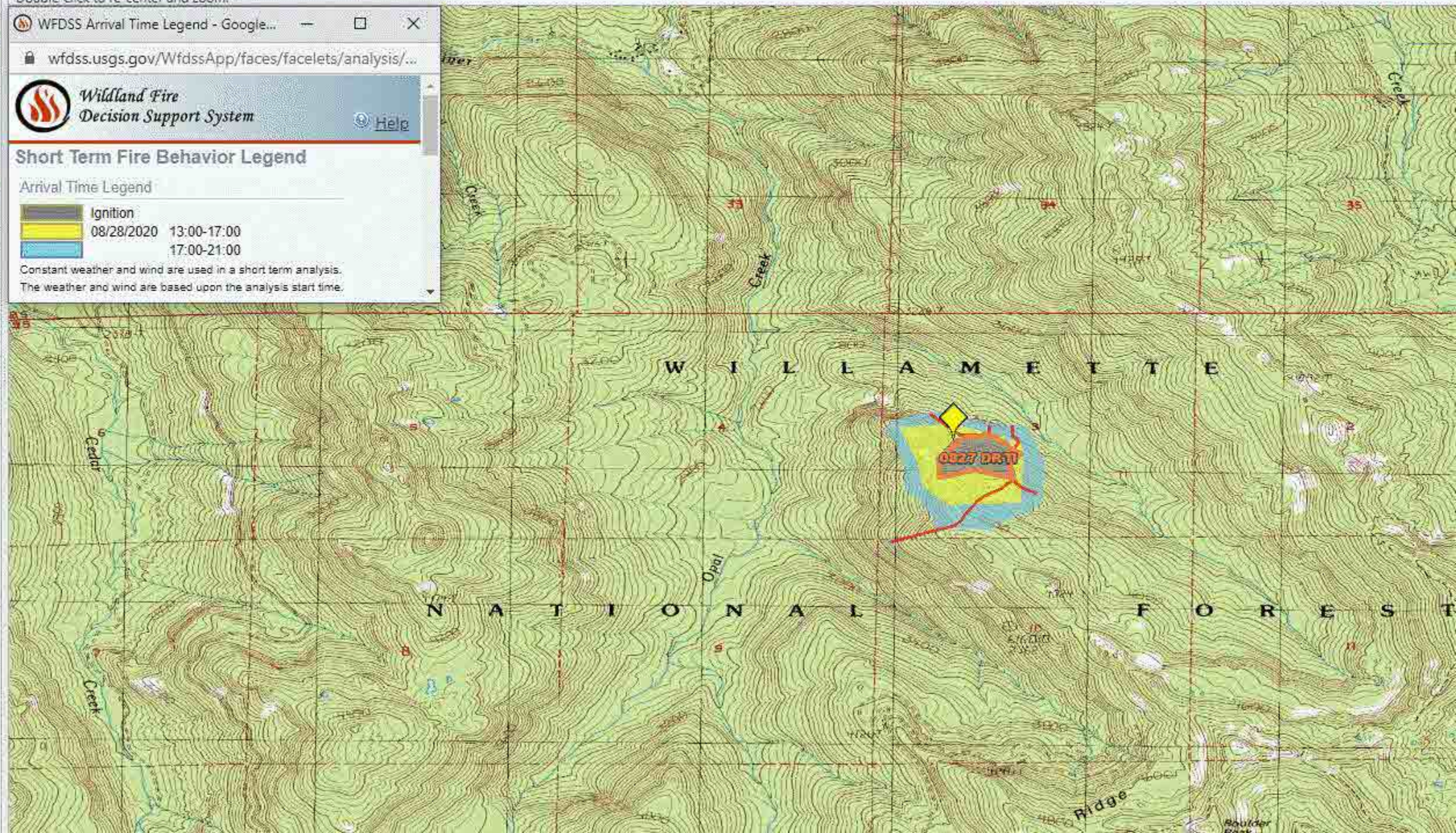

Menu | Map | Info | Results

For map assistance, contact the Wildland Fire Decision Support Center at 208-387-5253.

Pan Tool: Drag to pan. Shift-click, drag, and release to zoom.
Double-click to re-center and zoom.

Layers

- Base Layers
- Incident
  - Planning Area
  - * Fire Perimeters
  - Mgmt Action Points
    - * Pending
    - Active
    - Deactivated
  - Incident Obj Shapes
  - * Points of Interest
  - Point of Origin
- Analysis
  - Short Term Results
    - Arrival Time
    - Major Paths
    - Basic Output
  - Ignition
  - Landscape Extent
- Fire Environment and Safety
- Disturbance History
- Fire Weather and Danger
- Boundaries
- Designated Areas
- Infrastructure
- Natural and Cultural Resources
- * Unit Fire Planning

WFDSS Arrival Time Legend - Goo...

wfdss.usgs.gov/WfdssApp/faces/facelets/analys...

Wildland Fire Decision Support System

Help

Short Term Fire Behavior Legend

Arrival Time Legend

Ignition
08/29/2020 13:00-19:00
19:00-01:00

Constant weather and wind are used in a short term analysis.
The weather and wind are based upon the analysis start time.

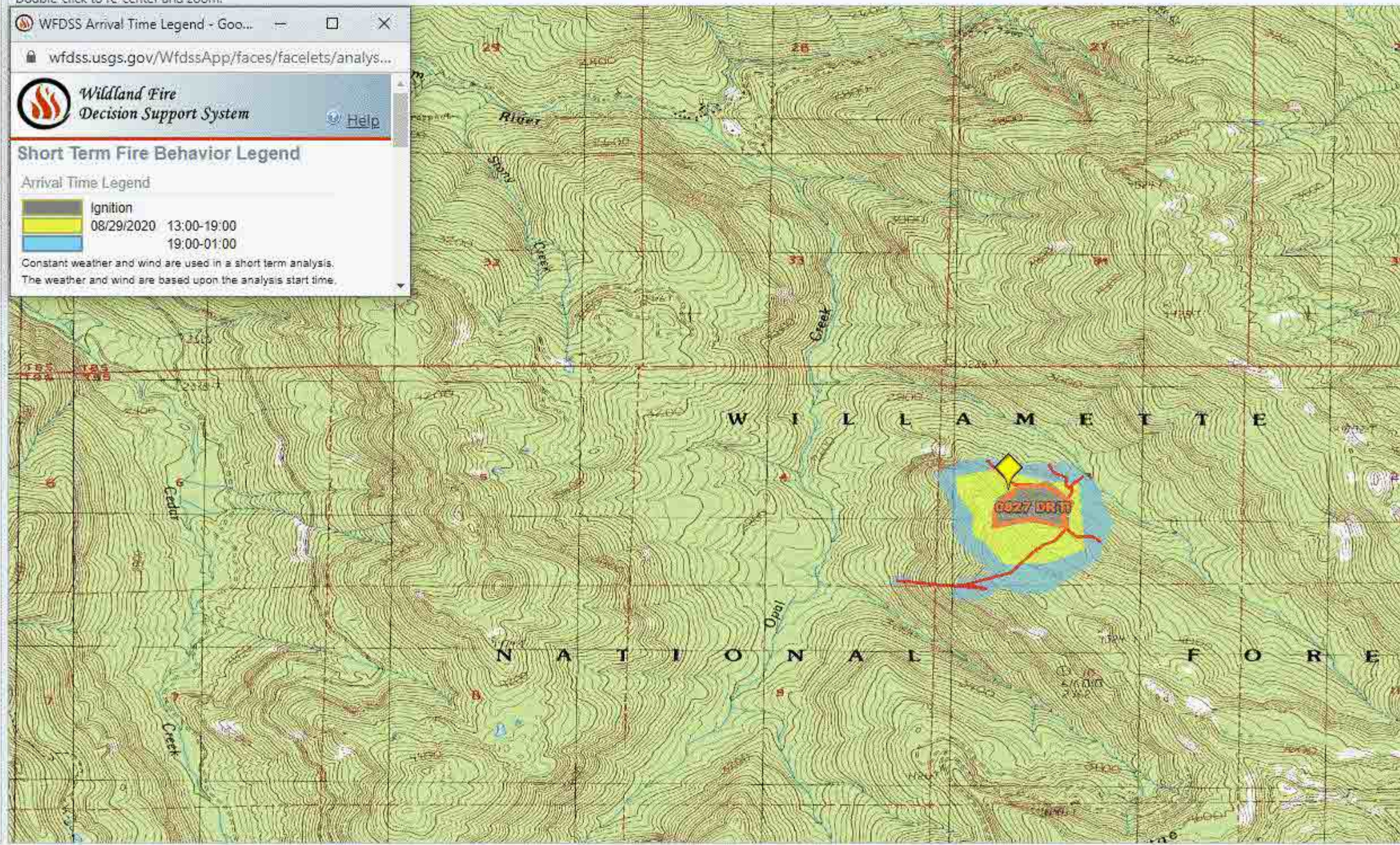

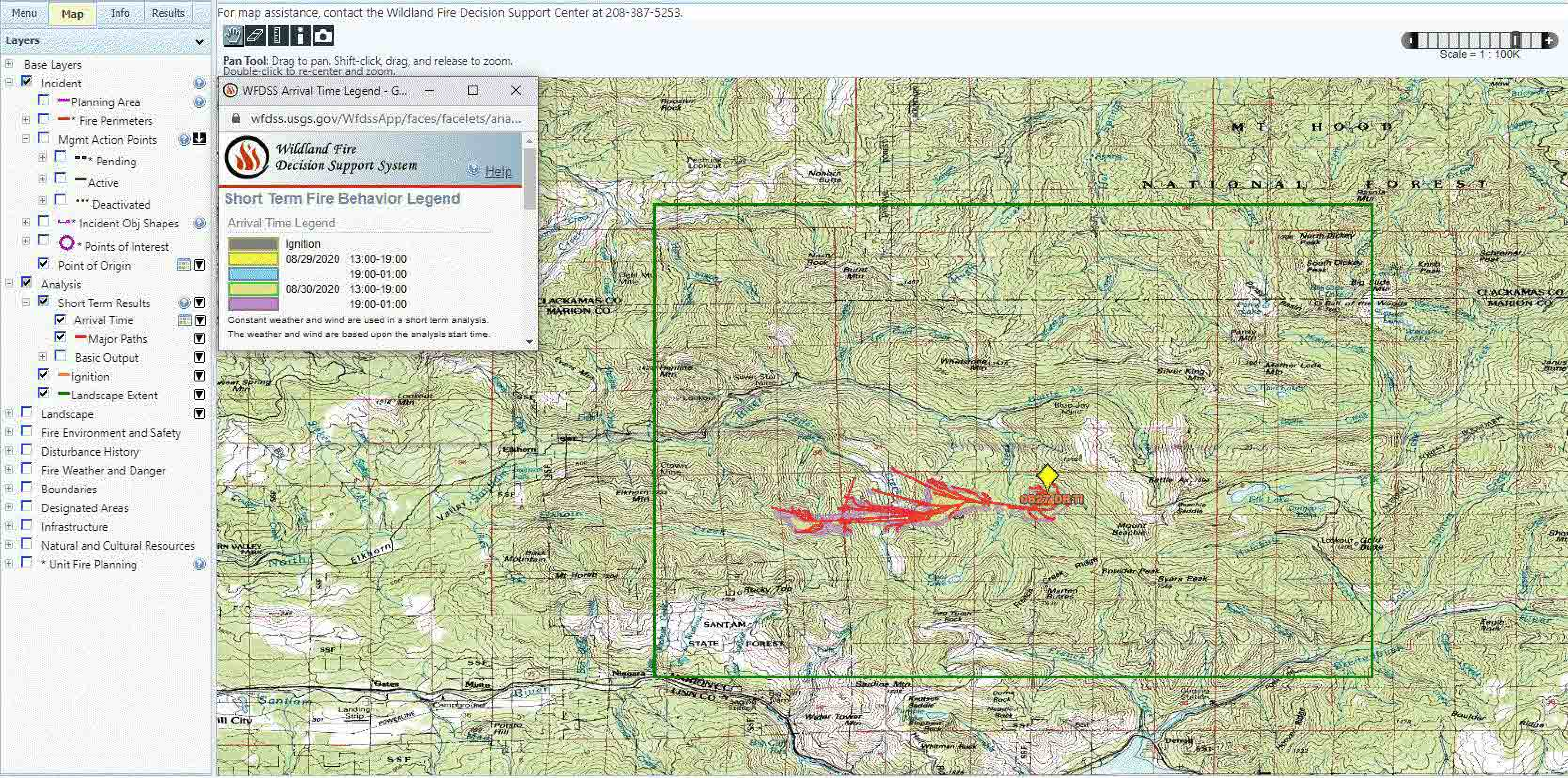
Menu
Map
Info
Results
For map assistance, contact the Wildland Fire Decision Support Center at 208-387-5253.
Pan Tool: Drag to pan. Shift-click, drag, and release to zoom.
Double-click to re-center and zoom.
Scale = 1 : 100K
Layers
Base Layers
Incident
Planning Area
* Fire Perimeters
Mgmt Action Points
* Pending
Active
Deactivated
* Incident Obj Shapes
* Points of Interest
Point of Origin
Analysis
Short Term Results
Arrival Time
Major Paths
Basic Output
Ignition
Landscape Extent
Landscape
Fire Environment and Safety
Disturbance History
Fire Weather and Danger
Boundaries
Designated Areas
Infrastructure
Natural and Cultural Resources
* Unit Fire Planning
WFDSS Arrival Time Legend - G...
wfdss.usgs.gov/WfdssApp/faces/facelets/ana...
Wildland Fire
Decision Support System
Help
Short Term Fire Behavior Legend
Arrival Time Legend
Ignition
08/29/2020 13:00-19:00
19:00-01:00
08/30/2020 13:00-19:00
19:00-01:00
Constant weather and wind are used in a short term analysis.
The weather and wind are based upon the analysis start time.
MT. HOOD
NATIONAL FOREST
CLACKAMAS CO
MARION CO
SANTIAM
STATE FOREST
LINN CO

Menu | Map | Info | Results

For map assistance, contact the Wildland Fire Decision Support Center at 208-387-5253.

Pan Tool: Drag to pan. Shift-click, drag, and release to zoom.
Double-click to re-center and zoom.

Scale = 1 : 24K

Layers

- Base Layers
- Incident
  - Planning Area
  - * Fire Perimeters
  - Mgmt Action Points
    - * Pending
    - Active
    - Deactivated
  - * Incident Obj Shapes
  - * Points of Interest
  - Point of Origin
- Analysis
  - Short Term Results
    - Arrival Time
    - Major Paths
  - Basic Output
  - Ignition
  - Landscape Extent
- Fire Environment and Safety
- Disturbance History
- Fire Weather and Danger
- Boundaries
- Designated Areas
- Infrastructure
- Natural and Cultural Resources
- * Unit Fire Planning

WFDSS Arrival Time Legend - Google Ch...

wfdss.usgs.gov/WfdssApp/faces/facelets/analysis/Arr...

Wildland Fire Decision Support System

Help

Short Term Fire Behavior Legend

Arrival Time Legend

Ignition
08/29/2020 13:00-19:00
19:00-01:00
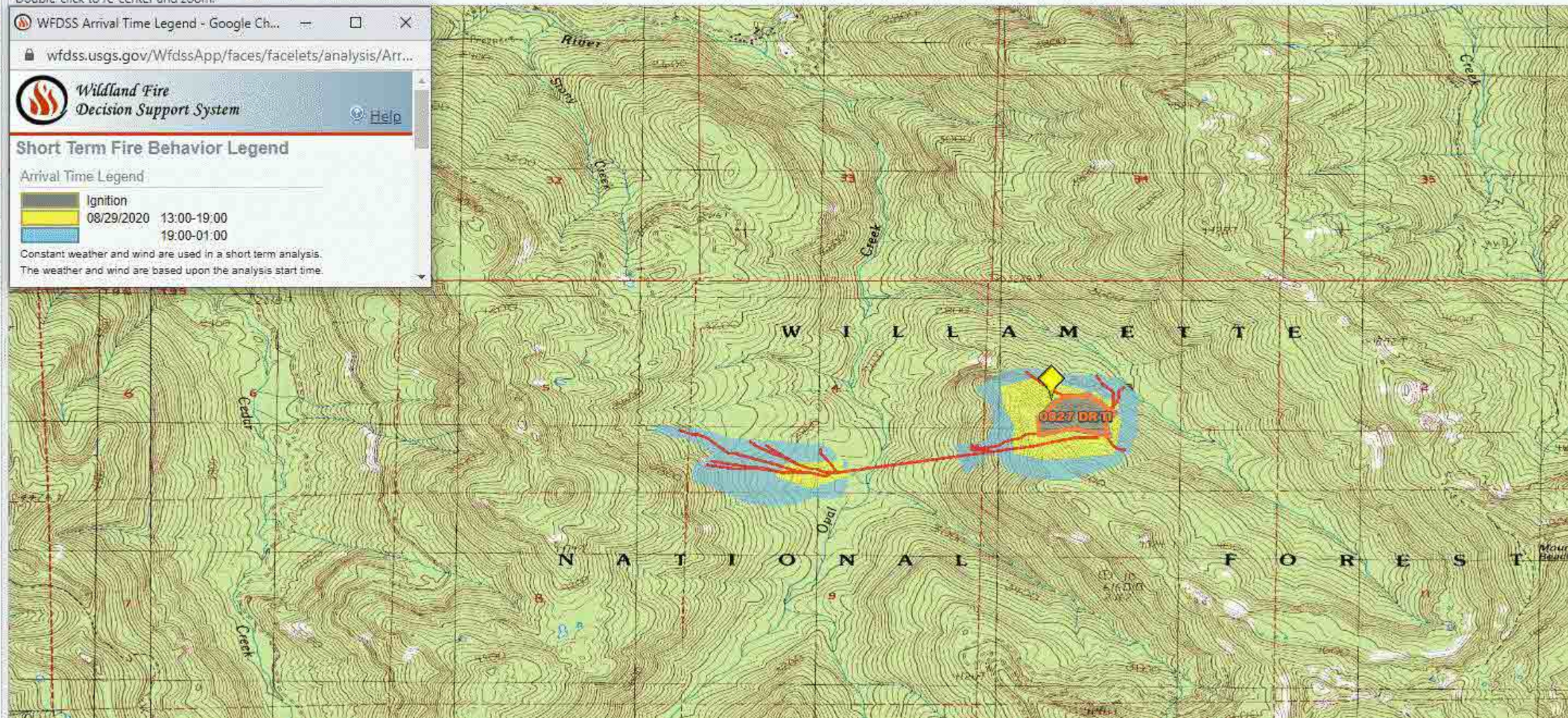
Constant weather and wind are used in a short term analysis.
The weather and wind are based upon the analysis start time.