Beachie Creek

Incident Action Plan

August 19th, 2020

OR-WIF-200299 (b)(4)

Detroit Ranger District

Willamette National Forest

Maps ↑

INCIDENT OBJECTIVES (ICS 202)

1. Incident Name:	2. Operational Period: DAY	
BEACHIE CREEK	Date/Time From: 08/19/2020 0700 WED	Date/Time To: 08/19/2020 2100 WED

3. Objective(s):

Ensure firefighter and public safety by using strategies and tactics that mitigate known and anticipated hazards while providing for the highest probability of success.

Be cognizant of COVID-19 procedures.

Provide accurate and timely fire information through interagency and public coordination.

Protect cultural values and natural resources in the fire area.

4. Operational Period Command Emphasis:

General Situational Awareness:

5. Site Safety Plan Required? Yes ☐ No ☒

Approved Site Safety Plan(s) Located at:

6. Incident Action Plan (the items checked below are included in this Incident Action Plan):

- ☒ ICS 202
- ☒ ICS 203
- ☒ ICS 204
- ☒ ICS 205
- ☐ ICS 205A
- ☒ ICS 206
- ☐ ICS 207
- ☐ ICS 208
- ☒ ICS 220
- ☐ Map/Chart
- ☒ Weather Forecast/Tides/Currents

Other Attachments:

- ☒ COVID SCREENING
- ☒ SAFETY MESSAGE
- ☐
- ☐

7. Prepared by: LINDSEY NGHERBON	Position/Title: PSC3 (T)	Signature:	
8. Approved by Incident Commander:	Name: JONAH GLADNEY	Signature:	
ICS 202	**IAP Page**	Date/Time:	

ORGANIZATION ASSIGNMENT LIST (ICS 203)

1. Incident Name:	2. Operational Period: DAY	
BEACHIE CREEK	Date/Time From: 08/19/2020 0700 WED	Date/Time To: 08/19/2020 2100 WED

3. Incident Commander(s) and Command Staff:	
IC/UC	JONAH GLADNEY
SAFETY OFFICER	JERRY VAN DYNE
INFORMATION OFFICER	JOAN SCHMIDGALL
4. Agency/Organization Representative(s):	
Agency/Organization	**Name**
FOREST SERVICE AGENCY ADMINISTRATOR	DAVE WARNACK
5. Planning Section:	
CHIEF	NANCI CURTIS LINDSEY NEGHERBON (T)
SITUATION UNIT	CHRIS DONALDSON (T)
GIS SPECIALIST	AUTUMN METZ (T)
6. Logistics Section:	
CHIEF	DAVID MURDOUGH
7. Operations Section:	
OPS SECTION CHIEF	ERIC RISDAL
DIVISION/GROUP	
DIVISION/GROUP	
7b. Air Operations Branch:	
HELICOPTER BASE MANAGER	KEITH HASKINS NICK WHITE (T)
8. Finance/Administration Section:	
CHIEF	DEBBY MURDOUGH
TIME UNIT	NANCY SHADOMY

9. Prepared By:	Name: LINDSEY NEGHERBON	Position/Title: PSC3 T	Signature:
ICS 203	IAP Page	Date/Time: 08/18/2020 2100	

Division/Group Assignment List (ICS 204 WF)

Controlled Unclassified Information//Basic

1. Incident Name:	3.	
BEACHIE CREEK	Branch:	Division/Group: ALPHA

2. Operational Period: DAY	
Date/Time From: 08/19/2020 0700 WED	Date/Time To: 08/19/2020 2100 WED

4. Operations Personnel

OPERATIONS CHIEF	ERIC RISDAL	DIVISION/GROUP SUPERVISOR	BILL COATES MATT PEDERSON (T)

5. Resources Assigned this Period

Strike Team / Task Force / Resource Designator	LWD	Leader	Number Persons	Drop Off PT./Time	Pick Up PT./Time
MCKENZIE T2IA				SPIKE/0700	SPIKE/0700

6. Control Operations/Work Assignments:

Begin prep on 2207 road and 2207-126 spur.

7. Special Instructions:

Radio briefing 0700
Check out with operations at end of shift.

8. Division/Group Communication Summary

Function	Channel	RX Frequency N/W	RX Tone/NAC	TX Frequency N/W	TX Tone/NAC	Mode
COMMAND	1- STONEY	(b)(7)(F)				
COMMAND	2- HALLS					
TACTICAL	7- PROJECT SRZ					
TACTICAL	9- PROJECT MDL					
AIR TO GROUND	14- A/G PRIMARY					
AIR TO GROUND	15- A/G					

9. Prepared By (Resource Unit Leader)	Approved By (Planning Section Chief)	Date	Time
LINDSEY NEGHERBON		08/18/2020	2100

Division/Group Assignment List (ICS 204 WF)

Controlled Unclassified Information//Basic

1. Incident Name:		3.	
BEACHIE CREEK		Branch:	Division/Group: STRUCTURE
2. Operational Period: DAY			
Date/Time From: 08/19/2020 0700 WED	Date/Time To: 08/19/2020 2100 WED		

4. Operations Personnel

OPERATIONS CHIEF	ERIC RISDAL	DIVISION/GROUP SUPERVISOR	DUSTIN THOMPSON ANNE TRAPANESE

5. Resources Assigned this Period

Strike Team / Task Force / Resource Designator	LWD	Leader	Number Persons	Drop Off PT./Time	Pick Up PT./Time
C-2 ZIGZAG IHC	08/31	DEVIN PARKS	19	SPIKE/0700	SPIKE/2100
E-1 GRADER	09/01	ANDREW LELAND	1	ICP/0700	ICP/2100

6. Control Operations/Work Assignments:

Assess Opal Creek proper and Trail 4187 above Jawbone for opportunities to slow fire spread.

Assess Jawbone Flats for point protection potential.

7. Special Instructions:

Radio briefing 0700
Check out with operations at end of shift.

8. Division/Group Communication Summary

Function	Channel	RX Frequency N/W	RX Tone/NAC	TX Frequency N/W	TX Tone/NAC	Mode
COMMAND	1-STONEY	(b)(7)(F)				
COMMAND	2- HALLS					
TACTICAL	7- PROJ SRZ					
TACTICAL	9- PROJ MDL					
AIR TO GROUND	14- A/G PRIMARY					
AIR TO GROUND	15- A/G 50					

9. Prepared By (Resource Unit Leader)	Approved By (Planning Section Chief)	Date	Time
LINDSEY NEGHERBON		08/18/2020	0000

INCIDENT RADIO COMMUNICATIONS PLAN (ICS 205)

Controlled Unclassified Information//Basic

1. Incident Name:	2. Date/Time Prepared:	3. Operational Period: DAY	
BEACHIE CREEK	Date: 08/18/2020 Time: 0000	Date/Time From: 08/19/2020 0700 WED	Date/Time To: 08/19/2020 2100 WED

4. Basic Radio Channel Use:

Zone Group	Ch #	Function	Channel Name/Trunked Radio System Talkgroup	Assignment	RX Freq	RX Tone/NAC	TX Freq	TX Tone/NAC	Mode (A,D, or M)	Remarks
1	1	COMMAND	STONEY		(b)(7)(F)					
1	7	TACTICAL	PROJ SRZ							
1	2	COMMAND	HALLS							
1	9	TACTICAL	PROJ MDL							
1	14	AIR TO GROUND	A/G PRIM							
1	15	AIR TO GROUND	A/G SECONDARY							

5. Special Instructions:

6. Prepared By (Communications Unit Leader)	Name:	Signature:
ICS 205	IAP Page	Date/Time: 08/18/2020 0000

AIR OPERATIONS SUMMARY (ICS 220)

Incident Name:	Operational Period	Sunrise	Sunset
Beachie Creek	**Date From:** 8/19/20 **Date To:** 8/19/20 **Time From:** 09:00am **Time To:** 20:00pm	06:20am	20:08pm

Remarks: Refer to navigational and forest hazards maps for known hazards. Military and General Aviation common within the forest system. Provide for aviator, firefighter and public safety. Utilize a Risk Management process for all Aviation Operations. Use aircraft effectively and efficiently while minimizing costs. Provide for contingency resources needed to support the IMT's and Local Units. Be consistent with PNW Area Geographic Area mobilization and demobilization priorities. Be mindful of COVID-19 plans and protocols.

Ready Alert Aircraft	Temporary Flight Restriction Number	
Medivac:	Radius: 5 NM	Altitude: 8,000 MSL
New Incident:	Center Point: 44º49'16"N, 122º11'17"W	

Frequencies	AM	FM
Air/Air FW	(b)(7)(F)	
Air/ Air RW		
Air/Ground		
Command Halls Ridge		
Deck Coordinator		
Take-Off & Landing Coordinator		
Air Guard		

Fixed-Wing (category/kind/type, make/model, N#, base):

Air Tactical Group Supervisor Aircraft: (b)(6) Aero Commander 500-S, Salem (KSLE)

Other Fixed-Wing Aircraft:

(b)(6) - AOBS Platform, Cessna-182TR, Creswell (77S)

Personnel:	Name:	Phone Number:
Air Operations Branch Director		
Air Support Group Supervisor		
Air Tactical Group Supervisor	Tyler Ramos	(b)(6)
Helicopter Coordinator		
Helibase Manager	Keith Haskins Nick White (t)	(b)(6)

6

Helicopters (use additional sheets as necessary):

FAA N#	Category/Kind/Type	Make/Model	Base	Available	Start	Remarks
(b)(6)	Surge, T1	Boeing/ CH-47D	Davis HB	A	0900	POC: Carla Skansie (b)(6)
	Surge, T2	Bell/ UH-1H	Davis HB	A-IA	0900	POC: Tim Beck (b)(6)

Prepared by: Keith Haskins **Position/Title:** Unit Aviation Officer

ICS 220, Page 1 **Date/Time:** 8/18/2020 18:00pm

HEALTH AND SAFETY MESSAGE

"Best gift you can give your family is YOU! Please be safe"

Beachie Creek	*08-19-2020*	*Day Shift*

General Environmental and Fire Concerns: Steep, rocky terrain and heavy fuels will continue to limit access to the incident. Fatigue and over exertion are a concern due to the long ingress and egress to the incident. Hazard trees will continue to be a concern, identify and mitigate them or keep personnel out of the area (Hazard Tree Safety, IRPG pg 22).

COVID-19: Everyone on the incident needs to continue to utilize the Wildland Fire COVID-19 Screening Tool at the beginning of each shift and throughout the day. Notify your supervisor if you meet any of the criteria in the screening tool. Social distance 6' or more as much as feasible, wear a face covering when social distancing cannot be maintained. Wash hands frequently using soap and water or use hand sanitizer if soap and water are unavailable. On the fireline and in spike camps continue to utilize the Module as One concept to limit exposure between resources.

Driving and Traffic: There has been a steady increase in the amount of equipment and personnel headed out to their fireline assignments and back to their spike locations. With the increased traffic the road conditions will continue to deteriorate, dust will become more of a problem. ***Slow Down,*** drive with your headlights on, increase following distances especially at night.

Fatigue and Over-Exertion: The weather has been hot and dry for the last few days and resources have been working long shifts. Hydration and good nutrition are key factors to maintaining good health during stressful times. When working long shifts pacing your work and taking more frequent rest breaks can help. Take opportunities to rest in the shade or in an air conditioned vehicle when available. When in camp respect others by not carrying on conversations in the sleeping area.

Air Operations: We currently utilizing aircraft on the fire and once we get resources on the fireline those aircraft may being used in close proximity to firefighters working on the line. It's crucial to your safety to know where drops will be occurring and ensure that you're out of the area when the aircraft are dropping. Let the person directing the aircraft know when you are clear of drop areas. Pilots will not drop in an area until they've been notified there are no personnel in the area. Review the parts of the Aviation section of the IRPG that are pertinent to the operation (IRPG Blue Section)

Safety Officer Jerry Van Dyne

COVID-19 Screening Tool

COVID-19 Screening Tool

1. Do I have a fever, cough or difficulty breathing?
2. Have I been exposed to anyone that has tested positive for COVID-19 or has exhibited fever, cough or difficulty breathing?
3. Do I have any underlying health or other issues that may place me in a high-risk category?
4. Have I over the last 14 days, traveled to countries or regions:
    a. Which are a federal, state/tribal or local government acknowledged widespread, community outbreak of COVID-19 or
    b. To areas or countries in which the federal government has issued an active travel restriction or advisory, e.g., reconsider travel to, travel not recommended, only essential travel or do not travel.
    c. If so, should I be in a 14-day self-quarantine?
5. If either 1, 2, 3 or 4 is true report to your supervisor/COR prior to leaving and await their direction. Employees with high-risk exposures to COVID-19 (defined as exposure to a sick household member or intimate partner, or providing care in a household to a person with a confirmed case of COVID-19) may also need to be excluded from work until no longer at risk for becoming infectious to fellow employees or contractors.

Medical Plan	Incident Name	Date Prepared	Time Prepared	Operational Period
	Beachie Creek	8/19/2020	2100	8/19/20 Day

5. Incident Medical Aid Stations

Medical Aid Stations	Location	Paramedics Yes	Paramedics No
Detroit Idanha Fire Department	Detroit, OR		

6. Transportation

A. Ambulance Services

Name	Address	Phone	Paramedics Yes	Paramedics No
Stayton Fire Department	Elkhorn Station	911		

B. Incident Ambulances

Name	Location	Paramedics Yes	Paramedics No

7. Hospitals

Name	Address	Travel Time Air	Travel Time Grnd	Phone	Helipad Yes	Helipad No	Burn Center Yes	Burn Center No
Santiam Memorial	1401 North 10th Avenue Stayton , OR, 97383-1399	15 min	60 min	503- 769-2175	X			X
Legacy Emanual	2801 N. Gantenbein Portland, Or, 45. 5430 N 122.6705 W	35 min	3 hrs	503-413-2200	X		X	

8. Medical Emergency Procedures

ICS-206 NFES 1331	Prepared by (Medical Unit Leader	Reviewed by (Safety Officer)

Spot Forecast for Beachie Creek...USDA Forest Service
National Weather Service Portland OR
119 PM PDT Tue Aug 18 2020

Forecast is based on forecast start time of 1300 PDT on August 18. If conditions become unrepresentative...contact the National Weather Service Portland, Oregon office.

.DISCUSSION...

High pressure slowly weakens today and Wednesday.
Expect onshore flow and added marine air influence will bring cooler temperatures and a little higher humidity. Low pressure brings more cooling through Friday with a pair of cold fronts. Expect increasing southerly winds and possible light rain to the fire area.

.WEDNESDAY...

Sky/weather.....Partly cloudy then becoming sunny.
CWR.....0%.
Chance of pcpn.....0%.
LAL.....1.
Max temperature.....78.
Min humidity.....45%.
Wind (20 ft).....
 Slope/valley.....Upslope 2-6 mph becoming northwest 5-7 mph in the afternoon.
 Ridgetop.....Variable 1-4 mph becoming northwest 7-9 mph with gusts to 16 mph in the afternoon.
Mixing height.....Near surface then 4600 ft AGL beginning late morning.
Transport winds.....Southwest around 7 mph.
Haines Index(High)..4 (moderate).
Rainfall amount.....0.00 inches.

Forecaster...JBonk
Requested by...Chris Donaldson
Type of request...WILDFIRE
.EMAIL christopher.donaldson@usda.gov

Willamette NF – Beachie Creek Incident
Virtual Check-In Template - Finance

Financial Information:

Fire Name: Beachie Creek
Location: Willamette NF (0618)
Fire Number: OR-WIF-200299 / P6NFN5 (0618)

Finance Documents Needed:

Agency Equipment/Crews:	Overhead:	Contract Equipment/Contract Crews:	Cooperator:
• Manifest • Resource Order • CTR's	• Resource Order • AD Hire Form (If an AD) • CTR's	• Agreement/Manifest • Resource Order • Shift Ticket • Inspection Forms	• Cooperative Agreement • Resource Order • Shift Ticket • Inspection Forms

Scan and email documents to: 2020.beachiecreek.finance@firenet.gov

You can download the fillable CTR and Shift Ticket with this QR Code:

Please send in your CTR or Shift Ticket daily

Examples:

Sample: Fillable Shift Ticket with electronic signature

Sample Picture Shift ticket.

Sample: Fillable Crew Time Report

Sample picture:

UNIT LOG	1. Incident Name *Beachie Creek*	2. Date Prepared *8/19/2020*	3. Time Prepared
4. Unit Name/Designators	5. Unit Leader (Name and Position)	6. Operational Period *Day* *0700-2100*	

7. Personnel Roster Assigned

Name	ICS Position	Home Base

8. Activity Log

Time	Major Events

9. Prepared by (Name and Position)

MEDICAL PLAN (ICS 206 WF)

Medical Incident Report

FOR A NON-EMERGENCY INCIDENT, WORK THROUGH CHAIN OF COMMAND TO REPORT AND TRANSPORT INJURED PERSONNEL AS NECESSARY.

FOR A MEDICAL EMERGENCY: IDENTIFY ON SCENE INCIDENT COMMANDER BY NAME AND POSITION AND ANNOUNCE "MEDICAL EMERGENCY" TO INITIATE RESPONSE FROM IMT COMMUNICATIONS/DISPATCH.

Use the following items to communicate situation to communications/dispatch.

1. CONTACT COMMUNICATIONS / DISPATCH (Verify correct frequency prior to starting report)
Ex: "Communications, Div. Alpha. Stand-by for Emergency Traffic."

2. INCIDENT STATUS: *Provide incident summary (including number of patients) and command structure.*
Ex: "Communications, I have a Red priority patient, unconscious, struck by a falling tree. Requesting air ambulance to Forest Road 1 at (Lat./Long.) This will be the Trout Meadow Medical, IC is TFLD Jones. EMT Smith is providing medical care."

Severity of Emergency / Transport Priority	☐ **RED / PRIORITY 1 Life or limb threatening injury or illness. Evacuation need is IMMEDIATE** *Ex: Unconscious, difficulty breathing, bleeding severely, 2° – 3° burns more than 4 palm sizes, heat stroke, disoriented.* ☐ **YELLOW / PRIORITY 2 Serious Injury or illness. Evacuation may be DELAYED if necessary.** *Ex: Significant trauma, unable to walk, 2° – 3° burns not more than 1-3 palm sizes.* ☐ **GREEN / PRIORITY 3 Minor Injury or illness. Non-Emergency transport** *Ex: Sprains, strains, minor heat-related illness.*	
Nature of Injury or Illness & Mechanism of Injury		*Brief Summary of Injury or Illness (Ex: Unconscious, Struck by Falling Tree)*
Transport Request		*Air Ambulance / Short Haul/Hoist Ground Ambulance / Other*
Patient Location		*Descriptive Location & Lat. / Long. (WGS84)*
Incident Name		*Geographic Name + "Medical" (Ex: Trout Meadow Medical)*
On-Scene Incident Commander		*Name of on-scene IC of Incident within an Incident (Ex: TFLD Jones)*
Patient Care		*Name of Care Provider (Ex: EMT Smith)*

3. INITIAL PATIENT ASSESSMENT: *Complete this section for each patient as applicable (start with the most severe patient)*

Patient Assessment: See IRPG page 106

Treatment:

4. TRANSPORT PLAN:

Evacuation Location (*if different*): (*Descriptive Location (drop point, intersection, etc.) or Lat. / Long.*) Patient's ETA to Evacuation Location:

Helispot / Extraction Site Size and Hazards:

5. ADDITIONAL RESOURCES / EQUIPMENT NEEDS:

Example: Paramedic/EMT, Crews, Immobilization Devices, AED, Oxygen, Trauma Bag, IV/Fluid(s), Splints, Rope rescue, Wheeled litter, HAZMAT, Extrication

6. COMMUNICATIONS: Identify State Air/Ground EMS Frequencies and Hospital Contacts as applicable

Function	Channel Name/Number	Receive (RX)	Tone/NAC *	Transmit (TX)	Tone/NAC *
COMMAND					
AIR-TO-GRND					
TACTICAL					

7. CONTINGENCY: ***Considerations:*** ***If primary options fail, what actions can be implemented in conjunction with primary evacuation method? Be thinking ahead.***

8. ADDITIONAL INFORMATION: *Updates/Changes, etc.*

REMEMBER: Confirm ETA's of resources ordered. Act according to your level of training. Be Alert. Keep Calm. Think Clearly. Act Decisively.

SOUTHWEST AREA TYPE 1
INCIDENT MANAGEMENT TEAM 2
JOHN PIERSON - INCIDENT COMMANDER

BEACHIE CREEK FIRE

WILLAMETTE NATIONAL FOREST
OREGON DEPARTMENT OF FORESTRY
BUREAU OF LAND MANAGEMENT

Values at Risk

Communities and Private Properties
Silverton, Scott's Mills, Stayton, Lyons, Mill City, Detroit, and areas of Marion and Clackamas Counties to the West of the fire's Western edge

Major Transportation Corridors and Infrastructure
State Road 22 between Stayton and Detroit, Communications Towers (126), Electric Power Plants (3), Electric Substations (11), Electric Transmission Lines (266 miles)

Commercial Timber Lands

Archaeological and Cultural Resources
Historic Logging Town of Silver Falls City

Recreational Areas
Opal Creek Recreation Area

Waterways and Riparian Areas
Santiam River and Watershed

Wildlife Resources
Northern Spotted Owl Habitat

Wilderness Areas
Bull of the Woods Wilderness, Opal Creek Wilderness, and Table Rock Wilderness

In Memory
Charles Morton
August 7, 1981 – September 17, 2020

To watch the Memorial Service for Charlie, on YouTube, please use the QR code
When: September 25, 2020
1100 hours

SAFETY SPOTLIGHT:

PLANNING FOR MEDICAL EMERGENCIES

Prior to each operational period, all wildland firefighters need to ask and be able to answer the following questions:

1. **What are we going to do if someone gets hurt?**
2. **How will we get them out of here?**
3. **How long will it take to get them to them to the hospital?**

All operational activities should be based on answers to these questions. If the answers are insufficient, stop, reassess and consider alternative strategies and tactics.

2018 IRPG Page 2

OR-WIF-200299 (b)(4); (b)(7)(F)

INCIDENT ACTION PLAN

Friday, September 25, 2020

Operational Period
Day 0700 to 2100

COVID-19
Daily Screening

UTM11 NAD83 DD.MMM

BEACHIE CREEK FIRE

QR Codes

0700 Live Stream Brief

IAP
Password protected

Maps

ICP Map

Resource Advisor Message

Helicopter buckets must be cleaned prior to dipping out of water sites on the Willamette and Mt Hood National Forests when coming from sites off these Forests. Buckets cleaning is not required if dipping between sites on the Forests. Only approved sites shown on the operation maps may be used for dipping without Agency Administration Approval unless lives or property are imminently threatened.

Use fish screens on pumps drawing water out of anadromous fish streams. Resource Advisors will work with divisions to identify these streams and get screens to the pump operators.

Weed Washing is required when checking in and when demobing from the Incident. The weed wash is located in the Purple Parking Lot.

On Forest Service roads, a bridge inspection by a qualified engineer is needed prior to putting heavy equipment on bridges that have come in contact with fire. This inspection is needed regardless of how sound the bridge appears. Contact the Resource Advisors to schedule this. This inspection includes:

a. Concrete bridges that have had substantial fire;
b. Steel bridges that have had any fire on them; and
c. Wood bridges that had fire and are still standing.

Do not use tracked equipment on paved roads, including FS Road 46, unless the tracks are street-approved.

SOUTHWEST AREA TYPE 1
INCIDENT MANAGEMENT TEAM 2
JOHN PIERSON - INCIDENT COMMANDER

BEACHIE CREEK FIRE

Values at Risk

Communities and Private Properties

Silverton, Scott's Mills, Stayton, Lyons, Mill City, Detroit, and areas of Marion and Clackamas Counties to the West of the fire's Western edge

Major Transportation Corridors and Infrastructure

State Road 22 between Stayton and Detroit, Communications Towers (126), Electric Power Plants (3), Electric Substations (11), Electric Transmission Lines (266 miles)

Commercial Timber Lands

Waterways and Riparian Areas

Santiam River and Watershed

Archaeological and Cultural Resources

Historic Logging Town of Silver Falls City

Recreational Areas

Opal Creek Recreation Area

Wildlife Resources

Northern Spotted Owl Habitat

Wilderness Areas

Bull of the Woods Wilderness, Opal Creek Wilderness, and Table Rock Wilderness

INCIDENT OBJECTIVES	1. Incident Name **Beachie Creek Fire**	2. Date Prepared 9/24/2020	3. Time Prepared 2100 hrs

4. Operational Period

Friday, September 25, 2020 DAY SHIFT 0700 – 2100

5. Leaders Intent

The intent for the incident is to effectively utilize strategies and tactics that provide for firefighter and public safety first and foremost, which have a high probability of success. Objectives to be accomplished shall utilize risk-based decisions that minimize unnecessary exposure for the purpose of implementing tasks associated with protecting priority values at risk.

6. General Control Objectives for the Incident (Include Alternatives)

1. Ensure firefighter, aviation and public safety through clear leader's intent with established work prioritization and implementation of fundamental firefighting principles utilizing thorough risk informed decisions.

2. Minimize fire impacts to values at risk including the Communities of Silverton, Scott's Mills, Stayton, Lyons, Mill City, Detroit, areas of Marion and Clackamas Counties to the West of the fire's Western edge, key infrastructure, private property, and timber resources.

3. Maintain and develop relationships and partnerships with stakeholders, cooperators, community leaders, private landowners, and local agencies by coordinating suppression objectives and through the timely and accurate sharing of information.

4. Reduce the risks to public safety personnel from the potential exposure of COVID-19 through coordination with the State of Oregon and County Health Services. Maintain a "Module of One" concept and immediately report all possible exposures and isolations.

5. Establish and monitor cost effective methods for accomplishing operational objectives.

7. Weather Forecast For Period

FRIDAY *(Today)*: WEATHER HAZARDS: Gusty ridgetop winds could lead to tree damage with weakened trees. Saturated grounds and additional rain could lead to rock and mud slides.

Weather: Cloudy with steady rain in the morning…becoming numerous showers in the afternoon. Windy on ridges.

Max Temperatures: 55-61F. **TRENDS: 5 Cooler**

Min Humidity: 80-90%. **TRENDS: 5-10% wetter**

20 Foot Winds:

VALLEYS – Southwest 10-15 mph gusts 20-30 mph within aligned drainages and slopes. In sheltered drainages, southwest 3-8 mph.

RIDGES – Southwest 15-22 mph gusts around 35 mph till 1400 then decreasing 10-15, gusts 20-25 mph.

8. General Safety Message

Use caution when traveling in neighborhoods, maintain safe distances, use headlights at all times.

9. ATTACHEMENTS (X IF ATTACHED)

[X] Organization List - ICS 203	[X] Medical Plan - ICS 206	[ ]
[X] Division Assignment Lists - ICS 204	[X] Unit Log 214	[ ]
	[X] WF206 8 Line	[ ]

10. Prepared By	11. Approved By (Incident Commander)
Bradley Johnston PSC	**John Pierson IC**

ORGANIZATION ASSIGNMENT LIST

1. Incident Name	BEACHIE CREEK FIRE		
2. Date Prepared	9/24/2020	3. Time Prepared	2200 hrs
4. Operational Period Friday 9/25/2020 Day 0700 to 2100			

Incident Commander and Staff	
Incident Commander	JOHN PIERSON
Deputy	
Safety Officer	DON MUISE / MIKE GILLESPIE / RICKY COX (t) / TRAVIS DOTSON (t)
Information Officer	KAREN TAKAI / MANNY CORDOVA (t)
Liaison Officer	MICAH GRONDIN / AARON BALDRIDGE / TIM SCOTT / DAVE HAYS
Agency Representative	
Willamette NF AADM	DAVE WARNACK / DUANE BISHOP / SLATER TURNER
BLM AADM	JOSE LINARES
BLM AREP	JOE KRISH
Oregon Department of Forestry AADM	MIKE SHAW
Oregon Department of Forestry AREP	MICHAEL CURRAN
British Columbia AREP	KIM JANOWSKY / ROB BARDOSSY / STEVE MATLASHEWSKI
READ	JOE DOERR
Planning Section	
Section Chief	BRADLEY JOHNSTON / THOMAS WINSHIP (t)
Deputy Chief	THOMAS CARRERA (t)
Situation Unit	KATIE BROWN / ART GONZALES (t) / JASON MCDANIEL (t)
Demobilization Unit	MARSHA COLLIER
Resources Unit Leader	BETSY DRAGAN / MICHELLE ALLEN (t)
Status Check-in	SUE MAHANES / BRIAN LYNCH (t)
Fire Behavior Analyst	DAN PEARSON
GIS Specialist	KERRY GAIZ
Computer Specialist	CHRIS DAWSON / COLLEEN BAILEY / MICHELLE BORKOWSKI
Training Specialist	STEPHEN ERKELENZ (t)
Meteorologist	STEVE BODNAR
Human Resource	PATTY BROOKINS
Documentation Unit	
Air Resource Advisor	JENNIFER CROFT / AMBER ORTEGA
Logistics Section	
Section Chief	JR CALKINS / HAROLD BROWN (t)
Medical Section Chief	TODD MIRANDA
Ordering Manager	KRISTEN NIKOLEYCZIK
Supply Unit	HOLLY CARR
Facilities Unit	RACHEL SUAZO
Base Camp	
Ground Support Unit	TIM MABERY / BRAD AMENT (t)
Communications Unit	MARTIN JOHNS
Communications Tech	
Medical Unit	JEFF HATCH / SCOTT PHILLIPS / MELANIE DOLAN (t)
Food Unit	JESSE WARNER
Security Manager	JIM CLAWSON
Operations Section	
Section Chief	CRAIG DAUGHERTY / DANNY MONTOYA / NICK CASTRO (t)
Branch I Director	MANNY MARTINEZ / CHAD RICE (t)
Branch II Director	TRAVIS MABERY / MARCUS CORNWELL (t)
Branch I – Manny Martinez / Chad Rice (t)	
Division Alpha	TYLER CHESAREK / TOM LOPEZ (t)
Division Foxtrot / Hotel	SUNBEAR VIERA / RANDY PYLE (t)
Division Kilo	TONY BALLOU / BERT SMITH (t)
Division Lima	UNSTAFFED
Division November	UNSTAFFED
Branch II – Travis Mabery / Marcus Cornwell (t)	
Division Romeo	JAKE DOLLARD / BRIAN PITTS (t)
Division Whiskey	PRESTON MERCER / MATT MOE (t)
Division Zulu	DAN HOUSER / JIMMY HAIGH / AARON O'DELL (t)
Groups	
Structure	BILL DAVID
IA	JOSH CANTRELL / RYAN BARELA (t)
Law Enforcement	SHAWN BURNHAM
Air Operations Branch	
Air Operations Branch Director	PETE SCHWAB / MARK PATER
Air Support Group Supervisor	NATALIE BENCH
	RAUL AGUILERA
Air Tactical Group Supervisor	
Finance Section	
Section Chief	KEN LEAKE / MEGAN MACHT
Time Unit	SHARON HOLMES / ANN BACA (t)
Equipment Time	MARCELLA LUCERO / TANYA SANCHEZ
Personnel Time	IVY JO ROBERTS / MIKE BURNS (t)
Cost Unit	JERRY BILLS
Procurement Unit Leader	
Comps/Claims	CASEY WARREN

Prepared by: Betsy Dragan RESL

Beachie Creek Fire Weather Forecast

FORECAST NO:	**21**	**Incident Meteorologist:**	**Steve Bodnar**
PREDICTION FOR:	**Friday**	**Signed:**	
SHIFT DATE:	**Sep 25, 2020**		
ISSUED:	**1900, Sep 24, 2020**		
UNIT:	**Willamette NF/BLM/ODF**	**You can call, text, or email obs to:**	
		(b)(6)	**/ stephen.bodnar@noaa.gov**

...RAIN WITH GUSTY RIDGETOP WINDS TODAY...

DISCUSSION: A cold front passes through the fire today delivering steady rains through early afternoon before tapering off to scattered showers. Rainfall amounts are expected to be between 0.50-1.00" with locally higher amounts on the eastern flank. Gusty southwest winds will impact the ridgetops and exposed south/southwest aspects. Valleys tucked in east to west drainages should remain sheltered with significantly lighter winds. Light showers will linger on Saturday. A strong ridge of high pressure will begin to build Sunday and dominate through next week. A thermal trough will build up the California and Oregon Coastline swinging winds around to the north then east over time. The offshore flow will result in a significant warming and drying trend which looks to persist through much of next week. Offshore winds speeds do not look strong at this time however humidity recoveries on mid and upper slopes will become increasingly poor.

FRIDAY *(Today)*: WEATHER HAZARDS: Gusty ridgetop winds could lead to tree damage with weakened trees. Saturated grounds and additional rain could lead to rock and mud slides.

Weather: Cloudy with steady rain in the morning...becoming numerous showers in the afternoon. Windy on ridges.
Max Temperatures: **55-61F.** **TRENDS: 5 Cooler**
Min Humidity: **80-90%.** **TRENDS: 5-10% wetter**
20 Foot Winds:
VALLEYS – Southwest 10-15 mph gusts 20-30 mph within aligned drainages and slopes.
In sheltered drainages, southwest 3-8 mph.
RIDGES – Southwest 15-22 mph gusts around 35 mph till 1400 then decreasing 10-15, gusts 20-25 mph.
Afternoon Mixing Height: 2100 feet AGL.
Transport Wind: Southwest 20 mph.
Haines Index (Mid-Level): 2 (Very Low). **LAL: 1** **Chc Wetting Rain (0.25"): 100%**
Inversions: None. **Rainfall amounts: 0.50-1.00**

FRIDAY NIGHT:

Weather: Cloudy with a chance of showers. Rainfall amounts 0.15-0.40"
Min Temperatures: **49-53F.**
Max Humidity: **Near 100%.**
20 Foot Winds:
VALLEYS – Southwest 3-6 mph except southwest 7-12 mph along aligned drainages.
RIDGES – Southwest 12-18 mph.
Haines Index (Mid-Level): 2 (Very Low). **LAL: 1** **Chc Wetting Rain (0.25"): 40%**

SATURDAY:

Weather: Mostly cloudy. Chance of showers. Rainfall amounts 0.05-0.20"
Max Temperatures: **60-65F.**
Min Humidity: **65-75%.**
20 Foot Winds:
VALLEYS – West 4-8 mph gusts to 15 mph within aligned drainages and slopes.
Sheltered drainages: variable 1-4 mph...becoming upslope 3-6 mph.
RIDGES – West to Southwest 9-15 mph.
Haines Index (Mid-Level): 2 (Very Low). **LAL: 1** **Chc Wetting Rain (0.25"): 10%**

LONG TERM TRENDS:

SUN: Partly cloudy.	**Highs 68-74**	**RH 45-55%**	**NNE 4-8 MPH**
MON: Sunny.	**Highs 74-81**	**RH 36-46%**	**ENE 6-9 MPH**
TUE: Sunny.	**Highs 78-84**	**RH 25-40%**	**E 6-12 MPH**

Beachie Creek Fire Weather Forecast

FORECAST NO:	**21**	**Incident Meteorologist:**	**Steve Bodnar**
PREDICTION FOR:	**Friday**		
SHIFT DATE:	**Sep 25, 2020**	**Signed:**	
ISSUED:	**1900, Sep 24, 2020**		
UNIT:	**Willamette NF/BLM/ODF**	**You can call, text, or email obs to:**	
		(b)(6)	**stephen.bodnar@noaa.gov**

... RAIN WITH GUSTY RIDGETOP WINDS TODAY...

DISCUSSION: A cold front passes through the fire today delivering steady rains through early afternoon before tapering off to scattered showers. Rainfall amounts are expected to be between 12 – 25 mm with locally higher amounts on the eastern flank. Gusty southwest winds will impact the ridgetops and exposed south/southwest aspects. Valleys tucked in east to west drainages should remain sheltered with significantly lighter winds. Light showers will linger on Saturday. A strong ridge of high pressure will begin to build Sunday and dominate through next week. A thermal trough will build up the California and Oregon Coastline swinging winds around to the north then east over time. The offshore flow will result in a significant warming and drying trend which looks to persist through much of next week. Offshore winds speeds do not look strong at this time however humidity recoveries on mid and upper slopes will become increasingly poor.

FRIDAY *(Today)*: WEATHER HAZARDS: Gusty ridgetop winds could lead to tree damage with weakened trees. Saturated grounds and additional rain could lead to rock and mud slides.

Weather: Cloudy with steady rain in the morning...becoming numerous showers in the afternoon. Windy on ridges.
Max Temperatures: **13-16 C.** **TRENDS: 3-5 Cooler**
Min Humidity: **80-90%.** **TRENDS: 5-10% wetter**
20 Foot Winds:
VALLEYS – Southwest 16-24 kph gusts 32-48 kph within aligned drainages and slopes.
In sheltered drainages, southwest 4-12 kph.
RIDGES – Southwest 24-34 kph gusts around 56 kph till 1400 then decreasing 16-24, gusts 32-40 kph.
Afternoon Mixing Height: 620 meters AGL.
Transport Wind: Southwest 32 kph.
Haines Index (Mid-Level): 2 (Very Low). **LAL: 1** **Chc Wetting Rain (6.35mm): 100%**
Inversions: None. **Rainfall amounts: 12.7 - 25.4 mm**

FRIDAY NIGHT:

Weather: Cloudy with a chance of showers. Rainfall amounts 3.8 - 10.16 mm
Min Temperatures: **9-12 C.**
Max Humidity: **Near 100%.**
20 Foot Winds:
VALLEYS – Southwest 4-9 kph except southwest 11-19 kph along aligned drainages.
RIDGES – Southwest 19-28 kph.
Haines Index (Mid-Level): 2 (Very Low). **LAL: 1** **Chc Wetting Rain (6.35 mm): 40%**

SATURDAY:

Weather: Mostly cloudy. Chance of showers. Rainfall amounts 1.3 – 5.1 mm
Max Temperatures: **15-18 CF.**
Min Humidity: **65-75%.**
20 Foot Winds:
VALLEYS – West 6-13 kph gusts to 24 kph within aligned drainages and slopes.
Sheltered drainages: variable 2-6 kph...becoming upslope 4-9 kph.
RIDGES – West to Southwest 14-24 kph.
Haines Index (Mid-Level): 3 (Very Low). **LAL: 1** **Chc Wetting Rain (6.35 mm): 10%**

LONG TERM TRENDS:

SUN: Partly cloudy.	**Highs 20-23 C**	**RH 45-55%**	**NNE 6-13 KPH**
MON: Sunny.	**Highs 23-27 C**	**RH 36-46%**	**ENE 9-14 KPH**
TUE: Sunny.	**Highs 25-29 C**	**RH 25-40%**	**E 9-19 KPH**

Fire Behavior Forecast #22

Name of Incident: Beachie Creek Fire OR-WIF-200299	**Administrative Unit:** Willamette National Forest
Date & Time Issued: 24 September 2020 - 1800	**Operational Period**: Friday, 25 Sept. 2020
Weather Summary: Cloudy, breezy, and intermittent showers all day...again. See attached Incident Weather Forecast.	**FBAN:** Dan Pearson **Signed:** Dan Pearson

Fire Behavior Summary

Today's General Fire Behavior:

Observable fire activity is unlikely today due to the continued moist environment. Those isolated hot spots visible on the infrared map are smoldering underground - burning out root systems and creating cavities filled with hot ash which can sustain heat exceeding 1,200° F or 650° C. Watch for light wispy smoke rising through cracks in the ground and voids around the bases of trees which have cat faces, gaps, or burned out hollows. Beware of your footing when working in these types of areas as the ground can cave in and drop you into the superheated ash. This may result in thermal burns to your lower extremities.

Risk Factors for Identifying Potential Falling Timber Hazards:

1. Root heave – if the root wad is already flexing the surrounding ground and cracks in the ground are visible, the tree is barely stable even before wind affects it.
2. Exposed roots – due to the rocky substrate, many trees have a wide, but shallow, root system. If smoldering fire has created visible gaps within the root structure, this greatly increases the potential for the tree to fall.
3. Active smoke (or flame) within the trunk of the tree – cat faces, candles, broken tops, split trunks, etc. are all signs that the structural integrity of the tree is compromised and potential for falling is increased.
4. Observe the ground around the base of the tree – if the litter layer is black but present, this is normal. If the litter is consumed and duff is charred, this is worse. If litter and duff are consumed down to mineral soil (especially to a depth > 7") this is much worse. The structural stability of the root system is compromised – even if the roots are still present.
5. Trees on cut banks or steep slopes – the tree had to compensate for gravity when it was healthy so it already has one strike against stability – add fire, several weeks of smoldering, loss of surface and ground fuels, wind, and rain…several more strikes against it remaining standing.
6. Trees on the edge of high severity which still have most of their crowns – these trees may have survived the fire, but the remaining crown serves as a sail, effectively catching the wind and flexing the trunk and root wad. Especially look for "wind row" trees which are on the edge of cut units. The taller trees will catch the full effect of gusty winds instead of sharing the wind throughout a uniform stand.

Assess not only your work area, but the ingress and egress routes before engaging!

Rockfall: Tree roots provide a structural "mesh" stabilizing steep slopes. In addition, the litter and duff serve as "cement" around rocks and boulders on slopes – anchoring them down via friction. As intense fire moves through an area, the smoldering fire can slowly burn downward through the ground fuels consuming them and leaving only ash and destabilized soils behind. These hazards are not going to be mitigated just by the change in weather next week. Remain cautious of natural hazards!

Air Operations

Cloud cover and widespread precipitation will likely limit aviation operations all day.

DIVISION ASSIGNMENT LIST	Branch	Division/Group
Incident Name	I	ALPHA
BEACHIE CREEK FIRE	Operational Period Date: 9/25/2020 Time: 0700-2100	

Operations Personnel

Operations Chief	Craig Daugherty / Danny Montoya / Nick Castro (t)	Branch Director	Manny Martinez / Chad Rice (t)
Safety Officer	Don Muise / Mike Gillespie / Ricky Cox (t) / Travis Dotson (t)	Division/Group Supervisor	Tyler Chesarek / Tom Lopez (t)

Resources Assigned This Period

Strike Team/Task Force/ Resource Designator	Req#	Last Shift	Leader	# Persons	Drop Off Point /Time	Pick Up Point / Time
TFLD	O-347	9/30	Benny Mendoza	1	ICP 0700	ICP 2100
HC2 Patrick Environmental	C-40	10/3	Joe Forward	20	ICP 0700	ICP 2100
ENG4 Eagle Cap	E-112	10/2	Russel Massingale	3	ICP 0700	ICP 2100
TFLD	O-240	9/25	Kenny Schade	1	ICP 0700	ICP 2100
TFLD (t)	E-147.1	9/28	Zach Wagner	1	ICP 0700	ICP 2100
ENG6 American Fire	E-66	9/29	Matt Morrell	3	ICP 0700	ICP 2100
ENG6 J.C. Orozco	E-74	10/1	Scott Haney	3	ICP 0700	ICP 2100
ENG6 Rue Forest Contracting	E-129	9/25	Anthony Cunial	3	ICP 0700	ICP 2100
FMOD Ground Zero Timber	O-270	9/26	Robert Eide	2	ICP 0700	ICP 2100
TFLD	O-491	10/1	Harold Kibee	1	ICP 0700	ICP 2100
HEQB	O-283	9/26	Seth Macalady	1	ICP 0700	ICP 2100
HEQB	O-505	10/6	Cody Hunter	1	ICP 0700	ICP 2100
HEQB (t)	O-497	10/6	David Ortland	1	ICP 0700	ICP 2100
HEQB	O-498	10/6	Sean Wishart	1	ICP 0700	ICP 2100
HEQB (t)	O-506	10/6	David Neydlin	1	ICP 0700	ICP 2100
WT2 Rundall	E-47	9/27	Matt Swearingen	2	ICP 0700	ICP 2100
GRD2	E-189	10/3	Daniel Bessett	2	ICP 0700	ICP 2100
SKD2 T2 Inc.	E-185	10/4	Frank Sayers	2	ICP 0700	ICP 2100
DOZ R & L Excavation ODF		9/26	Matt Villines	1	ICP 0700	ICP 2100
Backhoe Chavarria	E-188	10/4	Mike Trotter	2	ICP 0700	ICP 2100
FEL2 Rude Logging	E-191	10/4	Craig Woods	2	ICP 0700	ICP 2100
*MEDIC ALPHA	O-433 O-451 O-433 O-503	10/7 10/6 10/7 10/7	Charlie Rose EMPF Dustin Bartee EMTF Cole Wallace EMTF Eric Cross EMTF	4	ICP 0700	ICP 2100
AMB3	E-165	10/3	Brian Pingree EMPF Casey Wilbur AEMT	2	ICP 0700	ICP 2100
SOF2	O-232	9/26	Barry Hogge	1	ICP 0700	ICP 2100

Work Assignments (Task and Purpose)

Task: Coordinate and construct direct line on Weyerhaeuser property from DP 28 east. Patrol, secure fire perimeter throughout the division.

Purpose: Minimize fire spread onto private land, Silver Falls State Park and Weyerhaeuser property.

End State (Desired outcome and Time Frame)

Impacts to private land is minimized. Structures are secured and protected. Develop turn back options for suppression repair.

EMS Transport Time Risk Analysis

X	<2HRS **GREEN**		<3HRS **YELLOW**		>3HRS **RED**

Note

Special Instructions

In the event of an emergency transport along Hwy 22 contact ODOT Dispatch at 503-363-0457 for immediate clearing of roadway operations.
CONTACT MEDICAL SECTION CHIEF TODD MIRANDA (b)(6) IF EXPERIENCING COVID-19 LIKE SYMPTOMS.
COVID SPECIALIST SETH BUCHANAN WILL BE OPERATING IN BRANCH I. COVID SPECIALISTS MUST CHECK IN & OUT WITH DIVS EACH TIME THEY ENTER/EXIT THAT DIVISION.
RESOURCE ADVISORS WILL BE OPERATING IN DIVISIONS. THEY MUST CHECK IN & OUT WITH DIVS EACH TIME THEY ENTER/EXIT THAT DIVISION.
*Available for IA

Division/Group Communication Summary

Function	Frequency RX	Frequency TX	TONE RX	TONE TX	Channel	Function	Frequency RX	Frequency TX	Channel
Command 10	(b)(7)(F)				10	A/G	(b)(7)(F)		13
Tactical					1				

Prepared by	Approved By	Date	Time
Betsy Dragan RESL	Thomas Winship PSC (t)	9/24/2020	22:00

ICS 204 NFES 1328

DIVISION ASSIGNMENT LIST	Branch	Division/Group
Incident Name	I	FOXTROT / HOTEL
BEACHIE CREEK FIRE	Operational Period	
	Date: 9/25/2020	Time: 0700-2100

Operations Personnel

Operations Chief	Craig Daugherty / Danny Montoya / Nick Castro (t)	Branch Director	Manny Martinez / Chad Rice (t)
Safety Officer	Don Muise / Mike Gillespie / Ricky Cox (t) / Travis Dotson (t)	Division/Group Supervisor	Sunbear Vierra / Matthew Delaney (t)

Resources Assigned This Period

Strike Team/Task Force/ Resource Designator	Req#	Last Shift	Leader	# Persons	Drop Off Point /Time	Pick Up Point / Time
HC2 JC Orozco	C-32	9/30	Richard Medina	20	ICP 0700	ICP 2100
HC2 Siuslaw	C-26	9/29	Justin Delucca	10	ICP 0700	ICP 2100
TFLD	E-132.1	9/28	Nick Grooms	1	ICP 0700	ICP 2100
*ENG4 Detroit E441	E-147	9/28	Rich Daniel	5	ICP 0700	ICP 2100
ENG5 Hi Country	E-113	9/28	Marin Hebert	3	ICP 0700	ICP 2100
ENG5 Alder Creek	E-143	9/28	Shane Mustard	3	ICP 0700	ICP 2100
ENG5 Alder Creek	E-144	9/28	Pete Day	3	ICP 0700	ICP 2100
ENG6 CO-GRD E2613	E-132	9/28	Jesse Seim	3	ICP 0700	ICP 2100
*ENG6 First Strike	E-75	10/8	Jeremy Slifer	3	ICP 0700	ICP 2100
WT2 Rundell	E-49	10/1	Matt Sweringen	2	ICP 0700	ICP 2100
FMOD Top Notch	O-135	9/29	Tony Feasel	2	ICP 0700	ICP 2100
EXCA Chavarria	E-192	10/4	William Stevenson	2	ICP 0700	ICP 2100
DOZ3 Robert S Murray	E-106	9/25	Jeff Ochs	2	ICP 0700	ICP 2100
MEDIC FOXTROT-HOTEL	O-362 O-185	9/30 9/29	Allan Murray EMPF Braden Harris EMTF	2	ICP 0700	ICP 2100
AMB1	E-39	10/1	Todd Mccabe EMPF Ian Fagan EMTF	2	ICP 0700	ICP 2100
SOF2	O-260	9/25	Jim Shank	1	ICP 0700	ICP 2100

Work Assignments (Task and Purpose)

Task: Coordinate with State land, BLM land on timber resource recovery. Patrol and secure containment lines. Patrol and secure spot fire near Division Kilo break.

Purpose: Minimize fire spread on private land, BLM land and Weyerhaeuser land.

End State (Desired outcome and Time Frame)

Provide secure perimeter containment.

EMS Transport Time Risk Analysis			Note
X <2HRS GREEN	<3HRS YELLOW	>3HRS RED	

Special Instructions

In the event of an emergency transport along Hwy 22 contact ODOT Dispatch at 503-363-0457 for immediate clearing of roadway operations.
CONTACT MEDICAL SECTION CHIEF TODD MIRANDA (b)(6) IF EXPERIENCING COVID-19 LIKE SYMPTOMS.
COVID SPECIALIST SETH BUCHANAN WILL BE OPERATING IN BRANCH I. COVID SPECIALISTS MUST CHECK IN & OUT WITH DIVS EACH TIME THEY ENTER/EXIT THAT DIVISION.
RESOURCE ADVISORS WILL BE OPERATING IN DIVISIONS. THEY MUST CHECK IN & OUT WITH DIVS EACH TIME THEY ENTER/EXIT THAT DIVISION.
*Available for IA

Division/Group Communication Summary

Function	Frequency RX	Frequency TX	TONE RX	TONE TX	Channel	Function	Frequency RX	Frequency TX	Channel
Command 10	(b)(7)(F)				10	A/G	(b)(7)(F)		13
Command 12					12				
Tactical					2				

Prepared by	Approved By	Date	Time
Betsy Dragan RESL	Thomas Winship PSC (t)	9/24/2020	22:00

ICS 204 NFES 1328

DIVISION ASSIGNMENT LIST	Branch	Division/Group
Incident Name	I	KILO
BEACHIE CREEK FIRE	Operational Period	
	Date: 9/25/2020	Time: 0700-2100

Operations Personnel

Operations Chief	Craig Daugherty / Danny Montoya / Nick Castro (t)	Branch Director	Manny Martinez / Chad Rice (t)
Safety Officer	Don Muise / Mike Gillespie / Ricky Cox (t) / Travis Dotson (t)	Division/Group Supervisor	Tony Ballou / Bert Smith (t)

Resources Assigned This Period

Strike Team/Task Force/ Resource Designator	Req#	Last Shift	Leader	# Persons	Drop Off Point /Time	Pick Up Point / Time
HC2IA Santiam River	C-7	10/7	Mike Waugh	12	ICP 0700	ICP 2100
HC2 NCR	C-33	9/29	Robert Haden	19	ICP 0700	ICP 2100
TFLD	O-348	9/30	Brad Tausan	1	ICP 0700	ICP 2100
HC2 GE Forestry	C-31	9/30	Ramon Ibarra	20	ICP 0700	ICP 2100
ENG4 Firemog	E-167	10/1	Jace Hoffman	3	ICP 0700	ICP 2100
ENG5 High Country LLC	E-168	10/1	John Dunkin	3	ICP 0700	ICP 2100
ENG6 Coho Forestry	E-169	10/2	Lonnie Harrison	2	ICP 0700	ICP 2100
FMOD Ground Zero	O-136	10/5	Chuck Barklow	2	ICP 0700	ICP 2100
FMOD Ground Zero	O-137	10/5	Benny Cutright	2	ICP 0700	ICP 2100
MEDIC KILO	O-364 O-155	9/30 9/27	Caleb Day EMPF Sam Clairmont EMTF	2	ICP 0700	ICP 2100
SOF2	O-260	9/25	Jim Shank	1	ICP 0700	ICP 2100

Work Assignments (Task and Purpose)

Task: Patrol, secure and mop up containment lines in Butte Creek, Copper Creek, Hardy and Sawtell. Coordinate with Weyerhaeuser resources on operations along Raider Ridge and Trout Creek routes.

Purpose: Control spread to the north and west. To protect communities to the west and private land to the north. Mitigate travel conflicts within the division.

End State (Desired outcome and Time Frame)

Impacts to private land is minimized. Structures are secured and protected. Develop turn back options for suppression repair.

EMS Transport Time Risk Analysis					Note
X	<2HRS **GREEN**		<3HRS **YELLOW**	>3HRS **RED**	

Special Instructions

In the event of an emergency transport along Hwy 22 contact ODOT Dispatch at 503-363-0457 for immediate clearing of roadway operations.
CONTACT MEDICAL SECTION CHIEF TODD MIRANDA (b)(6) IF EXPERIENCING COVID-19 LIKE SYMPTOMS.
COVID SPECIALIST SETH BUCHANAN WILL BE OPERATING IN BRANCH I. COVID SPECIALISTS MUST CHECK IN & OUT WITH DIVS EACH TIME THEY ENTER/EXIT THAT DIVISION.
RESOURCE ADVISORS WILL BE OPERATING IN DIVISIONS. THEY MUST CHECK IN & OUT WITH DIVS EACH TIME THEY ENTER/EXIT THAT DIVISION.
CONTACT FOR WEYERHAEUSER MARK ALLSUP (b)(6)
*Available for IA

Division/Group Communication Summary

Function	Frequency RX	Frequency TX	TONE RX	TONE TX	Channel	Function	Frequency RX	Frequency TX	Channel
Command 11	(b)(7)(F)				11	A/G	(b)(7)(F)		13
Command 12					12				
Tactical					3				

Prepared by	Approved By	Date	Time
Betsy Dragan RESL	Thomas Winship PSC (t)	9/24/2020	22:00

ICS 204 NFES 1328

DIVISION ASSIGNMENT LIST	Branch	Division/Group
Incident Name	I	LIMA
BEACHIE CREEK FIRE	Operational Period	
	Date: 9/25/2020	Time: 0700-2100

Operations Personnel

Operations Chief	Craig Daugherty / Danny Montoya / Nick Castro (t)	Branch Director	Manny Martinez / Chad Rice (t)
Safety Officer	Don Muise / Mike Gillespie / Ricky Cox (t) / Travis Dotson (t)	Division/Group Supervisor	UNSTAFFED

Resources Assigned This Period

Strike Team/Task Force/ Resource Designator	Req#	Last Shift	Leader	# Persons	Drop Off Point /Time	Pick Up Point / Time
UNSTAFFED						

Work Assignments (Task and Purpose)

Task: Monitor fire growth. Identify actionable trigger points to utilize holding features on private and BLM land.

Purpose: Plan for potential fire growth in division.

End State (Desired outcome and Time Frame)

Contingency lines identified.

EMS Transport Time Risk Analysis			Note
X <2HRS **GREEN**	<3HRS **YELLOW**	>3HRS **RED**	

Special Instructions

In the event of an emergency transport along Hwy 22 contact ODOT Dispatch at 503-363-0457 for immediate clearing of roadway operations.
CONTACT MEDICAL SECTION CHIEF TODD MIRANDA (b)(6) IF EXPERIENCING COVID-19 LIKE SYMPTOMS.
COVID SPECIALIST SETH BUCHANAN WILL BE OPERATING IN BRANCH I. COVID SPECIALISTS MUST CHECK IN & OUT WITH DIVS EACH TIME THEY ENTER/EXIT THAT DIVISION.
RESOURCE ADVISORS WILL BE OPERATING IN DIVISIONS. THEY MUST CHECK IN & OUT WITH DIVS EACH TIME THEY ENTER/EXIT THAT DIVISION.
*Available for IA

Division/Group Communication Summary

Function	Frequency RX	Frequency TX	TONE RX	TONE TX	Channel	Function	Frequency RX	Frequency TX	Channel
Command 11	(b)(7)(F)				11	A/G	(b)(7)(F)		13
Tactical					3				

Prepared by	Approved By	Date	Time
Betsy Dragan RESL	Thomas Winship PSC (t)	9/24/2020	22:00

CONTROLLED UNCLASSIFIED INFORMATION//BASIC

DIVISION ASSIGNMENT LIST	Branch	Division/Group
Incident Name	I	NOVEMBER
BEACHIE CREEK FIRE	Operational Period	
	Date: 9/25/2020	Time: 0700-2100

Operations Personnel

Operations Chief	Craig Daugherty / Danny Montoya / Nick Castro (t)	Branch Director	Manny Martinez / Chad Rice (t)
Safety Officer	Don Muise / Mike Gillespie / Ricky Cox (t) / Travis Dotson (t)	Division/Group Supervisor	UNSTAFFED

Resources Assigned This Period

Strike Team/Task Force/ Resource Designator	Req#	Last Shift	Leader	# Persons	Drop Off Point /Time	Pick Up Point / Time
UNSTAFFED						

Work Assignments (Task and Purpose)

Task: Monitor fire growth. Identify actionable trigger points to utilize holding features on USFS land and Bull of the Wilderness area.

Purpose: Plan for potential fire growth in division.

End State (Desired outcome and Time Frame)

Contingency lines identified.

EMS Transport Time Risk Analysis

X	<2HRS GREEN		<3HRS YELLOW		>3HRS RED

Note

Special Instructions

In the event of an emergency transport along Hwy 22 contact ODOT Dispatch at 503-363-0457 for immediate clearing of roadway operations.
CONTACT MEDICAL SECTION CHIEF TODD MIRANDA (b)(6) IF EXPERIENCING COVID-19 LIKE SYMPTOMS.
COVID SPECIALIST SETH BUCHANAN WILL BE OPERATING IN BRANCH I. COVID SPECIALISTS MUST CHECK IN & OUT WITH DIVS EACH TIME THEY ENTER/EXIT THAT DIVISION.
RESOURCE ADVISORS WILL BE OPERATING IN DIVISIONS. THEY MUST CHECK IN & OUT WITH DIVS EACH TIME THEY ENTER/EXIT THAT DIVISION.
*Available for IA

Division/Group Communication Summary

Function	Frequency RX	Frequency TX	TONE RX	TONE TX	Channel	Function	Frequency RX	Frequency TX	Channel
Command 11	(b)(7)(F)				11	A/G	(b)(7)(F)		13
Tactical					3				

Prepared by	Approved By	Date	Time
Betsy Dragan RESL	Thomas Winship PSC (t)	9/24/2020	22:00

ICS 204 NFES 1328

DIVISION ASSIGNMENT LIST	Branch	Division/Group
Incident Name	II	ROMEO
BEACHIE CREEK FIRE	Operational Period	
	Date: 9/25/2020 Time: 0700-2100	

Operations Personnel

Operations Chief	Craig Daugherty / Danny Montoya / Nick Castro (t)	Branch Director	Travis Mabery / Marcus Cornwell (t)
Safety Officer	Don Muise / Mike Gillespie / Ricky Cox (t) / Travis Dotson (t)	Division/Group Supervisor	Jake Dollard / Brian Pitts (t)

Resources Assigned This Period

Strike Team/Task Force/ Resource Designator	Req#	Last Shift	Leader	# Persons	Drop Off Point /Time	Pick Up Point / Time
HC1 Prineville	C-35	9/28	Brendan O'Reilly	20	ICP 0700	ICP 2100
HC1 Baker River	C-41	10/4	Kurt Ranta	21	ICP 0700	ICP 2100
TFLD	O-412	9/25	Ted Allison	1	ICP 0700	ICP 2100
TFLD	O-418	10/1	Trevor Papanfuss	1	ICP 0700	ICP 2100
TFLD (t)	O-349	9/30	Mark Herrington	1	ICP 0700	ICP 2100
TFLD (t)	O-444	10/2	Reggie Antonio	1	ICP 0700	ICP 2100
ENG5 Red Lodge E77	E-134	9/27	Hank Ray	3	ICP 0700	ICP 2100
ENG6 Rocky Mountain Fire Company	E-133	9/27	Bobby Nelson	3	ICP 0700	ICP 2100
ENG6 OR-BIA	E-166	9/30	Dan Schramm	3	ICP 0700	ICP 2100
FMOD Miller Timber	O-423	10/1	Steve Wright	2	ICP 0700	ICP 2100
FMOD C+K Wildland	O-424	10/2	Nick Browning	2	ICP 0700	ICP 2100
DOZ3 Miller Timber Services	E-127	9/26	Wayne Engeseth	2	ICP 0700	ICP 2100
MEDIC ROMEO	O-365 O-83 O-502	10/1 9/26 10/7	Amarisa Caswell EMPF Mitch Upton EMTF Samantha Silverstein EMTF	3	ICP 0700	ICP 2100
AMB4	E-200	10/3	Zachary Josieovich EMPF John Burke AEMF	2	ICP 0700	ICP 2100
RT1	E-149	10/1	Willie Buriss EMPF Andrew Smith EMTF	2	ICP 0700	ICP 2100
SOFR	O-238	9/25	Don Fullmer	1	ICP 0700	ICP 2100

Work Assignments (Task and Purpose)

Task: Continue direct line construction from Detroit Lake to Rock Creek. Continue patroling along Hwy 22 corridor, mopping up areas of heat and securing around structures and identified values at risk.

Purpose: To protect values at risk and limit fire spread.

End State (Desired outcome and Time Frame)

Values are protected and fire is held to minimum footprint as possible given current conditions.

EMS Transport Time Risk Analysis

X	<2HRS **GREEN**	<3HRS **YELLOW**	>3HRS **RED**

Note

Special Instructions

In the event of an emergency transport along Hwy 22 contact ODOT Dispatch at 503-363-0457 for immediate clearing of roadway operations.
CONTACT MEDICAL SECTION CHIEF TODD MIRANDA (b)(6) F EXPERIENCING COVID-19 LIKE SYMPTOMS.
COVID SPECIALIST DON TURNER WILL BE OPERATING IN BRANCH II. COVID SPECIALISTS MUST CHECK IN & OUT WITH DIVS EACH TIME THEY ENTER/EXIT THAT DIVISION.
RESOURCE ADVISORS WILL BE OPERATING IN DIVISIONS. THEY MUST CHECK IN & OUT WITH DIVS EACH TIME THEY ENTER/EXIT THAT DIVISION.
*Available for IA

Division/Group Communication Summary

Function	Frequency RX	Frequency TX	TONE RX	TONE TX	Channel	Function	Frequency RX	Frequency TX	Channel
Command 9	(b)(7)(F)				9	A/G	(b)(7)(F)		13
Tactical					6				

Prepared by	Approved By	Date	Time
Betsy Dragan RESL	Thomas Winship PSC (t)	9/24/2020	22:00

ICS 204 NFES 1328

DIVISION ASSIGNMENT LIST	Branch	Division/Group
Incident Name	II	WHISKEY
BEACHIE CREEK FIRE	Operational Period Date: 9/25/2020	Time: 0700-2100

Operations Personnel

Operations Chief	Craig Daugherty / Danny Montoya / Nick Castro (t)	Branch Director	Travis Mabery / Marcus Cornwell (t)
Safety Officer	Don Muise / Mike Gillespie / Ricky Cox (t) / Travis Dotson (t)	Division/Group Supervisor	Preston Mercer / Matt Moe (t)

Resources Assigned This Period

Strike Team/Task Force/ Resource Designator	Req#	Last Shift	Leader	# Persons	Drop Off Point /Time	Pick Up Point / Time
HC1 Wolf Creek	C-12	9/26	Jacob Garate	22	ICP 0700	ICP 2100
TFLD	C-20.2	10/1	Mike Renovato	1	ICP 0700	ICP 2100
TFLD	O-413	10/1	Dorian Soliz	1	ICP 0700	ICP 2100
*HC2IA Phoenix	C-20	10/1	Clint Kelley	18	ICP 0700	ICP 2100
HC2 Inbound LLC	C-39	10/4	Wes Nettleship	20	ICP 0700	ICP 2100
ENG3 Naches 382	E-108	9/26	James Stillwaugh	5	ICP 0700	ICP 2100
*ENG5 Alder Creek	E-111	9/25	Michael Gray	3	ICP 0700	ICP 2100
*ENG6 Pike San Isabel NF	E-135	9/27	Kyle Kerstiens	6	ICP 0700	ICP 2100
ENG6 First Strike	E-142	9/27	Ed Foote	3	ICP 0700	ICP 2100
FELB (t)	O-290	9/25	Mack Lesaniak	1	ICP 0700	ICP 2100
FMOD Ground Zero Fallers	O-302	9/27	Ben Clark	2	ICP 0700	ICP 2100
HEQB (t)	O-282	9/28	Oliver Bossert	1	ICP 0700	ICP 2100
WT2 Short Inc.	E-46	10/2	Trevor Wilde	1	ICP 0700	ICP 2100
EXCA Hatfield Trucking	E-184	10/3	Brian Delcollo	2	ICP 0700	ICP 2100
MEDIC WHISKEY	O-82 O-504	9/26 10/7	Mark Bessey EMPF Scott Mann EMTF	2	ICP 0700	ICP 2100
AMB2	E-83	9/29 10/3	Kyle Meede EMPF Daryen Keahiolalo EMTF	2	ICP 0700	ICP 2100
REMS1	E-473	10/4	Tim Sanders EMPF Bethany Urban EMPF Tanner Sander Ben Yellin	4	ICP 0700	ICP 2100
SOF2	O-326	9/28	Randy Prewitt	1	ICP 0700	ICP 2100
SOFR (t)	O-434	10/3	Jon Boe	1	ICP 0700	ICP 2100

Work Assignments (Task and Purpose)

Task: Patrol and monitor contained line. Continue patroling along Hwy 22 corridor, mopping up areas of heat and securing around structures and identified values at risk.

Purpose: To protect values at risk and limit fire spread.

End State (Desired outcome and Time Frame)

Values are protected and fire is held to a minimum footprint as possible given current conditions.

EMS Transport Time Risk Analysis

						Note
X	<2HRS **GREEN**		<3HRS **YELLOW**		>3HRS **RED**	

Special Instructions

In the event of an emergency transport along Hwy 22 contact ODOT Dispatch at 503-363-0457 for immediate clearing of roadway operations.
CONTACT MEDICAL SECTION CHIEF TODD MIRANDA (b)(6) IF EXPERIENCING COVID-19 LIKE SYMPTOMS.
COVID SPECIALIST DON TURNER WILL BE OPERATING IN BRANCH II. COVID SPECIALISTS MUST CHECK IN & OUT WITH DIVS EACH TIME THEY ENTER/EXIT THAT DIVISION.
RESOURCE ADVISORS WILL BE OPERATING IN DIVISIONS. THEY MUST CHECK IN & OUT WITH DIVS EACH TIME THEY ENTER/EXIT THAT DIVISION.
*Available for IA

Division/Group Communication Summary

Function	Frequency RX	Frequency TX	TONE RX	TONE TX	Channel	Function	Frequency RX	Frequency TX	Channel
Command 10	(b)(7)(F)				10	A/G	(b)(7)(F)		13
Tactical					4				

Prepared by	Approved By	Date	Time
Betsy Dragan RESL	Thomas Winship PSC (t)	9/24/2020	22:00

ICS 204 NFES 1328

DIVISION ASSIGNMENT LIST	Branch	Division/Group
Incident Name	II	ZULU
BEACHIE CREEK FIRE	Operational Period	
	Date: 9/25/2020	Time: 0700-2100

Operations Personnel

Operations Chief	Craig Daugherty / Danny Montoya / Nick Castro (t)	Branch Director	Travis Mabery / Marcus Cornwell (t)
Safety Officer	Don Muise / Mike Gillespie / Ricky Cox (t) / Travis Dotson (t)	Division/Group Supervisor	Dan Houser / Jimmy Haigh / Aaron O'Dell (t)

Resources Assigned This Period

Strike Team/Task Force/ Resource Designator	Req#	Last Shift	Leader	# Persons	Drop Off Point /Time	Pick Up Point / Time
HC	BC C-2	10/2	Sebastian Kallos	20	ICP 0700	ICP 2100
HC	BC C-3	10/2	Chad Haugen	20	ICP 0700	ICP 2100
HC	BC C-4	10/2	Nick Doleman	20	ICP 0700	ICP 2100
TFLD	BC O-23	10/1	Rob Lomavatu	1	ICP 0700	ICP 2100
TFLD	BC O-24	10/1	Justin Penney	1	ICP 0700	ICP 2100
TFLD	BC O-25	10/1	J.J. Lum	1	ICP 0700	ICP 2100
TFLD	BC O-26	10/1	Cian Carroll	1	ICP 0700	ICP 2100
TFLD	BC O-27	10/1	Darin Summerhays	1	ICP 0700	ICP 2100
HEQB	BC O-42	10/1	Doug Smith	1	ICP 0700	ICP 2100
ENG5	BC E-1	10/2	Mikhail Elsay	4	ICP 0700	ICP 2100
ENG5	BC E-2	10/2	Leon Gallic	4	ICP 0700	ICP 2100
ENG5	BC E-3	10/2	Sean Owens	4	ICP 0700	ICP 2100
ENG5	BC E-4	10/2	Dan Mills	4	ICP 0700	ICP 2100
ENG5	BC E-5	10/2	Mat Kelly	4	ICP 0700	ICP 2100
ENG5	BC E-6	10/2	Derek Rushton	4	ICP 0700	ICP 2100
ENG5	BC E-7	10/2	Steffyn Hunt	4	ICP 0700	ICP 2100
ENG5	BC E-8	10/2	Danika Snook	4	ICP 0700	ICP 2100
ENG5	BC E-9	10/2	Michael Miller	4	ICP 0700	ICP 2100
ENG5	BC E-10	10/2	Brad Lamothe	4	ICP 0700	ICP 2100
ENG5	BC E-11	10/2	Max Forrester	4	ICP 0700	ICP 2100
ENG5	BC E-12	10/2	Alicia Rhodenizer	4	ICP 0700	ICP 2100
FMOD Brothers Fire	O-485	10/5	Levi Merritt Justin Offredi	2	ICP 0700	ICP 2100
MEDIC ZULU	O-463	10/3	Brandon Blue EMPF Clayton Ahrendt EMTF	2	ICP 0700	ICP 2100
SOF2	O-324	9/28	Kris Croddy	1	ICP 0700	ICP 2100

Work Assignments (Task and Purpose)

Task: Coordinate with Structure Protection Group to continue direct tactics from the community of Lyons to Gates along Hwy 22. Continue patroling along Hwy 22 corridor, mopping up areas of heat and securing around structures and identified values at risk.

Purpose: To protect values at risk and limit further fire spread.

End State (Desired outcome and Time Frame)

Values are protected and fire is held to its current footprint.

EMS Transport Time Risk Analysis

X	<2HRS **GREEN**		<3HRS **YELLOW**		>3HRS **RED**

Note

Special Instructions

In the event of an emergency transport along Hwy 22 contact ODOT Dispatch at 503-363-0457 for immediate clearing of roadway operations.
CONTACT MEDICAL SECTION CHIEF TODD MIRANDA (b)(6) F EXPERIENCING COVID-19 LIKE SYMPTOMS.
COVID SPECIALIST DON TURNER WILL BE OPERATING IN BRANCH II. COVID SPECIALISTS MUST CHECK IN & OUT WITH DIVS EACH TIME THEY ENTER/EXIT THAT DIVISION.
RESOURCE ADVISORS WILL BE OPERATING IN DIVISIONS. THEY MUST CHECK IN & OUT WITH DIVS EACH TIME THEY ENTER/EXIT THAT DIVISION.
*Available for IA

Division/Group Communication Summary

Function	Frequency RX	Frequency TX	TONE RX	TONE TX	Channel	Function	Frequency RX	Frequency TX	Channel
Command 9	(b)(7)(F)				9	A/G	(b)(7)(F)		13
Command 10					10				
Tactical					5				

Prepared by	Approved By	Date	Time
Betsy Dragan RESL	Thomas Winship PSC (t)	9/24/2020	22:00

ICS 204 NFES 1328

DIVISION ASSIGNMENT LIST	Branch	Division/Group
Incident Name		IA GROUP
BEACHIE CREEK FIRE	Operational Period Date: 9/25/2020 Time: 0700-2100	

Operations Personnel

Operations Chief	Craig Daugherty / Danny Montoya / Nick Castro (t)	Branch Director	
Safety Officer	Don Muise / Mike Gillespie / Ricky Cox (t) / Travis Dotson (t)	Division/Group Supervisor	Josh Cantrell / Ryan Barela (t)

Resources Assigned This Period

Strike Team/Task Force/ Resource Designator	Req#	Last Shift	Leader	# Persons	Drop Off Point /Time	Pick Up Point / Time
Smoke Jumper Module	O-298	9/26	Dante Ybarra	3	ICP 0700	ICP 2100
EQPM	O-9	10/5	Andrew Leland	1	ICP 0700	ICP 2100
ENG4 Fireworks LLC Brush410	E-170	10/2	Scott Halsey	3	ICP 0700	ICP 2100
ENG4 BLM 8481	E-177	10/2	Thomas Jones	5	ICP 0700	ICP 2100

Work Assignments (Task and Purpose)

Task:

- Respond to new initial attack fires in the TFR.
- Provide support in Branch I & II as requested.

Purpose: To minimize growth of all new fires.

End State (Desired outcome and Time Frame)

New starts in the TFR are safely engaged and kept to minimum size.

EMS Transport Time Risk Analysis					Note
X	<2HRS GREEN		<3HRS YELLOW	>3HRS RED	

Special Instructions

CONTACT MEDICAL SECTION CHIEF TODD MIRANDA (b)(6) F EXPERIENCING COVID-19 LIKE SYMPTOMS.
COVID SPECIALISTS WILL BE OPERATING IN DIVISIONS. THEY MUST CHECK IN & OUT WITH DIVS EACH TIME THEY ENTER/EXIT THAT DIVISION.
RESOURCE ADVISORS WILL BE OPERATING IN DIVISIONS. THEY MUST CHECK IN & OUT WITH DIVS EACH TIME THEY ENTER/EXIT THAT DIVISION.

Division/Group Communication Summary

Function	Frequency RX	Frequency TX	TONE RX	TONE TX	Channel	Function	Frequency RX	Frequency TX	Channel
Command 9	(b)(7)(F)				9	A/G	(b)(7)(F)		13
Command 10					10				
Command 11					11				
Command 12					12				
Tactical									

Prepared by	Approved By	Date	Time
Betsy Dragan RESL	Thomas Winship PSC (t)	9/24/2020	22:00

CONTROLLED UNCLASSIFIED INFORMATION//BASIC

DIVISION ASSIGNMENT LIST	Branch	Division/Group
Incident Name		STRUCTURE GROUP
BEACHIE CREEK FIRE	Operational Period	
	Date: 9/25/2020	Time: 0700-2100

Operations Personnel

Operations Chief	Craig Daugherty / Danny Montoya / Nick Castro (t)	Branch Director	
Safety Officer	Don Muise / Mike Gillespie / Ricky Cox (t) / Travis Dotson (t)	Division/Group Supervisor	Bill David / Steve Cook (t)

Resources Assigned This Period

Strike Team/Task Force/ Resource Designator	Req#	Last Shift	Leader	# Persons	Drop Off Point /Time	Pick Up Point / Time
TFLD	O-458	10/2	Lane Pedersen	1	ICP 0700	ICP 2100
ENG5 DNR	E-171	10/2	Mark Kincaid	3	ICP 0700	ICP 2100
ENG5 DNR	E-179	10/2	Ben Hood	4	ICP 0700	ICP 2100
ENG5 DNR	E-180	10/2	Matt Fisher	4	ICP 0700	ICP 2100
ENG5 DNR	E-181	10/2	Mack Zabala	4	ICP 0700	ICP 2100
ENG5 DNR	E-182	10/2	Dylan Vanpelt	4	ICP 0700	ICP 2100
WTT1 Concho	E-174	10/1	Todd Rexroat	2	ICP 0700	ICP 2100
FMOD Top Notch	O-484	10/5	Kyle Armijo Daniel McMillen	2	ICP 0700	ICP 2100

Work Assignments (Task and Purpose)

Task: Identify opportunities for structure protection as needed.

Purpose: To provide struture protection for communities in fire area.

End State (Desired outcome and Time Frame)

All structures are protected and threats are mitigated.

EMS Transport Time Risk Analysis			Note
X <2HRS GREEN	<3HRS YELLOW	>3HRS RED	

Special Instructions

CONTACT MEDICAL SECTION CHIEF TODD MIRANDA (b)(6) IF EXPERIENCING COVID-19 LIKE SYMPTOMS.
COVID SPECIALISTS WILL BE OPERATING IN DIVISIONS. THEY MUST CHECK IN & OUT WITH DIVS EACH TIME THEY ENTER/EXIT THAT DIVISION.
RESOURCE ADVISORS WILL BE OPERATING IN DIVISIONS. THEY MUST CHECK IN & OUT WITH DIVS EACH TIME THEY ENTER/EXIT THAT DIVISION.
*Available for IA

Division/Group Communication Summary

Function	Frequency RX	Frequency TX	TONE RX	TONE TX	Channel	Function	Frequency RX	Frequency TX	Channel
Command 9	(b)(7)(F)				9	A/G	(b)(7)(F)		13
Command 10					10				
Command 11					11				
Command 12					12				
STRC TAC					7				

Prepared by	Approved By	Date	Time
Betsy Dragan RESL	Thomas Winship PSC (t)	9/24/2020	22:00

ICS 204 NFES 1328

DIVISION ASSIGNMENT LIST	Branch	Division/Group
Incident Name		LE GROUP
BEACHIE CREEK FIRE	Operational Period Date: 9/25/2020 Time: 0700-2100	

Operations Personnel

Operations Chief	Craig Daugherty / Danny Montoya / Nick Castro (t)	Branch Director	
Safety Officer	Don Muise / Mike Gillespie / Ricky Cox (t) / Travis Dotson (t)	Division/Group Supervisor	Shawn Burnham

Resources Assigned This Period

Strike Team/Task Force/ Resource Designator	Req#	Last Shift	Leader	# Persons	Drop Off Point /Time	Pick Up Point / Time
MARION-INVEST			Burnham			
MARION-ROAD			Lt. Hunter			
LINN-ROAD			Lt. Vogt			
OSP-ROAD			Lt. Iwai			

Work Assignments (Task and Purpose)

Search operations in North Fork.
Road block operation in Santiam Canyon.

End State (Desired outcome and Time Frame)

EMS Transport Time Risk Analysis

X	<2HRS GREEN		<3HRS YELLOW		>3HRS RED

Note

Special Instructions

CONTACT MEDICAL SECTION CHIEF TODD MIRANDA (b)(6) IF EXPERIENCING COVID-19 LIKE SYMPTOMS.
COVID SPECIALISTS WILL BE OPERATING IN DIVISIONS. THEY MUST CHECK IN & OUT WITH DIVS EACH TIME THEY ENTER/EXIT THAT DIVISION.
RESOURCE ADVISORS WILL BE OPERATING IN DIVISIONS. THEY MUST CHECK IN & OUT WITH DIVS EACH TIME THEY ENTER/EXIT THAT DIVISION.

Division/Group Communication Summary

Function	Frequency RX	Frequency TX	TONE RX	TONE TX	Channel	Function	Frequency RX	Frequency TX	Channel
Command 9	(b)(7)(F)				9	A/G	(b)(7)(F)		13
Command 10					10				
Command 11					11				
Command 12					12				
Tactical									

Prepared by	Approved By	Date	Time
Betsy Dragan RESL	Thomas Winship PSC (t)	9/24/2020	22:00

ICS 204 NFES 1328

AIR OPERATIONS SUMMARY 220	Prepared By: Natalie Bench	Prepared: 09/24/2020	Prepared Time: 1700hrs.		
1. INCIDENT NAME: BEACHIE CREEK	2. OPERATIONAL PERIOD 09/25/2020	START TIME: 0800	END TIME: 1900	SUNRISE: 0704	SUNSET: 1903

3. REMARKS (Safety Notes, Hazards, Air Operations Special Equipment, etc.).

- ***Assess mission complexity and the Benefit/Risk of the mission.***
- ***Ensure visibility and winds are adequate to safely conduct flight operations.***
- ***Ensure safe vertical & horizontal separation between aircraft in smoky conditions. Call in and out of the dips.***
- ***If you see a UAS on your division report it up the chain of command to Air Operations, it may or may not be a "friendly"!***

*****Heads Up!!!*****

BE AWARE OF POSSIBLE AIRSPACE INTRUSIONS BY MANNED AND UNMANNED AIRCRAFT.

4. READY ALERT AIRCRAFT:

See Medical Plan in the IAP

5. TFR:
0/9266
Frequency: (b)(7)(F)

45°02'30"N	122°53'00"W
45°02'30"N	122°30'10"W
44°55'34"N	122°11'12"W
44°50'45"N	122°04'00"W
44°42'00"N	122°11'40"W
44°30'00"N	122°40'00"W

Altitude: From the surface up to and including 8,000 feet MSL

From September 21, 2020 at 0230 UTC To October 18, 2020 at 0300 UTC

6. PERSONNEL	NAME	PHONE #	7. FREQUENCIES	AM	FM	8. FIXED-WING Avail/ Type/ Make-Model/ N#/ Base
AOBD	Raul Aguilera	(b)(6)	A/A Primary (A-53)	(b)(7)(F)		AIRTANKERS: ORDER THRU ATGS
~~ASGS~~	~~Natalie Bench~~		A/A Secondary (A-80)			
			A/G Primary			ATGS: Order through dispatch if needed
HEBMt	Steve Spellberg		A/G Secondary			
HEBM	Natalie Bench		DECK			
			A/A Lionshead			Eugene Dispatch Center: 541-225-6400
			A/A Riverside			
			Air Guard			*Cost Email: 2020.beachiecreek.finance@firenet.gov*

9. HELICOPTERS

FAA N#	TY	MAKE/ MODEL	BASE	START	AVAIL	REMARKS	FAA N#	TY	MAKE/ MODEL	BASE	START	AVAIL	REMARKS
(b)(6)	3	AS350-B3	Salem	0800	0830	Recon/ IA/ Bucket							
	2	Bell 205 A-1	Salem	0800	0830	Rappel/ IA/ Bucket							
	1	S-64E	Salem	0800	0830	Tanked							

10. TASK/ MISSION/ ASSIGNMENT (Type/ function includes: Air Tactical, Retardant, Recon, Personnel Transport, Bucket Operations, SAR, etc.)					
TYPE/FUNCTION	PRIORITY	NAME OF PERSONNEL OR CARGO (If applicable) or instructions for tactical aircraft	MISSION START	FLY FROM	FLY TO
ATGS		As needed and approved by OPS, will be requested through dispatch	TBD	TBD	Fire
Recon		Fire reconnaissance by Ops.	TBD	Salem	Fire
Water Drops		As needed and approved by OPS, order through DIVS or ATGS.	TBD	Salem	Fire
IA		As requested within the TFR.	TBD	Salem	Fire

Helibase, Dip Sites, Pick Up Sites, etc.		Helibase, Dip Sites, Pick Up Sites, etc.	
Howell Prairie Helibase:	44° 53.67' N X 122° 52.20' W	Opal Lake:	44° 47.594' N x 122° 13.191' W
Davis Airstrip:	44° 44.76' N X 122° 25.28' W	Detroit Lake:	44° 42.659' N x 122° 11.311' W
Salem Airport:	44° 54.49' N X 123° 00.12' W	Elkhorn Lake:	44° 49.338' N x122° 18.577' W
Albany Airport:	44° 38.32' N X 123° 03.65' W	Big Cliff Reservoir:	44° 43.333' N x122° 15.134' W
H-1:	44° 47.23' N X 122° 39.84' W	Tumble Lake:	44° 44.848' N x122° 13.580' W
		Santiam Dip:	44° 46.841' N x 122° 39.394'W
		Silver Dip:	44° 58.917' N x 122° 44.433'W
		Beyers Dip:	45° 02.018' N x 122° 33.386'W

Wind Restrictions

Flights above ground level	Flight Permitted in Winds Less than / Maximum Gust Spread		
	Type 1 Helicopters	Type 2 Helicopters	Type 3 Helicopters
More than 500' AGL	<50kts / Gusts: N/A	<50kts / Gusts: N/A	<50kts / Gusts: N/A
Less than 500' AGL	<40kts / Max Gust Spread: 15kts	<40 kts / Max Gust Spread: 15kts	<30kts / Max Gust Spread: 15kts

Approved by: /s/ *Raul Aguilera*-AOBD

Incident Radio Communications Plan (ICS 205) Day Operations

Incident Name: Beachie Creek	SOUTHWEST AREA TYPE 1 INCIDENT MANAGEMENT TEAM 2 JOHN PIERSON - INCIDENT COMMANDER	Operational Period: 09/25/2020

Channel	Function	Frequency	Narrowband	Assignment & Remarks
1	TAC 1	(b)(7)(F)	Narrow	DIV A
2	TAC 2		Narrow	DIV F/H
3	TAC 3		Narrow	DIV K
4	TAC 4		Narrow	DIV W
5	TAC 5		Narrow	DIV Z
6	TAC 6		Narrow	DIV R
7	STRC TAC		Narrow	State Fire Net
8	Command 8		Narrow	Off Line
9	Command 9		Narrow	Halls Ridge
10	Command 10		Narrow	Sweet Spring Mountain
11	Command 11		Narrow	Raider Ridge
12	Command 12		Narrow	High Hill
13	A/G Pri		Narrow	Primary& Medical A/G
14	A/G Sec		Narrow	Secondary A/G
15	VMED28		Narrow	Unassigned
16	Air Guard		Narrow	Emergency Use only

Prepared by: Martin Johns COML Martin Johns

Note: All Command Repeaters are Linked **COMM UNIT:** (b)(6)

Incident Radio Communications Plan (ICS 205) Day Operations

Incident Name: I/A	SOUTHWEST AREA TYPE 1 INCIDENT MANAGEMENT TEAM 2 JOHN PIERSON - INCIDENT COMMANDER			Operational Period: 09/25/2020
Channel	**Function**	**Frequency**	**Narrowband**	**Assignment & Remarks**
1	PROJ MDL	(b)(7)(F)	Narrow	WIF TAC
2	ODF RED		Narrow	ODF TAC
3	COFFIN		Narrow	WIF RPTR 8 Miles SE Of Detroit
4	COUGAR		Narrow	WIF RPTR 24 Miles E Of Sweet Home
5	HUSS		Narrow	WIF RPTR 27 Miles E Of Sweet Home
6	SCT MTN		Narrow	ODF RPTR 6 Miles W Of Sweet Home
7	CGR RCK		Narrow	ODF RPTR 19 Miles NE Of Sweet Home
8	Command 8		Narrow	Off Line
9	Command 9		Narrow	Halls Ridge
10	Command 10		Narrow	Sweet Spring Mountain
11	Command 11		Narrow	Raider Ridge
12	Command 12		Narrow	High Hill
13	A/G Pri		Narrow	Primary&Medical A/G
14	A/G Sec		Narrow	Secondary A/G
15	VMED28		Narrow	Unassigned
16	Air Guard		Narrow	Emergency Use only

Prepared by: Martin Johns COML

Note: All Command Repeaters are Linked **COMM UNIT:** (b)(6)

SOUTHWEST AREA INCIDENT MANAGEMENT TEAM

Southwest Incident Management Team 2

Line Supply Order

Supply Order for Division:			Order #
1	1000' Hose Lay	Quantity:	
	10 Rolls 100' 1-1/2" Hose, 10 Rolls 100' 1" Hose, 10 1-1/2" Gated Wyes, 10 R5's, 10 1-1/2" to 1" Reducers		
2	2000' Hose Lay	Quantity:	
	20 Rolls 100' 1-1/2" Hose, 20 Rolls 100' 1" Hose, 20 1-1/2" Gated Wyes, 20 R5's, 20 1-1/2" to 1" Reducers		
3	3000' Hose Lay	Quantity:	
	30 Rolls 100' 1-1/2" Hose, 30 Rolls 100' 1" Hose, 30 1-1/2" Gated Wyes, 30 R5's, 30 1-1/2" to 1" Reducers		

		NFES#	Quantity
4	3/4" Hose (50') pencil/garden	1016	
5	3/4" Valve Gated Wye	0272	
6	3/4" Garden Nozzle	0136	
7	1" Hose (100')	1238	
8	1" Wye (Only Available at GBK)	0839	
9	1" Inline-Tee (1x1x3/4")	1809	
10	1" Inline-Tee (1x1x1")	2240	
11	1" Nozzle Forester (Twin Tip) (R5)	0024	
12	1" Nozzle, Barrel (KK)	1081	
13	1-1/2" Hose (100')	1239	
14	1-1/2" Gated Wye	0231	
15	1-1/2" Nozzle, KK	1082	
16	1-1/2"x 1" Inline-Tee	0731	
17	1-1/2"x 1" Reducer	0010	
18	1" x 3/4" Reducer	0733	
19	3/4" x 1" Increaser	2235	
20	1" x 1-1/2" Increaser	0416	
21	Mark 3 Pump & Kit (now separate in 2019)	0148 & 3870	
22	1-1/2" Check & Bleeder Valve	0228	
23	Wrap, Structure 54"x 300'	0881	
24	Foam (5 GAL)	1145	
25	Ribbon, Flagging (Specify color or type)		
26	Batteries, AA (+/- 25 Pg/flat)	0030	
27	Blivet Bag, 55 gal (filled)	0437	
28	Blivet Bag, 72 gal (filled)	0426	
29	Water, Cubies (filled)	0048	
30	Water, bottled, cases		
31	Gatorade		
32	MRE's	1842	
33	Saw Gas (Gallons/Mix/Raw?)		
34	Saw Oil (Quarts or Gallons?)	1869/1880	
35	Saw Mix (Pints or Gallons?)	3444/0341	
36	Drip Torch (Filled or Empty/Ratio)	0241	
37	Burn Fuel (Gallons & Ratio)		
38	Fusees (72/Bx)	0105	
39	Flare, fire, 3/4" x 3 1/2" (10/Bx)	0371	
40	Sprinkler Kit	0920	
41	Backpack Pump (Full/Empty?)	1149/0909	
42	Heavy Mil Plastic, Clear, (16' x 100'/Roll)	0143	
43	Pumpkin, Collapsible Tank (Gallons?)		
44	Porta-Tank, Folding w/Frame (1K or 1.5K gal)	0661 or 0664	
45	Flares, Stubby 1-1/2" (12/Bx)	0687	
46	Cartridge #6 purple (100/Bx)	0372	
47	Small Sprinkler Kit Order (<10 Structures)		
48	Medium Sprinkler Kit Order (10-40 Structures)		
49	Large Sprinkler Kit Order (>40 Structures)		

Needed By	Deliver To
Date:	Location:
Time:	Contact:

Small Sprinkler Order <10 Structures

10 sprinkler Kits
3000'-1 1/2" Hose
3000'-1" Hose
20-1 1/2" Gated Y's
5-1"gated Y's
20-1 1/2" to 1" Reducers
20-KK Nozzles
2-Mark III Pumps
2-MarkIII Pump Kits (incl. 5 gal unleaded gas & 1qt. 2-cycle oil)
5-1500 Gallon Portatank
5 Gallons Foam
Additional 10 Gallons Unleaded Gas
Additional 2 Quarts 2-Cycle Oil

Medium Sprinkler Order 10-40 Structures

40 sprinkler Kits
5000'-1 1/2" Hose
5000'-1" Hose
35-1 1/2" Gated Y's
10-1"gated Y's
40-1 1/2" to 1" Reducers
20-KK Nozzles
5-Mark III Pumps
5-MarkIII Pump Kits (incl. 5 gal unleaded gas & 1qt. 2-cycle oil)
5-1500 Gallon Portatank
25 Gallons Foam
Additional 25 Gallons Unleaded Gas
Additional 5 Quarts 2-Cycle Oil

Large Sprinkler Order >40 Structures

50 sprinkler Kits
10,000'-1 1/2" Hose
7000'-1" Hose
50-1 1/2" Gated Y's
20-1"gated Y's
50-1 1/2" to 1" Reducers
30-KK Nozzles
10-Mark III Pumps
10-MarkIII Pump Kits (incl. 5 gal unleaded gas & 1qt. 2-cycle oil)
8-1500 Gallon Portatank
40 Gallons Foam
Additional 50 Gallons Unleaded Gas
Additional 10 Quarts 2-Cycle Oil

SAFETY MESSAGE

INCIDENT NAME: BEACHIE CREEK FIRE	OPERATIONAL PERIOD: 9/25/2020 DAY OPS

MAJOR HAZARDS:

• **Driving** • **Felling/ Hazard Trees** • **Heavy Equipment Use** • **Weather Conditions** • **Covid-19 Mitigation**	***Fire Order of the Day:*** *Keep informed on fire weather conditions and forecasts.*



Human Factor Watch Outs

Watching out for yourself, coworkers, subordinates and your boss is a primary responsibility for everyone involved in high risk activities. Watch outs are not just for the tactical environment. The Human Factor Watch Outs are designed to create an opportunity for you to take a tactical pause and re-evaluate your situation.
If any of the following occur:

- Your briefing was unclear.
- You are not getting answers to your questions.
- You are not getting clear acknowledgement of your message.
- You are encountering hazards that are not mentioned in your brief.
- Your team is not debriefing.
- Your tempo is too high to maintain command and control.

Take a moment to re-assess your situation.
STOP THINK TALK Then ACT

NARRATIVE:

Decision Making

All humans are faced with making decisions. Some decisions have minimal consequence while others are momentous with serious consequences. Regardless of the outcome the process by which we make decisions is the same. Our expectation of our decision's end result is always a combination of two things: the chances of a bad outcome and the amount of value we will receive (risk vs. reward). Expectations need to be founded in factual, analytic processes but are often affected by emotion, hope and outside influences. Repetitive exposure to risk can create a sense of false security and as a result what should be scary becomes commonplace. It is extremely difficult to stay alert when you are inside your comfort zone. The truth is, there is no fire environment that does not have an inherent element of risk and fire line personnel are always in danger of injury or worse. In fire suppression we might consider a high risk tactic, for instance helicopter rappelling, for the opportunity to place firefighters on a small fire with growth potential in inaccessible terrain. In some instances, the risk is worth the reward. It is vitally important to separate the emotion, hope and outside influences from decision making. Objective risk management, sound strategy and tested tactics are the only way to effectively minimize bad decisions. (NB 2017)

TEAM SAFETY OFFICERS:	Don Muise, Mike Gillespie, Ricky Cox(t), Travis Dotson(t)

Ricky Cox

WILDLAND FIRE COVID-19 SCREENING TOOL

Today or in the past 24 hours, have you had any of the following symptoms[4]?

Symptom
Cough more than expected?
Shortness of breath or difficulty breathing?
Fever?
Chills?
Muscle pain outside your normal for firefighting?
Sore throat?
New loss of taste or smell?
** Take temperature with no-touch thermometer, if available **

Instructions for Screening

Item	What to Do
If resource has a cough that is more than expected, shortness of breath or difficulty breathing, or any other symptoms listed.	DO NOT MOBILIZE
At Entries: Consider adequate number of personnel needed for screening. Although medical personnel are ideal, screeners do not have to be medically trained. If resource has cough, shortness of breath or difficulty breathing, or any other listed symptoms including fever (over 100.4) at entry.	DO NOT ANNOUNCE Ask individual to step aside and follow the steps below.

Steps to follow
Escort symptomatic individual to isolation area.
Isolation support personnel should begin documentation.
Have symptomatic individual contact Supervisor for further direction.
Notify public health officials.
Have individual transported as appropriate.
Protect and secure any collected Personal Identifiable Information (PII) or Personal Health Information (PHI).

IF YOU EXPERIENCE COVID-19 SYMPTOMS, CONTACT IMMEDIATELY:
TODD MIRANDA
(b)(6)

[4] Symptoms of Coronavirus
https://www.cdc.gov/coronavirus/2019-ncov/symptoms-testing/symptoms.html

MEDICAL PLAN (ICS 206 WF)

1. Incident/Project Name	2. Operational Period
BEACHIE CREEK FIRE	Date/Time **09/25/2020** **0700-2100**

3. Ambulance Services

Name	Complete Address	Phone and or EMS Frequency	Advanced Life Support	
Lyons Ambulance	1114 Main Street Lyons, Oregon 97358	**Dispatch via 911**	Yes	
Santiam Ambulance	1401 N. 10th Ave. Stayton, Oregon 97383	**Dispatch via 911**	Yes	
Falck Ambulance (971) 708-9970 Supv.	1790 Front Street NE Salem, Oregon 97301	**Dispatch via 911** (503) 588-6123 (503) 763-1401	Yes	

4. Air Ambulance Services

Name	Phone	Type of Aircraft & Capability
LIFE FLIGHT	Call 911 (800) 232-0911	A119, Flight Nurse and Paramedic, Night Vision. Contact A/G PRI. *VFR dependent
REACH Roseburg Reach 8 N323RX Brookings Reach 19 N859MB North Bend Reach 53 N5431M	Call 911 (800) 338-4045	A-Star or Bell 407. Flight Nurse and Paramedic, Night Vision. Contact A/G PRI. *VFR dependent
Air Link (Bend and Klamath)	Dispatch (800) 621-5433	A135 or Bell 407. Flight Nurse and Paramedic, Night Vision,30 Min response. Contact A/G PRI. *VFR dependent
OREGON ARMY NATIONAL GUARD MEDEVAC Madres, Oregon	Call NWCC (503) 808-2720 (503) 701-2552	UH-60M, ALS, Hoist, Short haul or fly direct, Night Vision. Contact on A/G PRI. 60 Min response. *VFR dependent

5. Hospitals ***TRAVEL TIMES ARE APPROXIMATE TO DEFINITIVE CARE UNDER CLEAR CONDITIONS***

Name Complete Address	GPS Datum – WGS 84 Coordinate Standard Degrees Decimal Minutes DD° MM.MMM' N - Lat DD° MM.MMM' W - Long		Travel Times From DP28 Air	Ground	Phone	Helipad(s) Yes	No	Level of Care Type of Facility
SANTIAM HOSPITAL 1401 N. 10 Ave. Stayton, Oregon 97358	Lat Long VHF	44° 48.20 N 122° 47.04 W 155.3400 (VMED28) TX tone: 156.7	5 Min *if VFR	15 Min	(503) 769-9256	Yes 1		Level 4
SILVERTON HOSPITAL 342 Fairview Street Silverton, Oregon 97381	Lat Long VHF	45° 0.276 N 122° 47.418 W 155.3400 (VMED28) TX tone: 156.7	5 Min *if VFR	15 Min	(503) 873-1691	Yes 1		Level 4
SALEM HEALTH HOSPTIAL 890 Oak Street Salem, Oregon 97301	Lat Long VHF	44° 55.57 N 123° 02.01 W 155.3400 (VMED28) TX tone 156.7	10 Min *if VFR	35 Min	(503) 814-1300 ER	Yes 1		Level 2 Trauma
OHSU MEDICAL CENTER 3181 SW Sam Jackson Park Road Portland, OR 97239	Lat Long VHF	45° 29.947 N 122° 41.123 W 155.3400 (VMED28) TX tone 156.7	15 Min *if VFR	75 Min	(503) 494-8311 ER	Yes 2		Level 1 Trauma
EMANUAL HOSPITAL 2801 N. Gantenbein Ave. Portland, Oregon 97227	Lat Long VHF	45° 32.668 N 122° 40.293 W 155.3400 (VMED28) TX tone 156.7	15 Min *if VFR	75 Min	(503) 413-7260 ER (503) 413-4121 Trauma (503) 413-4232 Burn	Yes 2		Level 1 Trauma Burn Center

FOR ANY AFTER HOURS COVID SYMPTOMS CALL (b)(6)

***NOTE:TRAVEL TIMES ARE CALCULATED FROM DP28 to Level 1 Hospital.**

MEDICAL PLAN (ICS 206 WF)

6. Division Branch Group	Area Location Capability	***ALL TIMES APPROXIMATE***
MEDICAL SECTION CHIEF	Beachie Creek ICP	Covid Coordinator: Todd Miranda EMPF
COVID RESPONSE	Branch I	Covid Responder: Seth Buchanan EMTF
	Branch II	Covid Responder: Don Turner EMTF
BEACHIE CREEK ICP	EMS Responders & Capability:	Jeff Hatch MEDL / EMT; Scott Phillips MEDL / EMPF; Melanie Dolan MEDL(t) / EMPF
	Equipment Available on Scene:	ALS Kit / BLS kit / Trauma Kit / AED / Burn Kit / O2 Kit
	Medical Emergency Channel:	911 and Contact Medical Unit Leader
	ETA for Ambulance to Scene:	10 minutes after contacting the local 911
	Air:	15 minutes to definitive care once airborne.
	Ground:	30 minutes to definitive care once packaged.
DIV ALPHA	EMS Responders & Capability:	ALPHA MEDICS: Charles Rose EMPF(IA); Cole Wallace EMTF (IA); Dustin Bartee EMTF; Eric Cross EMTF AMBO 3: Brian Pingree EMPF; Casey Wilber EMTF
	Equipment Available on Scene:	ALS Ambulance / ALS Kit / BLS Kits / UTV
	Medical Emergency Channel:	Tac on Ground / Command Channel / A/G PRI
	ETA for Ambulance to Scene:	Ambulance in the DIV, response times vary depending upon terrain.
	Air:	15 minutes
	Ground:	75 minutes
DIV FOXTROT/ HOTEL	EMS Responders & Capability:	FOXTROT/HOTEL MEDICS: Allan Murray EMPF; Braden Harris EMTF AMBO 1: Todd McCabe EMPF; Ian Fagan EMTF
	Equipment Available on Scene:	ALS Ambulance / ALS Kit / BLS Kit
	Medical Emergency Channel:	Tac on Ground / Command Channel / A/G PRI
	ETA for Ambulance to Scene:	Ambulance in the DIV, response times vary depending upon terrain.
	Air:	15 minutes
	Ground:	75 minutes
DIV KILO	EMS Responders & Capability:	KILO MEDICS: Caleb Day EMPF; Sam Clairmont EMTF
	Equipment Available on Scene:	ALS Kit / BLS Kit
	Medical Emergency Channel:	Tac on Ground / Command Channel / A/G PRI
	ETA for Ambulance to Scene:	Ambulance in DIV A and F/H, response times vary depending upon terrain.
	Air:	20 minutes
	Ground:	120 minutes
DIV LIMA	EMS Responders & Capability:	Unstaffed
DIV NOVEMBER	EMS Responders & Capability:	Unstaffed

MEDICAL PLAN (ICS 206 WF)

DIV ROMEO	EMS Responders & Capability:	ROMEO MEDICS: Amarisa Caswell EMPF; Mitch Upton EMTF; Samantha Silverstein EMTF RT 1: Willy Burris EMPF; Andrew Smith EMTF AMBO 4: Zachary Josipovich EMPF; John Burke AEMF
	Equipment Available on Scene:	ALS Ambulance / ALS Kits / BLS Kits / UTV / TRT Equipment
	Medical Emergency Channel:	Tac on Ground / Command Channel / A/G PRI
	ETA for Ambulance to Scene:	Ambulance in the DIV, response times vary depending upon terrain.
	Air:	40 minutes
	Ground:	120 minutes
DIV WHISKEY	EMS Responders & Capability:	WHISKY MEDIC: Scott Mann EMTF REMS 1: Tim Sander Lead EMPF; Ben Yellin FFT1; Bethany Urban EMPF; Tanner Sander FFT2 AMBO 2: Kyle Meade EMPF; Daryen Keahiolalo EMTF
	Equipment Available on Scene:	ALS Ambulance / ALS Kits / BLS Kits / UTV / TRT Equipment
	Medical Emergency Channel:	Tac on Ground / Command Channel / A/G PRI
	ETA for Ambulance to Scene:	Ambulance in the DIV, response times vary depending upon terrain.
	Air:	25 minutes
	Ground:	100 minutes
DIV ZULU	EMS Responders & Capability:	ZULU MEDICS: Brandon Blue EMPF; Clayton Ahrendt EMTF
	Equipment Available on Scene:	ALS Kit / BLS Kit / UTV
	Medical Emergency Channel:	Tac on Ground / Command Channel / A/G PRI
	ETA for Ambulance to Scene:	Ambulance in DIV R and W, response times vary depending upon terrain.
	Air:	20 minutes
	Ground:	120 minutes
INITIAL ATTACK	EMS Responders & Capability:	I/A MEDICS: Responding from Division Alpha for Initial Attack. ALPHA MEDICS: Cole Wallace EMPF; Charles Rose EMPF
	Equipment Available on Scene:	ALS Kit / BLS Kit / UTV
	Medical Emergency Channel:	Tac on Ground / Command Channel / A/G PRI
	ETA for Ambulance to Scene:	Response varies depending on location, proximity of Ambulances in the adjacent DIV's, terrain and environmental conditions.
	Air:	UNK
	Ground:	UNK

7. Name & Location			
Jeff Hatch-MEDL Scott Phillips-MEDL Melanie Dolan-MEDL(t (b)(6)	09/24/2020	Don Muise SOF1 Mike Gillespie SOF1 Ricky Cox SOF2(t) Travis Dutson SOF1(t) Don Muise SOF1	09/24/2020

SOUTHWEST AREA INCIDENT MANAGEMENT TEAM

HUMAN RESOURCE MESSAGE

SEXUAL HARASSMENT IN THE WORKPLACE – ANSWERS TO YESTERDAY'S QUIZ

1. It is not unlawful harassment for a manager or supervisor to assign unfavorable work duties only to women.
   FALSE: *The act of assigning unfavorable work only to members of a certain gender is a form of discriminatory treatment and may be considered a hostile act that has the effect of creating a hostile work environment for employees of that particular gender. BOTTOM LINE: Strive to be fair and equitable in assigning tasks to employees. Don't make assumptions about what they are capable of (or good at.) You might be surprised by discovering a hidden talent!*

2. To bring a lawsuit for sexual harassment, a victim does not need to show that he or she suffered a monetary or economic harm, such as being fired or demoted.
   TRUE: *Unwelcome sexual conduct that unreasonably interferes with the ability of a person to work or that creates an intimidating, hostile or offensive working environment can constitute sexual harassment, regardless of whether any monetary or economic loss has occurred. BOTTOM LINE: Harm does not have to be financial to trigger a sexual harassment claim. Emotional harm is a real and valid concern.*

3. If an employee does not immediately complain about offensive behavior, the behavior is probably welcome and not harassment.
   FALSE: *An immediate complaint strongly suggests that conduct is unwelcome. However, an employee's delay in complaining does not necessarily indicate that conduct is welcome. BOTTOM LINE: Take every complaint seriously until an investigation can be done.*

4. HR doesn't need to investigate if an employee complains that a co-worker texted offensive photos to their personal device outside of work hours.
   FALSE: *Employers can be held accountable for their workers' behavior regardless of where and when the potential harassment occurred, and whether the offensive conduct appeared on an employee's own phone or tablet. BOTTOM LINE: Sexual harassment CAN occur outside of the workplace. The harasser doesn't get a pass just because they are technically "not at work."*

5. An employee who joins in with sex jokes or sexual banter in the workplace may be a victim of sexual harassment.
   TRUE: *Although an employee's participation may indicate welcomeness, it does not automatically follow that the employee was asking to be sexually harassed. Also, an employee may feel compelled to participate because of concern over exclusion from the work team, retaliation, or bullying. BOTTOM LINE: Leave this type of behavior completely out of the workplace and then you don't have to worry about it.*

"No" does not mean "Convince Me."

Patty Brookins – HRSP
My cell: (b)(6)
patty_brookins@firenet.gov

Forest Service Harassment Reporting Center
(844) 815-8943
7 days a week from 7 am to 11 pm Eastern

Be Silly. Be Honest. Be Kind.

From Your Finance Team...

Email all finance check-in documents:
(Resource Orders, AD Casual Hire Forms, Equipment Agreements, Cooperative Agreements, Manifests)

Email all CTRs & Shift Tickets **DAILY**.
Only attach **ONE** CTR or Shift Ticket per email.

2020.beachiecreek.finance@firenet.gov

Email subject line should include:
Resource Order #, Name, Item (CTR/Shift Ticket)
(example: *O-100, Ember Higbee, 09242020 CTR*)

Include your phone number, specific vehicle information/identifier, unit number in email.

QR to Finance Email

To request fillable PDF version of Crew Time Report (CTR) or Shift Ticket, please send email.

QR to Check-In Form

09/25/2020
TENTATIVE RELEASE
BEACHIE CREEK US-OR-WIF-200299

CREWS

C-19	0700	(HC2I) SD-SDS - BEAR MOUNTAIN C-19
C-39	0800	(HC2) INBOUND LLC C-39 - 17082
C-30	0830	(HC2) TOM FERY FARM INC 17105

EQUIPMENT

E-43	0700	(WTS2) OR-R06 - PARAGON WT - T2 -
E-97	0730	(ENG4) OR-R06 - PATRICK ENGINE -
E-98	0800	(ENG4) OR-R06 - PATRICK ENGINE
E-50000	0830	(WTS2) WOLFCO TIMBER SERVICES LLC.
E-50001	0900	(DOZ2) WOLF TIMBER SERVICES
E-50002	0930	(FEL2) WOLFCO TIMBER SERVICES, LLC.
E-50003	1000	(SKD2) WOLFCO TIMBER SERVICE,LLC.
E-131	1030	(ENG5) OR-R06 -RUE FOREST
E-50004	1100	(EXCA) WOLFCO TIMBER SERVICES
E-130	1130	(ENG6) OR-R06 - FIREMOG ENGINE -
E-66	1200	(ENG6) OR-R06 - AMERICAN FIRE
E-146	1230	(ENG6) OR-R06 - INBOUND LLC -
E-145	1300	(ENG5) OR-R06 - BAILEY ENTERPRISE –

OVERHEAD

O-220	0700	(TFLD) CRAWFORD, MICHAEL
O-387	0715	(LOFR) SCOTT, TIMOTHY K
O-403	0730	(ABRO) AYALA, ANNETTE
O-216	0815	(EMTF) WILDERNESS MEDICS, TRIOLO,
O-244	0830	(REAF) BERNARDS, JASON T
O-241	0900	(BCMG) LANG, MICHAEL DAVID
O-189	0930	(DOCL) STRAIGHT, CARRIE ALISON
O-289	1800	(GISS) HAWKSWORTH, JOHN

UNIT LOG	Incident Name	Date Prepared	Time Prepared
Unit Name/Designators	Unit Leader (Name and Position)		Operational Period

Personnel Roster Assigned

Name	ICS Position	Home Base

Activity Log

Time	Major Events

Prepared by (Name and Position)

MEDICAL PLAN (ICS 206 WF)

Medical Incident Report

FOR A NON-EMERGENCY INCIDENT, WORK THROUGH CHAIN OF COMMAND TO REPORT AND TRANSPORT INJURED PERSONNEL AS NECESSARY.

FOR A MEDICAL EMERGENCY: IDENTIFY ON SCENE INCIDENT COMMANDER BY NAME AND POSITION AND ANNOUNCE "MEDICAL EMERGENCY" TO INITIATE RESPONSE FROM IMT COMMUNICATIONS/DISPATCH.

Use the following items to communicate situation to communications/dispatch.

1. CONTACT COMMUNICATIONS / DISPATCH (Verify correct frequency prior to starting report)
Ex: "Communications, Div. Alpha. Stand-by for Emergency Traffic."

2. INCIDENT STATUS: *Provide incident summary (including number of patients) and command structure.*
Ex: "Communications, I have a Red priority patient, unconscious, struck by a falling tree. Requesting air ambulance to Forest Road 1 at (Lat./Long.) This will be the Trout Meadow Medical, IC is TFLD Jones. EMT Smith is providing medical care."

Severity of Emergency / Transport Priority	☐ **RED / PRIORITY 1 Life or limb threatening injury or illness. Evacuation need is IMMEDIATE** *Ex: Unconscious, difficulty breathing, bleeding severely, 2° – 3° burns more than 4 palm sizes, heat stroke, disoriented.* ☐ **YELLOW / PRIORITY 2 Serious Injury or illness. Evacuation may be DELAYED if necessary.** *Ex: Significant trauma, unable to walk, 2° – 3° burns not more than 1-3 palm sizes.* ☐ **GREEN / PRIORITY 3 Minor Injury or illness. Non-Emergency transport** *Ex: Sprains, strains, minor heat-related illness.*	
Nature of Injury or Illness & Mechanism of Injury		*Brief Summary of Injury or Illness (Ex: Unconscious, Struck by Falling Tree)*
Transport Request		*Air Ambulance / Short Haul/Hoist Ground Ambulance / Other*
Patient Location		*Descriptive Location & Lat. / Long. (WGS84)*
Incident Name		*Geographic Name + "Medical" (Ex: Trout Meadow Medical)*
On-Scene Incident Commander		*Name of on-scene IC of Incident within an Incident (Ex: TFLD Jones)*
Patient Care		*Name of Care Provider (Ex: EMT Smith)*

3. INITIAL PATIENT ASSESSMENT: *Complete this section for each patient as applicable (start with the most severe patient)*

Patient Assessment: See IRPG page 106

Treatment:

4. TRANSPORT PLAN:

Evacuation Location (*if different*): (*Descriptive Location (drop point, intersection, etc.) or Lat. / Long.*) Patient's ETA to Evacuation Location:

Helispot / Extraction Site Size and Hazards:

5. ADDITIONAL RESOURCES / EQUIPMENT NEEDS:

Example: Paramedic/EMT, Crews, Immobilization Devices, AED, Oxygen, Trauma Bag, IV/Fluid(s), Splints, Rope rescue, Wheeled litter, HAZMAT, Extrication

6. COMMUNICATIONS: Identify State Air/Ground EMS Frequencies and Hospital Contacts as applicable

Function	Channel Name/Number	Receive (RX)	Tone/NAC *	Transmit (TX)	Tone/NAC *
COMMAND					
AIR-TO-GRND					
TACTICAL					

7. CONTINGENCY: ***Considerations:*** ***If primary options fail, what actions can be implemented in conjunction with primary evacuation method? Be thinking ahead.***

8. ADDITIONAL INFORMATION: *Updates/Changes, etc.*

REMEMBER: Confirm ETA's of resources ordered. Act according to your level of training. Be Alert. Keep Calm. Think Clearly. Act Decisively.

SOUTHWEST AREA TYPE 1
INCIDENT MANAGEMENT TEAM 2
JOHN PIERSON - INCIDENT COMMANDER

BEACHIE CREEK FIRE

WILLAMETTE NATIONAL FOREST
OREGON DEPARTMENT OF FORESTRY
BUREAU OF LAND MANAGEMENT

Values at Risk

Communities and Private Properties
Silverton, Scott's Mills, Stayton, Lyons, Mill City, Detroit, and areas of Marion and Clackamas Counties to the West of the fire's Western edge

Major Transportation Corridors and Infrastructure
State Road 22 between Stayton and Detroit, Communications Towers (126), Electric Power Plants (3), Electric Substations (11), Electric Transmission Lines (266 miles)

Commercial Timber Lands

Archaeological and Cultural Resources
Historic Logging Town of Silver Falls City

Recreational Areas
Opal Creek Recreation Area

Waterways and Riparian Areas
Santiam River and Watershed

Wildlife Resources
Northern Spotted Owl Habitat

Wilderness Areas
Bull of the Woods Wilderness, Opal Creek Wilderness, and Table Rock Wilderness

SAFETY SPOTLIGHT:

OPERATIONAL LEADERSHIP

A good operational leader will:

TAKE CHARGE of assigned resources

ASSESS SITUATION by gaining intel

MOTIVATE firefighters with a "can do safely" attitude

DEMONSTRATE INITIATIVE by taking action in the absence of orders

COMMUNICATE by giving specific instruction and asking for feedback

SUPERVISE at the scene of action

See IRPG Page vi

OR-WIF-200299 (b)(4)

INCIDENT ACTION PLAN

Saturday, September 26, 2020

Operational Period

Day 0700 to 2100

COVID-19 Daily Screening

UTM11 NAD83 DD.MMM

BEACHIE CREEK FIRE

QR Codes

0700 Live Stream Brief	IAP Password protected	Maps	ICP Map

Resource Advisor Message

Helicopter buckets must be cleaned prior to dipping out of water sites on the Willamette and Mt Hood National Forests when coming from sites off these Forests. Buckets cleaning is not required if dipping between sites on the Forests. Only approved sites shown on the operation maps may be used for dipping without Agency Administration Approval unless lives or property are imminently threatened.

Use fish screens on pumps drawing water out of anadromous fish streams. Resource Advisors will work with divisions to identify these streams and get screens to the pump operators.

Weed Washing is required when checking in and when demobing from the Incident. The weed wash is located in the Purple Parking Lot.

On Forest Service roads, a bridge inspection by a qualified engineer is needed prior to putting heavy equipment on bridges that have come in contact with fire. This inspection is needed regardless of how sound the bridge appears. Contact the Resource Advisors to schedule this. This inspection includes:

a. Concrete bridges that have had substantial fire;
b. Steel bridges that have had any fire on them; and
c. Wood bridges that had fire and are still standing.

Do not use tracked equipment on paved roads, including FS Road 46, unless the tracks are street-approved.

SOUTHWEST AREA TYPE 1
INCIDENT MANAGEMENT TEAM 2
JOHN PIERSON - INCIDENT COMMANDER

BEACHIE CREEK FIRE

Values at Risk

Communities and Private Properties

Silverton, Scott's Mills, Stayton, Lyons, Mill City, Detroit, and areas of Marion and Clackamas Counties to the West of the fire's Western edge

Major Transportation Corridors and Infrastructure

State Road 22 between Stayton and Detroit, Communications Towers (126), Electric Power Plants (3), Electric Substations (11), Electric Transmission Lines (266 miles)

Commercial Timber Lands

Waterways and Riparian Areas

Santiam River and Watershed

Archaeological and Cultural Resources

Historic Logging Town of Silver Falls City

Recreational Areas

Opal Creek Recreation Area

Wildlife Resources

Northern Spotted Owl Habitat

Wilderness Areas

Bull of the Woods Wilderness, Opal Creek Wilderness, and Table Rock Wilderness

INCIDENT OBJECTIVES	1. Incident Name **Beachie Creek Fire**	2. Date Prepared 9/25/2020	3. Time Prepared 2100 hrs

4. Operational Period

Saturday, September 26, 2020 DAY SHIFT 0700 – 2100

5. Leaders Intent

The intent for the incident is to effectively utilize strategies and tactics that provide for firefighter and public safety first and foremost, which have a high probability of success. Objectives to be accomplished shall utilize risk-based decisions that minimize unnecessary exposure for the purpose of implementing tasks associated with protecting priority values at risk.

6. General Control Objectives for the Incident (Include Alternatives)

1. Ensure firefighter, aviation and public safety through clear leader's intent with established work prioritization and implementation of fundamental firefighting principles utilizing thorough risk informed decisions.

2. Minimize fire impacts to values at risk including the Communities of Silverton, Scott's Mills, Stayton, Lyons, Mill City, Detroit, areas of Marion and Clackamas Counties to the West of the fire's Western edge, key infrastructure, private property, and timber resources.

3. Maintain and develop relationships and partnerships with stakeholders, cooperators, community leaders, private landowners, and local agencies by coordinating suppression objectives and through the timely and accurate sharing of information.

4. Reduce the risks to public safety personnel from the potential exposure of COVID-19 through coordination with the State of Oregon and County Health Services. Maintain a "Module of One" concept and immediately report all possible exposures and isolations.

5. Establish and monitor cost effective methods for accomplishing operational objectives.

7. Weather Forecast For Period

SATURDAY *(Today)*: Potential Hazards: Saturated grounds could lead to rock slides.

Weather: Mostly cloudy with chance for showers through the day.

Max Temperatures: 60-65F. **TRENDS: 3-5 warmer**

Min Humidity: 68-75%. **TRENDS: 10% drier**

20 Foot Winds:

VALLEYS – West 4-8 mph gusts to 16 mph within aligned drainages and slopes. Sheltered drainages: variable 2-4 mph….becoming upslope 3-6 mph.

RIDGES – West to Southwest 9-14 gusts to 18 mph.

8. General Safety Message

Use caution when traveling in neighborhoods, maintain safe distances, use headlights at all times.

9. ATTACHEMENTS (X IF ATTACHED)

[X] Organization List - ICS 203	[X] Medical Plan - ICS 206	[ ]
[X] Division Assignment Lists - ICS 204	[X] Unit Log 214	[ ]
	[X] WF206 8 Line	[ ]

10. Prepared By	11. Approved By (Incident Commander)
Bradley Johnston PSC	**John Pierson IC**

ORGANIZATION ASSIGNMENT LIST

1. Incident Name	BEACHIE CREEK FIRE		
2. Date Prepared	9/25/2020	3. Time Prepared	2200 hrs
4. Operational Period Saturday 9/26/2020 Day 0700 to 2100			

Incident Commander and Staff	
Incident Commander	JOHN PIERSON
Deputy	
Safety Officer	DON MUISE / MIKE GILLESPIE / RICKY COX (t) / TRAVIS DOTSON (t)
Information Officer	KAREN TAKAI / MANNY CORDOVA (t)
Liaison Officer	MICAH GRONDIN / AARON BALDRIDGE / TIM SCOTT / DAVE HAYS
Agency Representative	
Willamette NF AADM	DAVE WARNACK / DUANE BISHOP / SLATER TURNER
BLM AADM	JOSE LINARES
BLM AREP	MIKE MATHEWS
Oregon Department of Forestry AADM	MIKE SHAW
Oregon Department of Forestry AREP	MICHAEL CURRAN
British Columbia AREP	KIM JANOWSKY / ROB BARDOSSY / STEVE MATLASHEWSKI
READ	JOE DOERR
Planning Section	
Section Chief	BRADLEY JOHNSTON / THOMAS WINSHIP (t)
Deputy Chief	THOMAS CARRERA (t)
Situation Unit	KATIE BROWN / ART GONZALES (t) / JASON MCDANIEL (t)
Demobilization Unit	MARSHA COLLIER
Resources Unit Leader	BETSY DRAGAN / MICHELLE ALLEN (t)
Status Check-in	SUE MAHANES / BRIAN LYNCH (t)
Fire Behavior Analyst	DAN PEARSON
GIS Specialist	KERRY GAIZ
Computer Specialist	CHRIS DAWSON / COLLEEN BAILEY / MICHELLE BORKOWSKI
Training Specialist	STEPHEN ERKELENZ (t)
Meteorologist	STEVE BODNAR
Human Resource	PATTY BROOKINS
Documentation Unit	
Air Resource Advisor	JENNIFER CROFT / AMBER ORTEGA
Logistics Section	
Section Chief	JR CALKINS / HAROLD BROWN (t)
Medical Section Chief	TODD MIRANDA
Ordering Manager	KRISTEN NIKOLEYCZIK
Supply Unit	HOLLY CARR
Facilities Unit	RACHEL SUAZO
Base Camp	
Ground Support Unit	TIM MABERY / BRAD AMENT (t)
Communications Unit	MARTIN JOHNS
Communications Tech	
Medical Unit	JEFF HATCH / SCOTT PHILLIPS / MELANIE DOLAN (t)
Food Unit	JESSE WARNER
Security Manager	JIM CLAWSON
Operations Section	
Section Chief	CRAIG DAUGHERTY / NICK CASTRO (t)
Branch I Director	MANNY MARTINEZ / CHAD RICE (t)
Branch II Director	DANNY MONTOYA / MARCUS CORNWELL (t)
Branch I – Manny Martinez / Chad Rice (t)	
Division Alpha	TYLER CHESAREK / TOM LOPEZ (t)
Division Foxtrot / Hotel	SUNBEAR VIERA / RANDY PYLE (t)
Division Kilo	TONY BALLOU / BERT SMITH (t)
Division Lima	UNSTAFFED
Division November	UNSTAFFED
Branch II – Travis Mabery / Marcus Cornwell (t)	
Division Romeo	JAKE DOLLARD
Division Whiskey	PRESTON MERCER / MATT MOE (t)
Division Zulu	DAN HOUSER / JIMMY HAIGH / AARON O'DELL (t)
Groups	
Structure	BILL DAVID
IA	JOSH CANTRELL / RYAN BARELA (t)
Law Enforcement	SHAWN BURNHAM
Air Operations Branch	
Air Operations Branch Director	PETE SCHWAB / MARK PATER
Air Support Group Supervisor	NATALIE BENCH
	RAUL AGUILERA
Air Tactical Group Supervisor	
Finance Section	
Section Chief	KEN LEAKE / MEGAN MACHT
Time Unit	SHARON HOLMES / ANN BACA (t)
Equipment Time	MARCELLA LUCERO / TANYA SANCHEZ
Personnel Time	IVY JO ROBERTS / MIKE BURNS (t)
Cost Unit	JERRY BILLS
Procurement Unit Leader	
Comps/Claims	CASEY WARREN

Prepared by: Betsy Dragan RESL

Beachie Creek Fire Weather Forecast

FORECAST NO:	**22**	**Incident Meteorologist:**	**Steve Bodnar**
PREDICTION FOR:	**Saturday**		
SHIFT DATE:	**Sep 26, 2020**	**Signed:**	
ISSUED:	**1900, Sep 25, 2020**		
UNIT:	**Willamette NF/BLM/ODF**	**You can call, text, or email obs to:**	
		(b)(6) / **stephen.bodnar@noaa.gov**	

...LIGHT SHOWERS TODAY THEN WARM AND DRY EARLY NEXT WEEK...

DISCUSSION: Moist onshore flow directed into the foothills of the Cascades will keep a threat for light showers this morning and afternoon then taper off by the evening. Precipitation amounts will be light and generally around a tenth of an inch or less. Confidence is increasing for big changes in the weather pattern starting Sunday and continuing into next week as a strong ridge of high pressure strengthens over Oregon. Expect a period of above normal temperatures and dry conditions. A shift to northerly winds is expected on Sunday. Winds will then swing around to the northeast and east Sunday night and Monday. Ridgetop winds and aligned drainages could be breezy with gusts of 15 to 25 mph Sunday night and Monday. Offshore gradients look to relax on Tuesday although the warm and dry weather will continue. Humidity recoveries on mid and upper slopes will become increasingly poor.

SATURDAY *(Today)*: Potential Hazards: Saturated grounds could lead to rock slides.

Weather: Mostly cloudy with chance for showers through the day.
Max Temperatures: **60-65F.** **TRENDS: 3-5 Warmer**
Min Humidity: **68-75%.** **TRENDS: 10% drier**
20 Foot Winds:
VALLEYS – West 4-8 mph gusts to 16 mph within aligned drainages and slopes.
Sheltered drainages: variable 2-4 mph...becoming upslope 3-6 mph.
RIDGES – West to Southwest 9-14 gusts to 18 mph.
Afternoon Mixing Height: 2000 feet AGL.
Transport Wind: Southwest 15 mph.
Haines Index (Mid-Level): 2 (Very Low). **LAL: 1** **Chc Wetting Rain (0.25"): 10%**
Inversions: None. **Rainfall amounts: 0.05-0.15"**

SATURDAY NIGHT:

Weather: Partly cloudy. Patchy valley fog.
Min Temperatures: **48-53F.**
Max Humidity: **Valleys: near 100%. Ridgetops: 80-90% in the evening falling near 65-70% overnight.**
20 Foot Winds:
VALLEYS – Drainage or downslope winds 1 to 4 mph.
RIDGES – Variable to northeast 2 to 5 mph.
Haines Index (Mid-Level): 3 (Very Low). **LAL: 1** **Chc Wetting Rain (0.25"): 0%**

SUNDAY:

Weather: Partly cloudy, patchy fog in the morning...becoming sunny. Moderate morning inversions breaking near 1100.
Max Temperatures: **66-73F.**
Min Humidity: **40-50%, except 30-35% above 2500-3000 feet eastern perimeter.**
20 Foot Winds:
VALLEYS – East to northeast 6 to 10 gusts 15-18 mph within aligned drainages and slopes.
Sheltered drainages: variable 1-3 mph...becoming upslope 3-6 mph.
RIDGES – Northeast 9-14 mph gusts 20-25 mph in the afternoon.
Haines Index (Mid-Level): 3 (Low). **LAL: 1** **Chc Wetting Rain (0.25"): 0%**

LONG TERM TRENDS:

MON: Sunny.	**Highs 72-77**	**RH 30-45%**	**E 6-10 MPH**
TUE: Sunny.	**Highs 73-80**	**RH 35-50%**	**ESE 5-8 MPH**
WED: Sunny.	**Highs 73-80**	**RH 35-50%**	**ESE 4-8 MPH**

Beachie Creek Fire Weather Forecast

FORECAST NO:	**22**	**Incident Meteorologist:**	**Steve Bodnar**
PREDICTION FOR:	**Saturday**		
SHIFT DATE:	**Sep 26, 2020**	**Signed:**	
ISSUED:	**1900, Sep 25, 2020**		
UNIT:	**Willamette NF/BLM/ODF**	**You can call, text, or email obs to:**	
		(b)(6)	**stephen.bodnar@noaa.gov**

...LIGHT SHOWERS TODAY THEN WARM AND DRY EARLY NEXT WEEK...

DISCUSSION: Moist onshore flow directed into the foothills of the Cascades will keep a threat for light showers this morning and afternoon then taper off by the evening. Precipitation amounts will be light and generally around a tenth of an inch or less. Confidence is increasing for big changes in the weather pattern starting Sunday and continuing into next week as a strong ridge of high pressure strengthens over Oregon. Expect a period of above normal temperatures and dry conditions. A shift to northerly winds is expected on Sunday. Winds will then swing around to the northeast and east Sunday night and Monday. Ridgetop winds and aligned drainages could be breezy with gusts of 24 to 40 kph Sunday night and Monday. Offshore gradients look to relax on Tuesday although the warm and dry weather will continue. Humidity recoveries on mid and upper slopes will become increasingly poor.

SATURDAY *(Today)*: Potential Hazards: Saturated grounds could lead to rock slides.

Weather: Mostly cloudy with chance for showers through the day.
Max Temperatures: **15-18 C.** **TRENDS: 3-5 Warmer**
Min Humidity: **68-75%.** **TRENDS: 10% drier**
20 Foot Winds:
VALLEYS – West 6-12 kph gusts to 25 kph within aligned drainages and slopes.
Sheltered drainages: variable 3-6 kph...becoming upslope 4-9 kph.
RIDGES – West to Southwest 14-22 gusts to 29 kph.
Afternoon Mixing Height: 609 meters AGL.
Transport Wind: Southwest 24 kph.
Haines Index (Mid-Level): 2 (Very Low). **LAL: 1** **Chc Wetting Rain (6.35mm): 10%**
Inversions: None. **Rainfall amounts: 1.3 – 3.8 mm**

SATURDAY NIGHT:

Weather: Partly cloudy. Patchy valley fog.
Min Temperatures: **9-12 C.**
Max Humidity: **Valleys: near 100%. Ridgetops: 80-90% in the evening falling near 65-70% overnight.**
20 Foot Winds:
VALLEYS – Drainage or downslope winds 1 to 6 kph.
RIDGES – Variable to northeast 4 to 8 kph.
Haines Index (Mid-Level): 3 (Very Low). **LAL: 1** **Chc Wetting Rain (6.35mm): 0%**

SUNDAY:

Weather: Partly cloudy, patchy fog in the morning...becoming sunny. Moderate morning inversions breaking near 1100.
Max Temperatures: **19-23 C.**
Min Humidity: **40-50%, except 30-35% above 2500-3000 feet eastern perimeter.**
20 Foot Winds:
VALLEYS – East to northeast 9 to 16 gusts 24-28 kph within aligned drainages and slopes.
Sheltered drainages: variable 1-5 kph...becoming upslope 5-9 kph.
RIDGES – Northeast 14-22 kph gusts 32-40 kph in the afternoon.
Haines Index (Mid-Level): 3 (Low). **LAL: 1** **Chc Wetting Rain (6.35mm): 0%**

LONG TERM TRENDS:

MON: Sunny.	**Highs 22-25**	**RH 30-45%**	**E 9-16 KPH**
TUE: Sunny.	**Highs 23-27**	**RH 35-50%**	**ESE 8-13 KPH**
WED: Sunny.	**Highs 23-27**	**RH 35-50%**	**ESE 6-13 KPH**

Fire Behavior Forecast #23

Name of Incident: Beachie Creek Fire OR-WIF-200299	**Administrative Unit:** Willamette National Forest
Date & Time Issued: 25 September 2020 - 1800	**Operational Period**: Saturday, 26 Sept. 2020
Weather Summary: Mostly cloudy with chances of rain all day. But, buck up little campers, the sun will shine again soon!	**FBAN:** Dan Pearson **Signed:** Dan Pearson

Fire Behavior Summary (1 chain = 66 feet or 20 meters) / 1 foot = 0.3 meter

General –	FUEL MODEL	Rate of Spread	Flame Length
Maximum spot dist.: Not applicable today. Probability of Ignition: 1% - shaded 5% - unshaded LAL: 1 Haines: 2 (Very Low) CWR: 10%	SH2: Moderate Load Shrub (Valley bottoms, reprod)	**0-1 ch/hr** **0-5 m/hr**	**0-1 foot** **0-0.3 meter**
	TU2: Moderate load Timber shrub (Harvested timber units)	**0-1 ch/hr** **0-5 m/hr**	**0-1 foot** **0-0.3 meter**
	TU5: Very high load, timber shrub (Managed timber stands)	**0-1 ch/hr** **0-5 m/hr**	**0-1 foot** **0-0.3 meter**
	TL5: High load, conifer litter (Dominant forest fuel type)	**0-1 ch/hr** **0-5 m/hr**	**0-1 foot** **0-0.3 meter**

Today's General Fire Behavior:
Fire behavior will be minimal today. Smoldering. Keep reading please. You've heard about smoldering stump holes, voids, ash pits, rolling rocks, unstable trees, and soft ground. You've just read about them again. These hazards have not gone anywhere and are still risks which must be consciously accounted for. The remaining heat sources which survived the rain and heavy fuels adjacent to them will dry out. At least several more drying days will be needed before remaining fires have the potential to actively move, but they will move again. The thermal trough setting up will bring sunshine, warm temperatures, lower humidity, poor overnight recovery, and most important (for drying) east/northeast winds. Winds will dry fuels faster than temperature. You have several days to be proactive in dealing with smokes, don't end up reactive.

Fuels: Lichens, especially "old man's beard" will dry out quickly when exposed to the sun and strong winds. If ignited from a surface fire or torching reprod, lichens will ignite readily and may release from the tree they are anchored to and act as a free-floating ember to ignite lichens in adjacent trees. Live herbaceous and woody fuel have been entering dormancy and live fuels are dropping. Despite the warming/drying trend coming next week, live fuel moistures will continue dropping. Hardwood like the maples will begin dropping leaves adding additional fuel to the forest floor as well as hiding stump holes and voids.

Specific:

DIV L/N – When fuels dry out mid-to-late next week, expect a slow gradual growth downslope and generally northeast. The Opal Creek Wilderness and adjacent Bull of the Woods Wilderness areas do not have a significant fire history or history of large-scale logging operations. This means the fuel loading is high and is weighted towards large diameter dead/downed fuels which are more capable of resisting the recent rain.

Air Operations

Intermittent clouds and rain but clearing skies. Opportunities to fly will be there if needed.

Safety

Time lag (generally) is how many hours it takes for a particular size class of dead fuel to match the ambient moisture in its environment. Pine needles and small twigs can match the environment in 45 minutes. Sticks up to 1"/25mm will take about ½ a day. Branches up to 3"/75mm in circumference need 2 ½ days. These sizes are all wet now. Larger dead limbs up to 8"/20cm take almost a month. The boles of dead/downed trees can take 8-9 months. The severe drought preceding this fire means the larger sizes of dead fuels remain receptive to fire once the smaller size twigs/needles dry out and start to carry fire again.

DIVISION ASSIGNMENT LIST	Branch	Division/Group
Incident Name	I	ALPHA
BEACHIE CREEK FIRE	Operational Period	
	Date: 9/26/2020	Time: 0700-2100

Operations Personnel

Operations Chief	Craig Daugherty / Nick Castro (t)	Branch Director	Manny Martinez / Chad Rice (t)
Safety Officer	Don Muise / Mike Gillespie / Ricky Cox (t) / Travis Dotson (t)	Division/Group Supervisor	Tyler Chesarek / Tom Lopez (t)

Resources Assigned This Period

Strike Team/Task Force/ Resource Designator	Req#	Last Shift	Leader	# Persons	Drop Off Point /Time	Pick Up Point / Time
TFLD	O-347	9/30	Benny Mendoza	1	ICP 0700	ICP 2100
HC2 Patrick Environmental	C-40	10/3	Joe Forward	20	ICP 0700	ICP 2100
ENG4 Eagle Cap	E-112	10/2	Russel Massingale	3	ICP 0700	ICP 2100
TFLD (t)	E-147.1	9/28	Zach Wagner	1	ICP 0700	ICP 2100
ENG6 J.C. Orozco	E-74	10/1	Scott Haney	3	ICP 0700	ICP 2100
FMOD Ground Zero Timber	O-270	9/26	Robert Eide	2	ICP 0700	ICP 2100
TFLD	O-491	10/1	Harold Kibee	1	ICP 0700	ICP 2100
HEQB	O-283	9/26	Seth Macalady	1	ICP 0700	ICP 2100
HEQB	O-505	10/6	Cody Hunter	1	ICP 0700	ICP 2100
HEQB (t)	O-497	10/6	David Ortland	1	ICP 0700	ICP 2100
HEQB	O-498	10/6	Sean Wishart	1	ICP 0700	ICP 2100
HEQB (t)	O-506	10/6	David Neydlin	1	ICP 0700	ICP 2100
GRD2	E-189	10/3	Daniel Bessett	2	ICP 0700	ICP 2100
SKD2 T2 Inc.	E-185	10/4	Frank Sayers	2	ICP 0700	ICP 2100
DOZ R & L Excavation ODF		9/26	Matt Villines	1	ICP 0700	ICP 2100
Backhoe Chavarria	E-188	10/4	Mike Trotter	2	ICP 0700	ICP 2100
FEL2 Rude Logging	E-191	10/4	Craig Woods	2	ICP 0700	ICP 2100
*MEDIC ALPHA	O-433 O-451 O-433 O-503	10/7 10/6 10/7 10/7	Charlie Rose EMPF Dustin Bartee EMTF Cole Wallace EMTF Eric Cross EMTF	4	ICP 0700	ICP 2100
AMB3	E-165	10/3	Brian Pingree EMPF Casey Wilbur AEMT	2	ICP 0700	ICP 2100
SOF2	O-232	9/26	Barry Hogge	1	ICP 0700	ICP 2100

Work Assignments (Task and Purpose)

Task: Coordinate and construct direct line on Weyerhaeuser property from DP 28 east. Patrol, secure fire perimeter throughout the division.

Purpose: Minimize fire spread onto private land, Silver Falls State Park and Weyerhaeuser property.

End State (Desired outcome and Time Frame)

Impacts to private land is minimized. Structures are secured and protected. Develop turn back options for suppression repair.

EMS Transport Time Risk Analysis

X	<2HRS GREEN		<3HRS YELLOW		>3HRS RED

Note

Special Instructions

In the event of an emergency transport along Hwy 22 contact ODOT Dispatch at 503-363-0457 for immediate clearing of roadway operations.
CONTACT MEDICAL SECTION CHIEF TODD MIRANDA (b)(6) F EXPERIENCING COVID-19 LIKE SYMPTOMS.
COVID SPECIALIST SETH BUCHANAN WILL BE OPERATING IN BRANCH I. COVID SPECIALISTS MUST CHECK IN & OUT WITH DIVS EACH TIME THEY ENTER/EXIT THAT DIVISION.
RESOURCE ADVISORS WILL BE OPERATING IN DIVISIONS. THEY MUST CHECK IN & OUT WITH DIVS EACH TIME THEY ENTER/EXIT THAT DIVISION.
*Available for IA

Division/Group Communication Summary

Function	Frequency RX	Frequency TX	TONE RX	TONE TX	Channel	Function	Frequency RX	Frequency TX	Channel
Command 10	(b)(7)(F)				10	A/G	(b)(7)(F)		13
Tactical					1				

Prepared by	Approved By	Date	Time
Betsy Dragan RESL	Thomas Winship PSC (t)	9/25/2020	22:00

ICS 204 NFES 1328

DIVISION ASSIGNMENT LIST	Branch	Division/Group
Incident Name	I	FOXTROT / HOTEL
BEACHIE CREEK FIRE	Operational Period	
	Date: 9/26/2020	Time: 0700-2100

Operations Personnel

Operations Chief	Craig Daugherty / Nick Castro (t)	Branch Director	Manny Martinez / Chad Rice (t)
Safety Officer	Don Muise / Mike Gillespie / Ricky Cox (t) / Travis Dotson (t)	Division/Group Supervisor	Sunbear Vierra / Matthew Delaney (t)

Resources Assigned This Period

Strike Team/Task Force/ Resource Designator	Req#	Last Shift	Leader	# Persons	Drop Off Point /Time	Pick Up Point / Time
HC2 JC Orozco	C-32	9/30	Richard Medina	20	ICP 0700	ICP 2100
HC2 Siuslaw	C-26	9/29	Justin Delucca	10	ICP 0700	ICP 2100
TFLD	E-132.1	9/28	Nick Grooms	1	ICP 0700	ICP 2100
*ENG4 Detroit E441	E-147	9/28	Rich Daniel	5	ICP 0700	ICP 2100
ENG6 CO-GRD E2613	E-132	9/28	Jesse Seim	3	ICP 0700	ICP 2100
*ENG6 First Strike	E-75	10/8	Jeremy Slifer	3	ICP 0700	ICP 2100
EXCA Chavarria	E-192	10/4	William Stevenson	2	ICP 0700	ICP 2100
MEDIC FOXTROT-HOTEL	O-362 O-185	9/30 9/29	Allan Murray EMPF Braden Harris EMTF	2	ICP 0700	ICP 2100
AMB1	E-39	10/1	Todd Mccabe EMPF Ian Fagan EMTF	2	ICP 0700	ICP 2100
SOF2	O-232	9/26	Barry Hogge	1	ICP 0700	ICP 2100

Work Assignments (Task and Purpose)

Task: Coordinate with State land, BLM land on timber resource recovery. Patrol and secure containment lines. Patrol and secure spot fire near Division Kilo break.

Purpose: Minimize fire spread on private land, BLM land and Weyerhaeuser land.

End State (Desired outcome and Time Frame)

Provide secure perimeter containment.

EMS Transport Time Risk Analysis

						Note
X	<2HRS **GREEN**		<3HRS **YELLOW**		>3HRS **RED**	

Special Instructions

In the event of an emergency transport along Hwy 22 contact ODOT Dispatch at 503-363-0457 for immediate clearing of roadway operations.
CONTACT MEDICAL SECTION CHIEF TODD MIRANDA (b)(6) IF EXPERIENCING COVID-19 LIKE SYMPTOMS.
COVID SPECIALIST SETH BUCHANAN WILL BE OPERATING IN BRANCH I. COVID SPECIALISTS MUST CHECK IN & OUT WITH DIVS EACH TIME THEY ENTER/EXIT THAT DIVISION.
RESOURCE ADVISORS WILL BE OPERATING IN DIVISIONS. THEY MUST CHECK IN & OUT WITH DIVS EACH TIME THEY ENTER/EXIT THAT DIVISION.
*Available for IA

Division/Group Communication Summary

Function	Frequency RX	Frequency TX	TONE RX	TONE TX	Channel	Function	Frequency RX	Frequency TX	Channel
Command 10	(b)(7)(F)				10	A/G	(b)(7)(F)		13
Command 12					12				
Tactical					2				

Prepared by	Approved By	Date	Time
Betsy Dragan RESL	Thomas Winship PSC (t)	9/25/2020	22:00

ICS 204 NFES 1328

DIVISION ASSIGNMENT LIST	Branch	Division/Group
Incident Name	I	KILO
BEACHIE CREEK FIRE	Operational Period	
	Date: 9/26/2020	Time: 0700-2100

Operations Personnel

Operations Chief	Craig Daugherty / Nick Castro (t)	Branch Director	Manny Martinez / Chad Rice (t)
Safety Officer	Don Muise / Mike Gillespie / Ricky Cox (t) / Travis Dotson (t)	Division/Group Supervisor	Tony Ballou / Bert Smith (t)

Resources Assigned This Period

Strike Team/Task Force/ Resource Designator	Req#	Last Shift	Leader	# Persons	Drop Off Point /Time	Pick Up Point / Time
HC2IA Santiam River	C-7	10/7	Mike Waugh	12	ICP 0700	ICP 2100
HC2 NCR	C-33	9/29	Robert Haden	19	ICP 0700	ICP 2100
TFLD	O-348	9/30	Brad Tausan	1	ICP 0700	ICP 2100
HC2 GE Forestry	C-31	9/30	Ramon Ibarra	20	ICP 0700	ICP 2100
ENG4 Firemog	E-167	10/1	Jace Hoffman	3	ICP 0700	ICP 2100
ENG5 High Country LLC	E-168	10/1	John Dunkin	3	ICP 0700	ICP 2100
ENG6 Coho Forestry	E-169	10/2	Lonnie Harrison	2	ICP 0700	ICP 2100
FMOD Ground Zero	O-136	10/5	Chuck Barklow	2	ICP 0700	ICP 2100
FMOD Ground Zero	O-137	10/5	Benny Cutright	2	ICP 0700	ICP 2100
MEDIC KILO	O-364 O-155	9/30 9/27	Caleb Day EMPF Sam Clairmont EMTF	2	ICP 0700	ICP 2100
SOF2	O-232	9/26	Barry Hogge	1	ICP 0700	ICP 2100

Work Assignments (Task and Purpose)

Task: Patrol, secure and mop up containment lines in Butte Creek, Copper Creek, Hardy and Sawtell. Coordinate with Weyerhaeuser resources on operations along Raider Ridge and Trout Creek routes.

Purpose: Control spread to the north and west. To protect communities to the west and private land to the north. Mitigate travel conflicts within the division.

End State (Desired outcome and Time Frame)

Impacts to private land is minimized. Structures are secured and protected. Develop turn back options for suppression repair.

EMS Transport Time Risk Analysis

X	<2HRS **GREEN**		<3HRS **YELLOW**		>3HRS **RED**

Note

Special Instructions

In the event of an emergency transport along Hwy 22 contact ODOT Dispatch at 503-363-0457 for immediate clearing of roadway operations.
CONTACT MEDICAL SECTION CHIEF TODD MIRANDA (b)(6) IF EXPERIENCING COVID-19 LIKE SYMPTOMS.
COVID SPECIALIST SETH BUCHANAN WILL BE OPERATING IN BRANCH I. COVID SPECIALISTS MUST CHECK IN & OUT WITH DIVS EACH TIME THEY ENTER/EXIT THAT DIVISION.
RESOURCE ADVISORS WILL BE OPERATING IN DIVISIONS. THEY MUST CHECK IN & OUT WITH DIVS EACH TIME THEY ENTER/EXIT THAT DIVISION.
CONTACT FOR WEYERHAEUSER MARK ALLSUP (b)(6)
*Available for IA

Division/Group Communication Summary

Function	Frequency RX	Frequency TX	TONE RX	TONE TX	Channel	Function	Frequency RX	Frequency TX	Channel
Command 11	(b)(7)(F)				11	A/G	(b)(7)(F)		13
Command 12					12				
Tactical					3				

Prepared by	Approved By	Date	Time
Betsy Dragan RESL	Thomas Winship PSC (t)	9/25/2020	22:00

ICS 204 NFES 1328

DIVISION ASSIGNMENT LIST	Branch	Division/Group
Incident Name	I	LIMA
BEACHIE CREEK FIRE	Operational Period Date: 9/26/2020 Time: 0700-2100	

Operations Personnel

Operations Chief	Craig Daugherty / Nick Castro (t)	Branch Director	Manny Martinez / Chad Rice (t)
Safety Officer	Don Muise / Mike Gillespie / Ricky Cox (t) / Travis Dotson (t)	Division/Group Supervisor	UNSTAFFED

Resources Assigned This Period

Strike Team/Task Force/ Resource Designator	Req#	Last Shift	Leader	# Persons	Drop Off Point /Time	Pick Up Point / Time
UNSTAFFED						

Work Assignments (Task and Purpose)

Task: Monitor fire growth. Identify actionable trigger points to utilize holding features on private and BLM land.

Purpose: Plan for potential fire growth in division.

End State (Desired outcome and Time Frame)

Contingency lines identified.

EMS Transport Time Risk Analysis

X	<2HRS **GREEN**		<3HRS **YELLOW**		>3HRS **RED**

Note

Special Instructions

In the event of an emergency transport along Hwy 22 contact ODOT Dispatch at 503-363-0457 for immediate clearing of roadway operations.
CONTACT MEDICAL SECTION CHIEF TODD MIRANDA 858-204-6238 IF EXPERIENCING COVID-19 LIKE SYMPTOMS.
COVID SPECIALIST SETH BUCHANAN WILL BE OPERATING IN BRANCH I. COVID SPECIALISTS MUST CHECK IN & OUT WITH DIVS EACH TIME THEY ENTER/EXIT THAT DIVISION.
RESOURCE ADVISORS WILL BE OPERATING IN DIVISIONS. THEY MUST CHECK IN & OUT WITH DIVS EACH TIME THEY ENTER/EXIT THAT DIVISION.
*Available for IA

Division/Group Communication Summary

Function	Frequency RX	Frequency TX	TONE RX	TONE TX	Channel	Function	Frequency RX	Frequency TX	Channel
Command 11	(b)(7)(F)				11	A/G	(b)(7)(F)		13
Tactical					3				

Prepared by	Approved By	Date	Time
Betsy Dragan RESL	Thomas Winship PSC (t)	9/25/2020	22:00

CONTROLLED UNCLASSIFIED INFORMATION//BASIC

DIVISION ASSIGNMENT LIST	Branch	Division/Group
Incident Name	I	NOVEMBER
BEACHIE CREEK FIRE	Operational Period Date: 9/26/2020 Time: 0700-2100	

Operations Personnel

Operations Chief	Craig Daugherty / Nick Castro (t)	Branch Director	Manny Martinez / Chad Rice (t)
Safety Officer	Don Muise / Mike Gillespie / Ricky Cox (t) / Travis Dotson (t)	Division/Group Supervisor	UNSTAFFED

Resources Assigned This Period

Strike Team/Task Force/ Resource Designator	Req#	Last Shift	Leader	# Persons	Drop Off Point /Time	Pick Up Point / Time
UNSTAFFED						

Work Assignments (Task and Purpose)

Task: Monitor fire growth. Identify actionable trigger points to utilize holding features on USFS land and Bull of the Wilderness area.

Purpose: Plan for potential fire growth in division.

End State (Desired outcome and Time Frame)

Contingency lines identified.

EMS Transport Time Risk Analysis					Note
X	<2HRS **GREEN**		<3HRS **YELLOW**	>3HRS **RED**	

Special Instructions

In the event of an emergency transport along Hwy 22 contact ODOT Dispatch at 503-363-0457 for immediate clearing of roadway operations.
CONTACT MEDICAL SECTION CHIEF TODD MIRANDA (b)(6) IF EXPERIENCING COVID-19 LIKE SYMPTOMS.
COVID SPECIALIST SETH BUCHANAN WILL BE OPERATING IN BRANCH I. COVID SPECIALISTS MUST CHECK IN & OUT WITH DIVS EACH TIME THEY ENTER/EXIT THAT DIVISION.
RESOURCE ADVISORS WILL BE OPERATING IN DIVISIONS. THEY MUST CHECK IN & OUT WITH DIVS EACH TIME THEY ENTER/EXIT THAT DIVISION.
*Available for IA

Division/Group Communication Summary

Function	Frequency RX	Frequency TX	TONE RX	TONE TX	Channel	Function	Frequency RX	Frequency TX	Channel
Command 11	(b)(7)(F)				11	A/G	(b)(7)(F)		13
Tactical					3				

Prepared by	Approved By	Date	Time
Betsy Dragan RESL	Thomas Winship PSC (t)	9/25/2020	22:00

ICS 204 NFES 1328

DIVISION ASSIGNMENT LIST	Branch	Division/Group
Incident Name	II	ROMEO
BEACHIE CREEK FIRE	Operational Period Date: 9/26/2020 Time: 0700-2100	

Operations Personnel

Operations Chief	Craig Daugherty / Nick Castro (t)	Branch Director	Danny Montoya /Marcus Cornwell(t)
Safety Officer	Don Muise / Mike Gillespie / Ricky Cox (t) / Travis Dotson (t)	Division/Group Supervisor	Jake Dollard

Resources Assigned This Period

Strike Team/Task Force/ Resource Designator	Req#	Last Shift	Leader	# Persons	Drop Off Point /Time	Pick Up Point / Time
HC1 Prineville	C-35	9/28	Brendan O'Reilly	20	ICP 0700	ICP 2100
TFLD	O-418	10/1	Trevor Papanfuss	1	ICP 0700	ICP 2100
TFLD (t)	O-349	10/1	Mark Herrington	1	ICP 0700	ICP 2100
TFLD (t)	O-444	10/2	Reggie Antonio	1	ICP 0700	ICP 2100
ENG5 Red Lodge E77	E-134	9/27	Hank Ray	3	ICP 0700	ICP 2100
ENG6 Rocky Mountain Fire Company	E-133	9/27	Bobby Nelson	3	ICP 0700	ICP 2100
ENG6 OR-BIA	E-166	9/30	Dan Schramm	3	ICP 0700	ICP 2100
FMOD Miller Timber	O-423	10/1	Steve Wright	2	ICP 0700	ICP 2100
FMOD C+K Wildland	O-424	10/2	Nick Browning	2	ICP 0700	ICP 2100
MEDIC ROMEO	O-365 O-502	10/1 10/7	Amarisa Caswell EMPF Samantha Silverstein EMTF	2	ICP 0700	ICP 2100
AMB4	E-200	10/3	Zachary Josieovich EMPF John Burke AEMF	2	ICP 0700	ICP 2100
RT1	E-149	10/1	Willie Buriss EMPF Andrew Smith EMTF	2	ICP 0700	ICP 2100
SOF2	O-326	9/28	Randy Prewitt	1	ICP 0700	ICP 2100

Work Assignments (Task and Purpose)

Task: Patrol and monitor line from Detroit Lake to Rock Creek. Continue patroling along Hwy 22 corridor, mopping up areas of heat and securing around structures and identified values at risk.

Purpose: To protect values at risk and limit fire spread.

End State (Desired outcome and Time Frame)

Values are protected and fire is held to minimum footprint as possible given current conditions.

EMS Transport Time Risk Analysis

X	<2HRS GREEN		<3HRS YELLOW		>3HRS RED

Note

Special Instructions

In the event of an emergency transport along Hwy 22 contact ODOT Dispatch at 503-363-0457 for immediate clearing of roadway operations.
CONTACT MEDICAL SECTION CHIEF TODD MIRANDA (b)(6) IF EXPERIENCING COVID-19 LIKE SYMPTOMS.
COVID SPECIALIST DON TURNER WILL BE OPERATING IN BRANCH II. COVID SPECIALISTS MUST CHECK IN & OUT WITH DIVS EACH TIME THEY ENTER/EXIT THAT DIVISION.
RESOURCE ADVISORS WILL BE OPERATING IN DIVISIONS. THEY MUST CHECK IN & OUT WITH DIVS EACH TIME THEY ENTER/EXIT THAT DIVISION.
*Available for IA

Division/Group Communication Summary

Function	Frequency RX	Frequency TX	TONE RX	TONE TX	Channel	Function	Frequency RX	Frequency TX	Channel
Command 9	(b)(7)(F)				9	A/G	(b)(7)(F)		13
Tactical					6				

Prepared by	Approved By	Date	Time
Betsy Dragan RESL	Thomas Winship PSC (t)	9/25/2020	22:00

CONTROLLED UNCLASSIFIED INFORMATION//BASIC

DIVISION ASSIGNMENT LIST	Branch	Division/Group
Incident Name	II	WHISKEY
BEACHIE CREEK FIRE	Operational Period Date: 9/26/2020 Time: 0700-2100	

Operations Personnel

Operations Chief	Craig Daugherty / Nick Castro (t)	Branch Director	Danny Montoya / Marcus Cornwell (t)
Safety Officer	Don Muise / Mike Gillespie / Ricky Cox (t) / Travis Dotson (t)	Division/Group Supervisor	Preston Mercer / Matt Moe (t)

Resources Assigned This Period

Strike Team/Task Force/ Resource Designator	Req#	Last Shift	Leader	# Persons	Drop Off Point /Time	Pick Up Point / Time
HC1 Wolf Creek	C-12	9/26	Jacob Garate	22	ICP 0700	ICP 2100
TFLD	C-20.2	10/1	Mike Renovato	1	ICP 0700	ICP 2100
TFLD	O-413	10/1	Dorian Soliz	1	ICP 0700	ICP 2100
*HC2IA Phoenix	C-20	10/1	Clint Kelley	18	ICP 0700	ICP 2100
HC2 Inbound LLC	C-39	10/4	Wes Nettleship	20	ICP 0700	ICP 2100
ENG3 Naches 382	E-108	9/26	James Stillwaugh	5	ICP 0700	ICP 2100
*ENG6 Pike San Isabel NF	E-135	9/27	Kyle Kerstiens	6	ICP 0700	ICP 2100
ENG6 First Strike	E-142	9/27	Ed Foote	3	ICP 0700	ICP 2100
FMOD Ground Zero Fallers	O-302	9/27	Ben Clark	2	ICP 0700	ICP 2100
HEQB (t)	O-282	9/28	Oliver Bossert	1	ICP 0700	ICP 2100
WT2 Short Inc.	E-46	10/2	Trevor Wilde	1	ICP 0700	ICP 2100
EXCA Hatfield Trucking	E-184	10/3	Brian Delcollo	2	ICP 0700	ICP 2100
MEDIC WHISKEY	O-82 O-504	9/26 10/7	Mark Bessey EMPF Scott Mann EMTF	2	ICP 0700	ICP 2100
AMB2	E-83	9/29 10/3	Kyle Meede EMPF Daryen Keahiolalo EMTF	2	ICP 0700	ICP 2100
REMS1	E-473	10/4	Tim Sanders EMPF Bethany Urban EMPF Tanner Sander Ben Yellin	4	ICP 0700	ICP 2100
SOF2	O-326	9/28	Randy Prewitt	1	ICP 0700	ICP 2100

Work Assignments (Task and Purpose)

Task: Patrol and monitor contained line. Continue patroling along Hwy 22 corridor, mopping up areas of heat and securing around structures and identified values at risk.

Purpose: To protect values at risk and limit fire spread.

End State (Desired outcome and Time Frame)

Values are protected and fire is held to a minimum footprint as possible given current conditions.

EMS Transport Time Risk Analysis

X	<2HRS GREEN		<3HRS YELLOW		>3HRS RED

Note

Special Instructions

In the event of an emergency transport along Hwy 22 contact ODOT Dispatch at 503-363-0457 for immediate clearing of roadway operations.
CONTACT MEDICAL SECTION CHIEF TODD MIRANDA [redacted] IF EXPERIENCING COVID-19 LIKE SYMPTOMS.
COVID SPECIALIST DON TURNER WILL BE OPERATING IN BRANCH II. COVID SPECIALISTS MUST CHECK IN & OUT WITH DIVS EACH TIME THEY ENTER/EXIT THAT DIVISION.
RESOURCE ADVISORS WILL BE OPERATING IN DIVISIONS. THEY MUST CHECK IN & OUT WITH DIVS EACH TIME THEY ENTER/EXIT THAT DIVISION
*Available for IA

Division/Group Communication Summary

Function	Frequency RX	Frequency TX	TONE RX	TONE TX	Channel	Function	Frequency RX	Frequency TX	Channel
Command 10	[redacted]				10	A/G	[redacted]		13
Tactical					4				

Prepared by	Approved By	Date	Time
Betsy Dragan RESL	Thomas Winship PSC (t)	9/25/2020	22:00

ICS 204 NFES 1328

DIVISION ASSIGNMENT LIST	Branch	Division/Group
Incident Name	II	ZULU
BEACHIE CREEK FIRE	Operational Period	
	Date: 9/26/2020	Time: 0700-2100

Operations Personnel

Operations Chief	Craig Daugherty / Nick Castro (t)	Branch Director	Danny Montoya / Marcus Cornwell (t)
Safety Officer	Don Muise / Mike Gillespie / Ricky Cox (t) / Travis Dotson (t)	Division/Group Supervisor	Dan Houser / Jimmy Haigh / Aaron O'Dell (t)

Resources Assigned This Period

Strike Team/Task Force/ Resource Designator	Req#	Last Shift	Leader	# Persons	Drop Off Point /Time	Pick Up Point / Time
HC	BC C-2	10/2	Sebastian Kallos	20	ICP 0700	ICP 2100
HC	BC C-3	10/2	Chad Haugen	20	ICP 0700	ICP 2100
HC	BC C-4	10/2	Nick Doleman	20	ICP 0700	ICP 2100
TFLD	BC O-23	10/1	Rob Lomavatu	1	ICP 0700	ICP 2100
TFLD	BC O-24	10/1	Justin Penney	1	ICP 0700	ICP 2100
TFLD	BC O-25	10/1	J.J. Lum	1	ICP 0700	ICP 2100
TFLD	BC O-26	10/1	Cian Carroll	1	ICP 0700	ICP 2100
TFLD	BC O-27	10/1	Darin Summerhays	1	ICP 0700	ICP 2100
HEQB	BC O-42	10/1	Doug Smith	1	ICP 0700	ICP 2100
ENG5	BC E-1	10/2	Mikhail Elsay	4	ICP 0700	ICP 2100
ENG5	BC E-2	10/2	Leon Gallic	4	ICP 0700	ICP 2100
ENG5	BC E-3	10/2	Sean Owens	4	ICP 0700	ICP 2100
ENG5	BC E-4	10/2	Dan Mills	4	ICP 0700	ICP 2100
ENG5	BC E-5	10/2	Mat Kelly	4	ICP 0700	ICP 2100
ENG5	BC E-6	10/2	Derek Rushton	4	ICP 0700	ICP 2100
ENG5	BC E-7	10/2	Steffyn Hunt	4	ICP 0700	ICP 2100
ENG5	BC E-8	10/2	Danika Snook	4	ICP 0700	ICP 2100
ENG5	BC E-9	10/2	Michael Miller	4	ICP 0700	ICP 2100
ENG5	BC E-10	10/2	Brad Lamothe	4	ICP 0700	ICP 2100
ENG5	BC E-11	10/2	Max Forrester	4	ICP 0700	ICP 2100
ENG5	BC E-12	10/2	Alicia Rhodenizer	4	ICP 0700	ICP 2100
FMOD Brothers Fire	O-485	10/5	Levi Merritt Justin Offredi	2	ICP 0700	ICP 2100
MEDIC ZULU	O-463	10/3	Brandon Blue EMPF Clayton Ahrendt EMTF	2	ICP 0700	ICP 2100
SOF2	O-324	9/28	Kris Croddy	1	ICP 0700	ICP 2100
SOFR (t)	O-434	10/3	Jon Boe	1	ICP 0700	ICP 2100

Work Assignments (Task and Purpose)

Task: Patrol and monitor along Hwy 22 between Lyons and Gates, mopping up areas of heat and securing around structures and values at risk.

Purpose: To protect values at risk and limit further fire spread.

End State (Desired outcome and Time Frame)

Values are protected and fire is held to its current footprint.

EMS Transport Time Risk Analysis					Note
X	<2HRS GREEN		<3HRS YELLOW	>3HRS RED	

Special Instructions

In the event of an emergency transport along Hwy 22 contact ODOT Dispatch at 503-363-0457 for immediate clearing of roadway operations.
CONTACT MEDICAL SECTION CHIEF TODD MIRANDA (b)(6) F EXPERIENCING COVID-19 LIKE SYMPTOMS.
COVID SPECIALIST DON TURNER WILL BE OPERATING IN BRANCH II. COVID SPECIALISTS MUST CHECK IN & OUT WITH DIVS EACH TIME THEY ENTER/EXIT THAT DIVISION.
RESOURCE ADVISORS WILL BE OPERATING IN DIVISIONS. THEY MUST CHECK IN & OUT WITH DIVS EACH TIME THEY ENTER/EXIT THAT DIVISION.
*Available for IA

Division/Group Communication Summary

Function	Frequency RX	Frequency TX	TONE RX	TONE TX	Channel	Function	Frequency RX	Frequency TX	Channel
Command 9	(b)(7)(F)				9	A/G	(b)(7)(F)		13
Command 10					10				
Tactical					5				

Prepared by	Approved By	Date	Time
Betsy Dragan RESL	Thomas Winship PSC (t)	9/25/2020	22:00

ICS 204 NFES 1328

DIVISION ASSIGNMENT LIST	Branch	Division/Group
Incident Name		IA GROUP
BEACHIE CREEK FIRE	Operational Period	
	Date: 9/26/2020	Time: 0700-2100

Operations Personnel

Operations Chief	Craig Daugherty / Nick Castro (t)	Branch Director	
Safety Officer	Don Muise / Mike Gillespie / Ricky Cox (t) / Travis Dotson (t)	Division/Group Supervisor	Josh Cantrell / Ryan Barela (t)

Resources Assigned This Period

Strike Team/Task Force/ Resource Designator	Req#	Last Shift	Leader	# Persons	Drop Off Point /Time	Pick Up Point / Time
Smoke Jumper Module	O-298	9/26	Dante Ybarra	3	ICP 0700	ICP 2100
EQPM	O-9	10/5	Andrew Leland	1	ICP 0700	ICP 2100
ENG4 Fireworks LLC Brush410	E-170	10/2	Scott Halsey	3	ICP 0700	ICP 2100
ENG4 BLM 8481	E-177	10/2	Thomas Jones	5	ICP 0700	ICP 2100

Work Assignments (Task and Purpose)

Task:

- Respond to new initial attack fires in the TFR.
- Provide support in Branch I & II as requested.

Purpose: To minimize growth of all new fires.

End State (Desired outcome and Time Frame)

New starts in the TFR are safely engaged and kept to minimum size.

EMS Transport Time Risk Analysis						Note
X	<2HRS GREEN		<3HRS YELLOW		>3HRS RED	

Special Instructions

CONTACT MEDICAL SECTION CHIEF TODD MIRANDA (b)(6) IF EXPERIENCING COVID-19 LIKE SYMPTOMS.
COVID SPECIALISTS WILL BE OPERATING IN DIVISIONS. THEY MUST CHECK IN & OUT WITH DIVS EACH TIME THEY ENTER/EXIT THAT DIVISION.
RESOURCE ADVISORS WILL BE OPERATING IN DIVISIONS. THEY MUST CHECK IN & OUT WITH DIVS EACH TIME THEY ENTER/EXIT THAT DIVISION.

Division/Group Communication Summary

Function	Frequency RX	Frequency TX	TONE RX	TONE TX	Channel	Function	Frequency RX	Frequency TX	Channel
Command 9	(b)(7)(F)				9	A/G	(b)(7)(F)		13
Command 10					10				
Command 11					11				
Command 12					12				
Tactical									

Prepared by	Approved By	Date	Time
Betsy Dragan RESL	Thomas Winship PSC (t)	9/25/2020	22:00

ICS 204 NFES 1328

DIVISION ASSIGNMENT LIST	Branch	Division/Group
Incident Name		STRUCTURE GROUP
BEACHIE CREEK FIRE	Operational Period	
	Date: 9/26/2020	Time: 0700-2100

Operations Personnel

Operations Chief	Craig Daugherty / Nick Castro (t)	Branch Director	
Safety Officer	Don Muise / Mike Gillespie / Ricky Cox (t) / Travis Dotson (t)	Division/Group Supervisor	Bill David / Steve Cook (t)

Resources Assigned This Period

Strike Team/Task Force/ Resource Designator	Req#	Last Shift	Leader	# Persons	Drop Off Point /Time	Pick Up Point / Time
TFLD	O-458	10/2	Lane Pedersen	1	ICP 0700	ICP 2100
ENG5 DNR	E-171	10/2	Mark Kincaid	3	ICP 0700	ICP 2100
ENG5 DNR	E-179	10/2	Ben Hood	4	ICP 0700	ICP 2100
ENG5 DNR	E-180	10/2	Matt Fisher	4	ICP 0700	ICP 2100
ENG5 DNR	E-181	10/2	Mack Zabala	4	ICP 0700	ICP 2100
ENG5 DNR	E-182	10/2	Dylan Vanpelt	4	ICP 0700	ICP 2100
WTT1 Concho	E-174	10/1	Todd Rexroat	2	ICP 0700	ICP 2100
FMOD Top Notch	O-484	10/5	Kyle Armijo Daniel McMillen	2	ICP 0700	ICP 2100

Work Assignments (Task and Purpose)

Task: Identify opportunities for structure protection as needed.

Purpose: To provide struture protection for communities in fire area.

End State (Desired outcome and Time Frame)

All structures are protected and threats are mitigated.

EMS Transport Time Risk Analysis				Note
X	<2HRS GREEN	<3HRS YELLOW	>3HRS RED	

Special Instructions

CONTACT MEDICAL SECTION CHIEF TODD MIRANDA (b)(6) IF EXPERIENCING COVID-19 LIKE SYMPTOMS.
COVID SPECIALISTS WILL BE OPERATING IN DIVISIONS. THEY MUST CHECK IN & OUT WITH DIVS EACH TIME THEY ENTER/EXIT THAT DIVISION.
RESOURCE ADVISORS WILL BE OPERATING IN DIVISIONS. THEY MUST CHECK IN & OUT WITH DIVS EACH TIME THEY ENTER/EXIT THAT DIVISION.
*Available for IA

Division/Group Communication Summary

Function	Frequency RX	Frequency TX	TONE RX	TONE TX	Channel	Function	Frequency RX	Frequency TX	Channel
Command 9	(b)(7)(F)				9	A/G	(b)(7)(F)		13
Command 10					10				
Command 11					11				
Command 12					12				
STRC TAC					7				

Prepared by	Approved By	Date	Time
Betsy Dragan RESL	Thomas Winship PSC (t)	9/25/2020	22:00

CONTROLLED UNCLASSIFIED INFORMATION//BASIC

DIVISION ASSIGNMENT LIST	Branch	Division/Group
Incident Name		LE GROUP
BEACHIE CREEK FIRE	Operational Period	
	Date: 9/26/2020	Time: 0700-2100

Operations Personnel

Operations Chief	Craig Daugherty / Nick Castro (t)	Branch Director	
Safety Officer	Don Muise / Mike Gillespie / Ricky Cox (t) / Travis Dotson (t)	Division/Group Supervisor	Shawn Burnham

Resources Assigned This Period

Strike Team/Task Force/ Resource Designator	Req#	Last Shift	Leader	# Persons	Drop Off Point /Time	Pick Up Point / Time
MARION-INVEST			Wilkinson			
MARION-ROAD			Wilkinson			
OSP-ROAD			Sgt. Chris Zehner			

Work Assignments (Task and Purpose)

Search operations in North Fork.
Road block operation in Santiam Canyon.

End State (Desired outcome and Time Frame)

EMS Transport Time Risk Analysis

X	<2HRS GREEN		<3HRS YELLOW		>3HRS RED

Note

Special Instructions

CONTACT MEDICAL SECTION CHIEF TODD MIRANDA (b)(6) IF EXPERIENCING COVID-19 LIKE SYMPTOMS.
COVID SPECIALISTS WILL BE OPERATING IN DIVISIONS. THEY MUST CHECK IN & OUT WITH DIVS EACH TIME THEY ENTER/EXIT THAT DIVISION.
RESOURCE ADVISORS WILL BE OPERATING IN DIVISIONS. THEY MUST CHECK IN & OUT WITH DIVS EACH TIME THEY ENTER/EXIT THAT DIVISION.

Division/Group Communication Summary

Function	Frequency RX	Frequency TX	TONE RX	TONE TX	Channel	Function	Frequency RX	Frequency TX	Channel
Command 9	(b)(7)(F)				9	A/G	(b)(7)(F)		13
Command 10					10				
Command 11					11				
Command 12					12				
Tactical									

Prepared by	Approved By	Date	Time
Betsy Dragan RESL	Thomas Winship PSC (t)	9/25/2020	22:00

ICS 204 NFES 1328

AIR OPERATIONS SUMMARY 220	Prepared By: Natalie Bench	Prepared: 09/25/2020	Prepared Time: 1700hrs.		
1. INCIDENT NAME: BEACHIE CREEK	2. OPERATIONAL PERIOD 09/26/2020	START TIME: 0800	END TIME: 1900	SUNRISE: 0705	SUNSET: 1901

3. REMARKS (Safety Notes, Hazards, Air Operations Special Equipment, etc.).

- ***Assess mission complexity and the Benefit/Risk of the mission.***
- ***Ensure visibility and winds are adequate to safely conduct flight operations.***
- ***Ensure safe vertical & horizontal separation between aircraft in smoky conditions. Call in and out of the dips.***
- ***If you see a UAS on your division report it up the chain of command to Air Operations, it may or may not be a "friendly"!***

*****Heads Up!!!*****

BE AWARE OF POSSIBLE AIRSPACE INTRUSIONS BY MANNED AND UNMANNED AIRCRAFT.

4. READY ALERT AIRCRAFT:

See Medical Plan in the IAP

5. TFR:
0/2217
Frequency: (b)(7)(F)

45°02'40"N	122°30'10"W
44°55'34"N	122°11'12"W
44°50'45"N	122°04'00"W
44°42'00"N	122°11'40"W

Altitude: From the surface up to and including 8000 feet MSL

From September 25, 2020 at 2000 UTC To October 18, 2020 at 0400 UTC

6. PERSONNEL	NAME	PHONE #	7. FREQUENCIES	AM	FM	8. FIXED-WING Avail/ Type/ Make-Model/ N#/ Base
AOBD	Raul Aguilera	(b)(6)	A/A Primary (A-53)	(b)(7)(F)		AIRTANKERS: ORDER THRU ATGS
~~ASGS~~	~~Natalie Bench~~		A/A Secondary (A-80)			
			A/G Primary			ATGS: Order through dispatch if needed
HEBMt	Steve Spellberg		A/G Secondary			
HEBM	Natalie Bench		DECK			
			A/A Lionshead			Eugene Dispatch Center: 541-225-6400
			Air Guard			*Cost Email: 2020.beachiecreek.finance@firenet.gov*

9. HELICOPTERS

FAA N#	TY	MAKE/ MODEL	BASE	START	AVAIL	REMARKS	FAA N#	TY	MAKE/ MODEL	BASE	START	AVAIL	REMARKS
(b)(6)	3	AS350-B3	Salem	0800	0830	Recon/ IA/ Bucket							
	2	Bell 205 A-1	Salem	0800	0830	Rappel/ IA/ Bucket							
	1	S-64E	Salem	0800	0830	Tanked							

10. TASK/ MISSION/ ASSIGNMENT (Type/ function includes: Air Tactical, Retardant, Recon, Personnel Transport, Bucket Operations, SAR, etc.)					
TYPE/FUNCTION	PRIORITY	NAME OF PERSONNEL OR CARGO (If applicable) or instructions for tactical aircraft	MISSION START	FLY FROM	FLY TO
ATGS		As needed and approved by OPS, will be requested through dispatch	TBD	TBD	Fire
Recon		Fire reconnaissance by Ops.	TBD	Salem	Fire
Water Drops		As needed and approved by OPS, order through DIVS or ATGS.	TBD	Salem	Fire
IA		As requested within the TFR.	TBD	Salem	Fire

Helibase, Dip Sites, Pick Up Sites, etc.		Helibase, Dip Sites, Pick Up Sites, etc.	
Howell Prairie Helibase:	44° 53.67' N X 122° 52.20' W	Opal Lake:	44° 47.594' N x 122° 13.191' W
Davis Airstrip:	44° 44.76' N X 122° 25.28' W	Detroit Lake:	44° 42.659' N x 122° 11.311' W
Salem Airport:	44° 54.49' N X 123° 00.12' W	Elkhorn Lake:	44° 49.338' N x122° 18.577' W
Albany Airport:	44° 38.32' N X 123° 03.65' W	Big Cliff Reservoir:	44° 43.333' N x122° 15.134' W
H-1:	44° 47.23' N X 122° 39.84' W	Tumble Lake:	44° 44.848' N x122° 13.580' W
		Santiam Dip:	44° 46.841' N x 122° 39.394'W
		Silver Dip:	44° 58.917' N x 122° 44.433'W
		Beyers Dip:	45° 02.018' N x 122° 33.386'W

Wind Restrictions

Flights above ground level	Flight Permitted in Winds Less than / Maximum Gust Spread		
	Type 1 Helicopters	Type 2 Helicopters	Type 3 Helicopters
More than 500' AGL	<50kts / Gusts: N/A	<50kts / Gusts: N/A	<50kts / Gusts: N/A
Less than 500' AGL	<40kts / Max Gust Spread: 15kts	<40 kts / Max Gust Spread: 15kts	<30kts / Max Gust Spread: 15kts

Approved by: /s/ *Raul Aguilera*-AOBD

Incident Radio Communications Plan (ICS 205) Day Operations

Incident Name: Beachie Creek	SOUTHWEST AREA TYPE 1 INCIDENT MANAGEMENT TEAM 2 JOHN PIERSON - INCIDENT COMMANDER	Operational Period: 09/26/2020

Channel	Function	Frequency	Narrowband	Assignment & Remarks
1	TAC 1	(b)(7)(F)	Narrow	DIV A
2	TAC 2		Narrow	DIV F/H
3	TAC 3		Narrow	DIV K
4	TAC 4		Narrow	DIV W
5	TAC 5		Narrow	DIV Z
6	TAC 6		Narrow	DIV R
7	STRC TAC		Narrow	State Fire Net
8	Command 8		Narrow	Off Line
9	Command 9		Narrow	Halls Ridge
10	Command 10		Narrow	Sweet Spring Mountain
11	Command 11		Narrow	Raider Ridge
12	Command 12		Narrow	High Hill
13	A/G Pri		Narrow	Primary& Medical A/G
14	A/G Sec		Narrow	Secondary A/G
15	VMED28		Narrow	Unassigned
16	Air Guard		Narrow	Emergency Use only

Prepared by: Martin Johns COML

Note: All Command Repeaters are Linked

COMM UNIT: (b)(6)

Incident Radio Communications Plan (ICS 205) Day Operations

Incident Name: I/A	SOUTHWEST AREA TYPE 1 INCIDENT MANAGEMENT TEAM 2 JOHN PIERSON - INCIDENT COMMANDER			Operational Period: 09/26/2020
Channel	**Function**	**Frequency**	**Narrowband**	**Assignment & Remarks**
1	PROJ MDL	(b)(7)(F)	Narrow	WIF TAC
2	ODF RED		Narrow	ODF TAC
3	COFFIN		Narrow	WIF RPTR 8 Miles SE Of Detroit
4	COUGAR		Narrow	WIF RPTR 24 Miles E Of Sweet Home
5	HUSS		Narrow	WIF RPTR 27 Miles E Of Sweet Home
6	SCT MTN		Narrow	ODF RPTR 6 Miles W Of Sweet Home
7	CGR RCK		Narrow	ODF RPTR 19 Miles NE Of Sweet Home
8	Command 8		Narrow	Off Line
9	Command 9		Narrow	Halls Ridge
10	Command 10		Narrow	Sweet Spring Mountain
11	Command 11		Narrow	Raider Ridge
12	Command 12		Narrow	High Hill
13	A/G Pri		Narrow	Primary&Medical A/G
14	A/G Sec		Narrow	Secondary A/G
15	VMED28		Narrow	Unassigned
16	Air Guard		Narrow	Emergency Use only

Prepared by: Martin Johns COML

Note: All Command Repeaters are Linked **COMM UNIT:** (b)(6)

SOUTHWEST AREA
INCIDENT MANAGEMENT TEAM

Southwest Incident Management Team 2

Line Supply Order

Supply Order for Division:			Order #
1	1000' Hose Lay	Quantity:	
	10 Rolls 100' 1-1/2" Hose, 10 Rolls 100' 1" Hose, 10 1-1/2" Gated Wyes, 10 R5's, 10 1-1/2" to 1" Reducers		
2	2000' Hose Lay	Quantity:	
	20 Rolls 100' 1-1/2" Hose, 20 Rolls 100' 1" Hose, 20 1-1/2" Gated Wyes, 20 R5's, 20 1-1/2" to 1" Reducers		
3	3000' Hose Lay	Quantity:	
	30 Rolls 100' 1-1/2" Hose, 30 Rolls 100' 1" Hose, 30 1-1/2" Gated Wyes, 30 R5's, 30 1-1/2" to 1" Reducers		

		NFES#	Quantity
4	3/4" Hose (50') pencil/garden	1016	
5	3/4" Valve Gated Wye	0272	
6	3/4" Garden Nozzle	0136	
7	1" Hose (100')	1238	
8	1" Wye (Only Available at GBK)	0839	
9	1" Inline-Tee (1x1x3/4")	1809	
10	1" Inline-Tee (1x1x1")	2240	
11	1" Nozzle Forester (Twin Tip) (R5)	0024	
12	1" Nozzle, Barrel (KK)	1081	
13	1-1/2" Hose (100')	1239	
14	1-1/2" Gated Wye	0231	
15	1-1/2" Nozzle, KK	1082	
16	1-1/2"x 1" Inline-Tee	0731	
17	1-1/2"x 1" Reducer	0010	
18	1" x 3/4" Reducer	0733	
19	3/4" x 1" Increaser	2235	
20	1" x 1-1/2" Increaser	0416	
21	Mark 3 Pump & Kit (now separate in 2019)	0148 & 3870	
22	1-1/2" Check & Bleeder Valve	0228	
23	Wrap, Structure 54"x 300'	0881	
24	Foam (5 GAL)	1145	
25	Ribbon, Flagging (Specify color or type)		
26	Batteries, AA (+/- 25 Pg/flat)	0030	
27	Blivet Bag, 55 gal (filled)	0437	
28	Blivet Bag, 72 gal (filled)	0426	
29	Water, Cubies (filled)	0048	
30	Water, bottled, cases		
31	Gatorade		
32	MRE's	1842	
33	Saw Gas (Gallons/Mix/Raw?)		
34	Saw Oil (Quarts or Gallons?)	1869/1880	
35	Saw Mix (Pints or Gallons?)	3444/0341	
36	Drip Torch (Filled or Empty/Ratio)	0241	
37	Burn Fuel (Gallons & Ratio)		
38	Fusees (72/Bx)	0105	
39	Flare, fire, 3/4" x 3 1/2" (10/Bx)	0371	
40	Sprinkler Kit	0920	
41	Backpack Pump (Full/Empty?)	1149/0909	
42	Heavy Mil Plastic, Clear, (16' x 100'/Roll)	0143	
43	Pumpkin, Collapsible Tank (Gallons?)		
44	Porta-Tank, Folding w/Frame (1K or 1.5K gal)	0661 or 0664	
45	Flares, Stubby 1-1/2" (12/Bx)	0687	
46	Cartridge #6 purple (100/Bx)	0372	
47	Small Sprinkler Kit Order (<10 Structures)		
48	Medium Sprinkler Kit Order (10-40 Structures)		
49	Large Sprinkler Kit Order (>40 Structures)		

Needed By	Deliver To
Date:	Location:
Time:	Contact:

Small Sprinkler Order <10 Structures

10 sprinkler Kits
3000'-1 1/2" Hose
3000'-1" Hose
20-1 1/2" Gated Y's
5-1"gated Y's
20-1 1/2" to 1" Reducers
20-KK Nozzles
2-Mark III Pumps
2-MarkIII Pump Kits (incl. 5 gal unleaded gas & 1qt. 2-cycle oil)
5-1500 Gallon Portatank
5 Gallons Foam
Additional 10 Gallons Unleaded Gas
Additional 2 Quarts 2-Cycle Oil

Medium Sprinkler Order 10-40 Structures

40 sprinkler Kits
5000'-1 1/2" Hose
5000'-1" Hose
35-1 1/2" Gated Y's
10-1"gated Y's
40-1 1/2" to 1" Reducers
20-KK Nozzles
5-Mark III Pumps
5-MarkIII Pump Kits (incl. 5 gal unleaded gas & 1qt. 2-cycle oil)
5-1500 Gallon Portatank
25 Gallons Foam
Additional 25 Gallons Unleaded Gas
Additional 5 Quarts 2-Cycle Oil

Large Sprinkler Order >40 Structures

50 sprinkler Kits
10,000'-1 1/2" Hose
7000'-1" Hose
50-1 1/2" Gated Y's
20-1"gated Y's
50-1 1/2" to 1" Reducers
30-KK Nozzles
10-Mark III Pumps
10-MarkIII Pump Kits (incl. 5 gal unleaded gas & 1qt. 2-cycle oil)
8-1500 Gallon Portatank
40 Gallons Foam
Additional 50 Gallons Unleaded Gas
Additional 10 Quarts 2-Cycle Oil

SAFETY MESSAGE

INCIDENT NAME: Beachie Creek Fire	OPERATIONAL PERIOD: Day 9/26/2020

MAJOR HAZARDS:

- **Driving**
- **Heavy Equipment Use**
- **Weather Conditions**
- **COVID-19**

Theme of the Day:

Inspections

Since 2011, The Wildland Fire Lessons Learned Center has received
<u>EIGHT</u>
Reports of Duals Coming Off

It's easy to let daily routine tasks, like preventive maintenance checks, become robotic.

Take a close look at your wheels. Read your owner's manual.

Take the time to know your equipment.

Make Daily Your Daily Checks Worthwhile.

NARRATIVE:

Are You <u>Overtightening</u> Your Lug Nuts?
How It Happens – and the Potentially Hazardous Results

When a lug nut is overtightened, it causes the shaft to stretch and elongate. After each successive overtightening, it then takes more torque to "tighten" the lug—causing further damage. This causes a repetitive overtightening cycle that causes the lug(s) to fail by shearing, bending, or simply rattling loose. The lugs in the photos indicate significant stretching.

The wear on the inside and outside wheel drums is a clear indicator of the issue. It should be one of the items that all operators look for.

It only takes one incident of overtightening to damage a lug. After it is damaged, even if an operator consistently uses a torque wrench, the lug is still damaged and prone to failure.

The Common Factors that Initiate the Failure Sequence:

1. Tire repairs using impact wrenches instead of calibrated, pneumatic torque wrenches <u>or</u> not using the proper torque setting,
2. Field use of lug wrenches and breaker bars to tighten lug nuts instead of a long-handle tire torque wrench.

TEAM SAFETY OFFICERS:	Don Muise SOF1, Mike Gillespie SOF1, Ricky Cox SOF2(T), Travis Dotson SOF1(T)

WILDLAND FIRE COVID-19 SCREENING TOOL

Today or in the past 24 hours, have you had any of the following symptoms[4]?

Symptom
Cough more than expected?
Shortness of breath or difficulty breathing?
Fever?
Chills?
Muscle pain outside your normal for firefighting?
Sore throat?
New loss of taste or smell?
** Take temperature with no-touch thermometer, if available **

Instructions for Screening

Item	What to Do
If resource has a cough that is more than expected, shortness of breath or difficulty breathing, or any other symptoms listed.	DO NOT MOBILIZE
At Entries: Consider adequate number of personnel needed for screening. Although medical personnel are ideal, screeners do not have to be medically trained. If resource has cough, shortness of breath or difficulty breathing, or any other listed symptoms including fever (over 100.4) at entry.	DO NOT ANNOUNCE Ask individual to step aside and follow the steps below.

Steps to follow
Escort symptomatic individual to isolation area.
Isolation support personnel should begin documentation.
Have symptomatic individual contact Supervisor for further direction.
Notify public health officials.
Have individual transported as appropriate.
Protect and secure any collected Personal Identifiable Information (PII) or Personal Health Information (PHI).

IF YOU EXPERIENCE COVID-19 SYMPTOMS, CONTACT IMMEDIATELY:
TODD MIRANDA
(b)(6)

[4] Symptoms of Coronavirus
https://www.cdc.gov/coronavirus/2019-ncov/symptoms-testing/symptoms.html

MEDICAL PLAN (ICS 206 WF)

1. Incident/Project Name	2. Operational Period
BEACHIE CREEK FIRE	Date/Time **09/26/2020** **0700-2100**

3. Ambulance Services

Name	Complete Address	Phone and or EMS Frequency	Advanced Life Support	
Lyons Ambulance	1114 Main Street Lyons, Oregon 97358	**Dispatch via 911**	Yes	
Santiam Ambulance	1401 N. 10th Ave. Stayton, Oregon 97383	**Dispatch via 911**	Yes	
Falck Ambulance **(971) 708-9970 Supv.**	1790 Front Street NE Salem, Oregon 97301	**Dispatch via 911** (503) 588-6123 (503) 763-1401	Yes	

4. Air Ambulance Services

Name	Phone	Type of Aircraft & Capability
LIFE FLIGHT	**Call 911** **(800) 232-0911**	**A119, Flight Nurse and Paramedic, Night Vision. Contact A/G PRI. *VFR dependent**
REACH **Roseburg Reach 8 N323RX** **Brookings Reach 19 N859MB** **North Bend Reach 53 N5431M**	**Call 911** **(800) 338-4045**	**A-Star or Bell 407. Flight Nurse and Paramedic, Night Vision. Contact A/G PRI. *VFR dependent**
Air Link **(Bend and Klamath)**	**Dispatch** **(800) 621-5433**	**A135 or Bell 407. Flight Nurse and Paramedic, Night Vision,30 Min response. Contact A/G PRI. *VFR dependent**
OREGON ARMY NATIONAL GUARD MEDEVAC **Madres, Oregon**	**Call NWCC** **(503) 808-2720** **(503) 701-2552**	**UH-60M, ALS, Hoist, Short haul or fly direct, Night Vision. Contact on A/G PRI. 60 Min response. *VFR dependent**

5. Hospitals ***TRAVEL TIMES ARE APPROXIMATE TO DEFINITIVE CARE UNDER CLEAR CONDITIONS***

Name Complete Address	GPS Datum – WGS 84 Coordinate Standard Degrees Decimal Minutes DD° MM.MMM' N - Lat DD° MM.MMM' W - Long		Travel Times From DP28 Air	Ground	Phone	Helipad(s) Yes	No	Level of Care Type of Facility
SANTIAM HOSPITAL 1401 N. 10 Ave. Stayton, Oregon 97358	Lat Long VHF	44° 48.20 N 122° 47.04 W 155.3400 (VMED28) TX tone: 156.7	5 Min *if VFR	15 Min	(503) 769-9256	Yes 1		Level 4
SILVERTON HOSPITAL 342 Fairview Street Silverton, Oregon 97381	Lat Long VHF	45° 0.276 N 122° 47.418 W 155.3400 (VMED28) TX tone: 156.7	5 Min *if VFR	15 Min	(503) 873-1691	Yes 1		Level 4
SALEM HEALTH HOSPTIAL 890 Oak Street Salem, Oregon 97301	Lat Long VHF	44° 55.57 N 123° 02.01 W 155.3400 (VMED28) TX tone 156.7	10 Min *if VFR	35 Min	(503) 814-1300 ER	Yes 1		Level 2 Trauma
OHSU MEDICAL CENTER 3181 SW Sam Jackson Park Road Portland, OR 97239	Lat Long VHF	45° 29.947 N 122° 41.123 W 155.3400 (VMED28) TX tone 156.7	15 Min *if VFR	75 Min	(503) 494-8311 ER	Yes 2		Level 1 Trauma
EMANUAL HOSPITAL 2801 N. Gantenbein Ave. Portland, Oregon 97227	Lat Long VHF	45° 32.668 N 122° 40.293 W 155.3400 (VMED28) TX tone 156.7	15 Min *if VFR	75 Min	(503) 413-7260 ER (503) 413-4121 Trauma (503) 413-4232 Burn	Yes 2		Level 1 Trauma Burn Center

FOR ANY AFTER HOURS COVID SYMPTOMS CALL (b)(6)

***NOTE:TRAVEL TIMES ARE CALCULATED FROM DP28 to Level 1 Hospital.**

MEDICAL PLAN (ICS 206 WF)

6. Division Branch Group	Area Location Capability	***ALL TIMES APPROXIMATE***
MEDICAL SECTION CHIEF	Beachie Creek ICP	Covid Coordinator: Todd Miranda EMPF
COVID RESPONSE	Branch I	Covid Responder: Seth Buchanan EMTF
	Branch II	Covid Responder: Don Turner EMTF
BEACHIE CREEK ICP	EMS Responders & Capability:	Jeff Hatch MEDL / EMT; Scott Phillips MEDL / EMPF; Melanie Dolan MEDL(t) / EMPF
	Equipment Available on Scene:	ALS Kit / BLS kit / Trauma Kit / AED / Burn Kit / O2 Kit
	Medical Emergency Channel:	911 and Contact Medical Unit Leader
	ETA for Ambulance to Scene:	10 minutes after contacting the local 911
	Air:	15 minutes to definitive care once airborne.
	Ground:	30 minutes to definitive care once packaged.
DIV ALPHA	EMS Responders & Capability:	ALPHA MEDICS: Charles Rose EMPF(IA); Cole Wallace EMTF (IA); Dustin Bartee EMTF; Eric Cross EMTF AMBO 3: Brian Pingree EMPF; Casey Wilber EMTF
	Equipment Available on Scene:	ALS Ambulance / ALS Kit / BLS Kits / UTV
	Medical Emergency Channel:	Tac on Ground / Command Channel / A/G PRI
	ETA for Ambulance to Scene:	Ambulance in the DIV, response times vary depending upon terrain.
	Air:	15 minutes
	Ground:	75 minutes
DIV FOXTROT/ HOTEL	EMS Responders & Capability:	FOXTROT/HOTEL MEDICS: Allan Murray EMPF; Braden Harris EMTF AMBO 1: Todd McCabe EMPF; Ian Fagan EMTF
	Equipment Available on Scene:	ALS Ambulance / ALS Kit / BLS Kit
	Medical Emergency Channel:	Tac on Ground / Command Channel / A/G PRI
	ETA for Ambulance to Scene:	Ambulance in the DIV, response times vary depending upon terrain.
	Air:	15 minutes
	Ground:	75 minutes
DIV KILO	EMS Responders & Capability:	KILO MEDICS: Caleb Day EMPF; Sam Clairmont EMTF
	Equipment Available on Scene:	ALS Kit / BLS Kit
	Medical Emergency Channel:	Tac on Ground / Command Channel / A/G PRI
	ETA for Ambulance to Scene:	Ambulance in DIV A and F/H, response times vary depending upon terrain.
	Air:	20 minutes
	Ground:	120 minutes
DIV LIMA	EMS Responders & Capability:	Unstaffed
DIV NOVEMBER	EMS Responders & Capability:	Unstaffed

MEDICAL PLAN (ICS 206 WF)

DIV ROMEO	EMS Responders & Capability:	ROMEO MEDICS: Amarisa Caswell EMPF; Samantha Silverstein EMTF RT 1: Willy Burris EMPF; Andrew Smith EMTF AMBO 4: Zachary Josipovich EMPF; John Burke AEMF
	Equipment Available on Scene:	ALS Ambulance / ALS Kits / BLS Kits / UTV / TRT Equipment
	Medical Emergency Channel:	Tac on Ground / Command Channel / A/G PRI
	ETA for Ambulance to Scene:	Ambulance in the DIV, response times vary depending upon terrain.
	Air:	40 minutes
	Ground:	120 minutes
DIV WHISKEY	EMS Responders & Capability:	WHISKY MEDIC: Scott Mann EMTF REMS 1: Tim Sander Lead EMPF; Ben Yellin FFT1; Bethany Urban EMPF; Tanner Sander FFT2 AMBO 2: Kyle Meade EMPF; Daryen Keahiolalo EMTF
	Equipment Available on Scene:	ALS Ambulance / ALS Kits / BLS Kits / UTV / TRT Equipment
	Medical Emergency Channel:	Tac on Ground / Command Channel / A/G PRI
	ETA for Ambulance to Scene:	Ambulance in the DIV, response times vary depending upon terrain.
	Air:	25 minutes
	Ground:	100 minutes
DIV ZULU	EMS Responders & Capability:	ZULU MEDICS: Brandon Blue EMPF; Clayton Ahrendt EMTF
	Equipment Available on Scene:	ALS Kit / BLS Kit / UTV
	Medical Emergency Channel:	Tac on Ground / Command Channel / A/G PRI
	ETA for Ambulance to Scene:	Ambulance in DIV R and W, response times vary depending upon terrain.
	Air:	20 minutes
	Ground:	120 minutes
INITIAL ATTACK	EMS Responders & Capability:	I/A MEDICS: Responding from Division Alpha for Initial Attack. ALPHA MEDICS: Cole Wallace EMPF; Charles Rose EMPF
	Equipment Available on Scene:	ALS Kit / BLS Kit / UTV
	Medical Emergency Channel:	Tac on Ground / Command Channel / A/G PRI
	ETA for Ambulance to Scene:	Response varies depending on location, proximity of Ambulances in the adjacent DIV's, terrain and environmental conditions.
	Air:	UNK
	Ground:	UNK

7. Name & Location			
Jeff Hatch-MEDL (b)(6) Scott Phillips-MEDL Melanie Dolan-MEDL(t) MEDL(t)	09/25/2020	Don Muise SOF1 Mike Gillespie SOF1 Ricky Cox SOF2(t) Travis Dutson SOF1(t) SOF1	09/25/2020

HUMAN RESOURCE MESSAGE

WANT TO STAY CONNECTED WITH YOUR FAMILY WHILE YOU'RE AWAY?

Hotshot Hugs

GIVE THEM A HOTSHOT HUG!

Postcards and greeting cards for all occasions are now available for you to send to your family!

Just come to the table in ICP next to Check-In/Demob and choose a card, write your message and drop it in the box. It's that simple! We'll do the rest, adding postage and taking it to the Post Office.

Soon your family will get your message of love direct from the fire line. Kids love postcards from where you've been working, and your partners will be thrilled to get a sappy love card in the mail.

Let 'em know you're thinking about them. Stop by today and get your card on!

Patty Brookins– HRSP
(b)(6)
patty_brookins@firenet.gov

Be Silly. Be Honest. Be Kind.

From Your Finance Team...

Email all CTRs & Shift Tickets **DAILY**.

Only attach **ONE** CTR or Shift Ticket per email.

QR to Finance Email

Email subject line should include:
Resource Order #, Name, Item (CTR/Shift Ticket)
(example: *O-100, Ember Higbee, 09242020 CTR*)

2020.beachiecreek.finance@firenet.gov

Include your phone number, specific vehicle information/identifier, unit number in email.

To request fillable PDF version of Crew Time Report (CTR) or Shift Ticket, please send email.

QR to Check-In Form

09/26/2020

TENTATIVE RELEASE

BEACHIE CREEK US-OR-WIF-200299

EQUIPMENT

E-111	0700	(ENG5)	OR-R06 ALDER CREEK ENGINE
E-49	0930	(WTS2)	OR-R06 - RUNDELL, INC - T2 -
E-113	1015	(ENG4)	OR-R06 - HI COUNTRY LLC -
E-106	1045	(DOZ3)	BOB MURRAY LOGGING DOZER -
E-129	1100	(ENG6)	OR-R06 RUE FOREST
E-144	1115	(ENG5)	OR-R06 - ALDER CREEK -
E-143	1130	(ENG5)	OR-R06 - ALDER CREEK ENGINE

OVERHEAD

O-238	0700	(SOFR)	FULLMER, DONALD G
O-336	0700	(THSP)	ORTEGA, AMBER NONE
O-219	0715	(TFLD)	SMITH, DARIN A
O-82	0715	(EMPF)	WILDERNESS MEDICS MARK
O-240	0730	(TFLD)	SCHADE, KENNY G
O-260	0800	(SOF2)	SHANK, JAMES BENTLEY
O-135	0815	(FMOD)	PACIFIC N.W. FOREST REHAB INC.
O-262	0830	(FELB)	RAINEY, MATTHEW
O-83	0900	(EMTF)	WILDERNESS MEDICS, UPTON
O-331	0915	(FFT2)	ANDERSON, SHANNON
O-412	1030	(TFLD)	ALLISON, JAMES THEODORE
O-290	1730	(HEQB)	LESNIAK, MACRINA S
O-248	1800	(DIVS)	DOLLARD, JASON WILLIAM

UNIT LOG	Incident Name	Date Prepared	Time Prepared
Unit Name/Designators	Unit Leader (Name and Position)		Operational Period

Personnel Roster Assigned

Name	ICS Position	Home Base

Activity Log

Time	Major Events

Prepared by (Name and Position)

MEDICAL PLAN (ICS 206 WF)

Medical Incident Report

FOR A NON-EMERGENCY INCIDENT, WORK THROUGH CHAIN OF COMMAND TO REPORT AND TRANSPORT INJURED PERSONNEL AS NECESSARY.

FOR A MEDICAL EMERGENCY: IDENTIFY ON SCENE INCIDENT COMMANDER BY NAME AND POSITION AND ANNOUNCE "MEDICAL EMERGENCY" TO INITIATE RESPONSE FROM IMT COMMUNICATIONS/DISPATCH.

Use the following items to communicate situation to communications/dispatch.

1. CONTACT COMMUNICATIONS / DISPATCH (Verify correct frequency prior to starting report)
Ex: "Communications, Div. Alpha. Stand-by for Emergency Traffic."

2. INCIDENT STATUS: *Provide incident summary (including number of patients) and command structure.*
Ex: "Communications, I have a Red priority patient, unconscious, struck by a falling tree. Requesting air ambulance to Forest Road 1 at (Lat./Long.) This will be the Trout Meadow Medical, IC is TFLD Jones. EMT Smith is providing medical care."

Severity of Emergency / Transport Priority	☐ **RED / PRIORITY 1 Life or limb threatening injury or illness. Evacuation need is IMMEDIATE** *Ex: Unconscious, difficulty breathing, bleeding severely, 2° – 3° burns more than 4 palm sizes, heat stroke, disoriented.* ☐ **YELLOW / PRIORITY 2 Serious Injury or illness. Evacuation may be DELAYED if necessary.** *Ex: Significant trauma, unable to walk, 2° – 3° burns not more than 1-3 palm sizes.* ☐ **GREEN / PRIORITY 3 Minor Injury or illness. Non-Emergency transport** *Ex: Sprains, strains, minor heat-related illness.*	
Nature of Injury or Illness & Mechanism of Injury		*Brief Summary of Injury or Illness (Ex: Unconscious, Struck by Falling Tree)*
Transport Request		*Air Ambulance / Short Haul/Hoist Ground Ambulance / Other*
Patient Location		*Descriptive Location & Lat. / Long. (WGS84)*
Incident Name		*Geographic Name + "Medical" (Ex: Trout Meadow Medical)*
On-Scene Incident Commander		*Name of on-scene IC of Incident within an Incident (Ex: TFLD Jones)*
Patient Care		*Name of Care Provider (Ex: EMT Smith)*

3. INITIAL PATIENT ASSESSMENT: *Complete this section for each patient as applicable (start with the most severe patient)*

Patient Assessment: See IRPG page 106

Treatment:

4. TRANSPORT PLAN:

Evacuation Location (*if different*): (*Descriptive Location (drop point, intersection, etc.) or Lat. / Long.*) Patient's ETA to Evacuation Location:

Helispot / Extraction Site Size and Hazards:

5. ADDITIONAL RESOURCES / EQUIPMENT NEEDS:

Example: Paramedic/EMT, Crews, Immobilization Devices, AED, Oxygen, Trauma Bag, IV/Fluid(s), Splints, Rope rescue, Wheeled litter, HAZMAT, Extrication

6. COMMUNICATIONS: Identify State Air/Ground EMS Frequencies and Hospital Contacts as applicable

Function	Channel Name/Number	Receive (RX)	Tone/NAC *	Transmit (TX)	Tone/NAC *
COMMAND					
AIR-TO-GRND					
TACTICAL					

7. CONTINGENCY: ***Considerations:*** ***If primary options fail, what actions can be implemented in conjunction with primary evacuation method? Be thinking ahead.***

8. ADDITIONAL INFORMATION: *Updates/Changes, etc.*

REMEMBER: Confirm ETA's of resources ordered. Act according to your level of training. Be Alert. Keep Calm. Think Clearly. Act Decisively.

SOUTHWEST AREA TYPE 1
INCIDENT MANAGEMENT TEAM 2
JOHN PIERSON - INCIDENT COMMANDER

BEACHIE CREEK FIRE

WILLAMETTE NATIONAL FOREST
OREGON DEPARTMENT OF FORESTRY
BUREAU OF LAND MANAGEMENT

Values at Risk

Communities and Private Properties
Silverton, Scott's Mills, Stayton, Lyons, Mill City, Detroit, and areas of Marion and Clackamas Counties to the West of the fire's Western edge

Major Transportation Corridors and Infrastructure
State Road 22 between Stayton and Detroit, Communications Towers (126), Electric Power Plants (3), Electric Substations (11), Electric Transmission Lines (266 miles)

Commercial Timber Lands

Archaeological and Cultural Resources
Historic Logging Town of Silver Falls City

Recreational Areas
Opal Creek Recreation Area

Waterways and Riparian Areas
Santiam River and Watershed

Wildlife Resources
Northern Spotted Owl Habitat

Wilderness Areas
Bull of the Woods Wilderness, Opal Creek Wilderness, and Table Rock Wilderness

SAFETY SPOTLIGHT:

Covid-19 Exposure Prevention

STOP

DO THE FIVE

Respect Your Fire Family

1 **Hands-** Wash Them Often

2 **Elbow-** Cough into it

3 **Face-** Don't touch it

4 **Space-** Maintain 6ft apart when outside your module of 1

5 **Mask-** When less than 6ft apart or outside your module of 1

OR-WIF-200299 (b)(4)

INCIDENT ACTION PLAN

Sunday, September 27, 2020

Operational Period

Day 0700 to 2100

COVID-19 Daily Screening

UTM11 NAD83 DD.MMM

BEACHIE CREEK FIRE

QR Codes

0700 Live Stream Brief	IAP Password protected	Maps	ICP Map

Resource Advisor Message

Helicopter buckets must be cleaned prior to dipping out of water sites on the Willamette and Mt Hood National Forests when coming from sites off these Forests. Buckets cleaning is not required if dipping between sites on the Forests. Only approved sites shown on the operation maps may be used for dipping without Agency Administration Approval unless lives or property are imminently threatened.

Use fish screens on pumps drawing water out of anadromous fish streams. Resource Advisors will work with divisions to identify these streams and get screens to the pump operators.

Weed Washing is required when checking in and when demobing from the Incident. The weed wash is located in the Purple Parking Lot.

On Forest Service roads, a bridge inspection by a qualified engineer is needed prior to putting heavy equipment on bridges that have come in contact with fire. This inspection is needed regardless of how sound the bridge appears. Contact the Resource Advisors to schedule this. This inspection includes:

a. Concrete bridges that have had substantial fire;
b. Steel bridges that have had any fire on them; and
c. Wood bridges that had fire and are still standing.

Do not use tracked equipment on paved roads, including FS Road 46, unless the tracks are street-approved.

SOUTHWEST AREA TYPE 1
INCIDENT MANAGEMENT TEAM 2
JOHN PIERSON - INCIDENT COMMANDER

BEACHIE CREEK FIRE

Values at Risk

Communities and Private Properties

Silverton, Scott's Mills, Stayton, Lyons, Mill City, Detroit, and areas of Marion and Clackamas Counties to the West of the fire's Western edge

Major Transportation Corridors and Infrastructure

State Road 22 between Stayton and Detroit, Communications Towers (126), Electric Power Plants (3), Electric Substations (11), Electric Transmission Lines (266 miles)

Commercial Timber Lands

Waterways and Riparian Areas

Santiam River and Watershed

Archaeological and Cultural Resources

Historic Logging Town of Silver Falls City

Recreational Areas

Opal Creek Recreation Area

Wildlife Resources

Northern Spotted Owl Habitat

Wilderness Areas

Bull of the Woods Wilderness, Opal Creek Wilderness, and Table Rock Wilderness

INCIDENT OBJECTIVES	1. Incident Name **Beachie Creek Fire**	2. Date Prepared 9/26/2020	3. Time Prepared 2100 hrs

4. Operational Period

Sunday, September 27, 2020 DAY SHIFT 0700 – 2100

5. Leaders Intent

The intent for the incident is to effectively utilize strategies and tactics that provide for firefighter and public safety first and foremost, which have a high probability of success. Objectives to be accomplished shall utilize risk-based decisions that minimize unnecessary exposure for the purpose of implementing tasks associated with protecting priority values at risk.

6. General Control Objectives for the Incident (Include Alternatives)

1. Ensure firefighter, aviation and public safety through clear leader's intent with established work prioritization and implementation of fundamental firefighting principles utilizing thorough risk informed decisions.

2. Minimize fire impacts to values at risk including the Communities of Silverton, Scott's Mills, Stayton, Lyons, Mill City, Detroit, areas of Marion and Clackamas Counties to the West of the fire's Western edge, key infrastructure, private property, and timber resources.

3. Maintain and develop relationships and partnerships with stakeholders, cooperators, community leaders, private landowners, and local agencies by coordinating suppression objectives and through the timely and accurate sharing of information.

4. Reduce the risks to public safety personnel from the potential exposure of COVID-19 through coordination with the State of Oregon and County Health Services. Maintain a "Module of One" concept and immediately report all possible exposures and isolations.

5. Establish and monitor cost effective methods for accomplishing operational objectives.

7. Weather Forecast For Period

Weather: Partly cloudy, patchy fog in the morning…becoming sunny.

Max Temperatures: **19-23 C.**
Min Humidity: **35-45%**
20 Foot Winds:

VALLEYS – Upslope 4 to 9 kph…becoming northeast 8 to 13 kph in the afternoon. Along the western perimeter…north to northeast 9 to 19 kph.

RIDGES – Northeast 8-14 kph gusts 27 kph in the afternoon.

8. General Safety Message

Use caution when traveling in neighborhoods, maintain safe distances, use headlights at all times.

9. ATTACHEMENTS (X IF ATTACHED)

[X] Organization List - ICS 203	[X] Medical Plan - ICS 206	[ ]
[X] Division Assignment Lists - ICS 204	[X] Unit Log 214	[ ]
	[X] WF206 8 Line	[ ]

10. Prepared By	11. Approved By (Incident Commander)
Bradley Johnston PSC	**John Pierson IC**

ORGANIZATION ASSIGNMENT LIST

1. Incident Name	BEACHIE CREEK FIRE		
2. Date Prepared	9/26/2020	3. Time Prepared	2200 hrs

4. Operational Period

Sunday 9/27/2020 Day 0700 to 2100

Incident Commander and Staff	
Incident Commander	JOHN PIERSON
Deputy	
Safety Officer	DON MUISE / MIKE GILLESPIE / RICKY COX (t) / TRAVIS DOTSON (t)
Information Officer	KAREN TAKAI / MANNY CORDOVA (t)
Liaison Officer	MICAH GRONDIN / AARON BALDRIDGE / TIM SCOTT / DAVE HAYS
Agency Representative	
Willamette NF AADM	DAVE WARNACK / DUANE BISHOP / SLATER TURNER
BLM AADM	JOSE LINARES
BLM AREP	MIKE MATHEWS
Oregon Department of Forestry AADM	MIKE SHAW
Oregon Department of Forestry AREP	MICHAEL CURRAN
British Columbia AREP	KIM JANOWSKY / ROB BARDOSSY / STEVE MATLASHEWSKI
READ	JOE DOERR
Planning Section	
Section Chief	BRADLEY JOHNSTON / THOMAS WINSHIP (t)
Deputy Chief	THOMAS CARRERA (t)
Situation Unit	KATIE BROWN / ART GONZALES (t) / JASON MCDANIEL (t)
Demobilization Unit	MARSHA COLLIER
Resources Unit Leader	BETSY DRAGAN / MICHELLE ALLEN (t)
Status Check-in	SUE MAHANES / BRIAN LYNCH (t)
Fire Behavior Analyst	DAN PEARSON
GIS Specialist	KERRY GAIZ
Computer Specialist	CHRIS DAWSON / COLLEEN BAILEY
Training Specialist	STEPHEN ERKELENZ (t)
Meteorologist	STEVE BODNAR
Human Resource	PATTY BROOKINS
Documentation Unit	
Air Resource Advisor	JENNIFER CROFT / AMBER ORTEGA
Logistics Section	
Section Chief	JR CALKINS / HAROLD BROWN (t)
Medical Section Chief	TODD MIRANDA
Ordering Manager	KRISTEN NIKOLEYCZIK
Supply Unit	HOLLY CARR
Facilities Unit	RACHEL SUAZO
Base Camp	
Ground Support Unit	TIM MABERY / BRAD AMENT (t)
Communications Unit	MARTIN JOHNS
Communications Tech	
Medical Unit	JEFF HATCH / SCOTT PHILLIPS / MELANIE DOLAN (t)
Food Unit	JESSE WARNER
Security Manager	JIM CLAWSON
Operations Section	
Section Chief	CRAIG DAUGHERTY / NICK CASTRO (t)
Branch I Director	MANNY MARTINEZ / CHAD RICE (t)
Branch II Director	DANNY MONTOYA / MARCUS CORNWELL (t)
Branch I – Manny Martinez / Chad Rice (t)	
Division Alpha	TYLER CHESAREK / TOM LOPEZ (t)
Division Foxtrot / Hotel	SUNBEAR VIERA / MATTHEW DELANEY (t)
Division Kilo	TONY BALLOU / BERT SMITH (t)
Division Lima	UNSTAFFED
Division November	UNSTAFFED
Branch II – Danny Montoya / Marcus Cornwell (t)	
Division Romeo / Whiskey	PRESTON MERCER / MATT MOE (t)
Division Zulu	DAN HOUSER / JIMMY HAIGH / AARON O'DELL (t)
Groups	
IA	BILL DAVID / STEVE COOK (t)
Law Enforcement	WILKINSON
Air Operations Branch	
Air Operations Branch Director	PETE SCHWAB / MARK PATER
Air Support Group Supervisor	NATALIE BENCH
	RAUL AGUILERA
Air Tactical Group Supervisor	
Finance Section	
Section Chief	KEN LEAKE / MEGAN MACHT
Time Unit	SHARON HOLMES / ANN BACA (t)
Equipment Time	MARCELLA LUCERO / TANYA SANCHEZ
Personnel Time	IVY JO ROBERTS / MIKE BURNS (t)
Cost Unit	JERRY BILLS
Procurement Unit Leader	
Comps/Claims	CASEY WARREN

Prepared by: Betsy Dragan RESL

Beachie Creek Fire Weather Forecast

FORECAST NO: 23
PREDICTION FOR: Sunday
SHIFT DATE: Sep 27, 2020
ISSUED: 1900, Sep 26, 2020
UNIT: Willamette NF/BLM/ODF

Incident Meteorologist: Steve Bodnar
Signed:
You can call, text, or email obs to:
(b)(6) / stephen.bodnar@noaa.gov

... WARM AND DRIER THIS WEEK. BREEZY NORTHEAST WINDS SUNDAY NIGHT AND MONDAY...

DISCUSSION: Changes arrive in the next 24-48 hours as a strong upper-level ridge strengthens along the Oregon Coast. In response, a thermally induced pressure trough will expand northward toward North Bend-Florence on the SW Oregon Coast today then northward into Newport on Monday. This will result in strengthening offshore winds delivering much warmer and drier conditions. Humidity recoveries on mid and upper slopes will become increasingly poor. The shift to north and northeast winds will occur today (Sunday) then northeast to east Sunday night and Monday. Winds could become gusty at times Sunday night and Monday with the strongest speeds expected across exposed ridgelines and aligned drainages. Lighter winds will return on Tuesday.

SUNDAY *(Today)*:

Weather: Partly cloudy, patchy fog in the morning...becoming sunny.
Max Temperatures: **66-73F.**
Min Humidity: **35-45%**
20 Foot Winds:
VALLEYS – Upslope 3 to 6 mph...becoming northeast 4 to 8 mph in the afternoon. Along the western perimeter...north to northeast 6 to 12 mph.
RIDGES – Northeast 5-9 mph gusts 17 mph in the afternoon.
Afternoon Mixing Height: 2600 feet AGL.
Transport Wind: Northeast 13 mph.
Haines Index (Mid-Level): 3 (Very Low). **LAL: 1** **Chc Wetting Rain (0.25"): 0%**
Inversions: Moderate lifting 1000-1100.

SUNDAY NIGHT:

Weather: Clear. Breezy northeast to east winds. Poor overnight recoveries on the ridgetops.
Min Temperatures: **49-55F.**
Max Humidity: **65-75%. Ridgetops: 40-50%.**
20 Foot Winds:
VALLEYS – East to northeast winds 6 to 11 mph gusts to 15 mph, locally to 25 mph in aligned drainages.
RIDGES – Northeast to east 10-18 mph gust 20-30 mph
Haines Index (Mid-Level): 5 (Moderate). **LAL: 1** **Chc Wetting Rain (0.25"): 0%**

MONDAY:

Weather: Sunny, Breezy easterly winds and dry.
Max Temperatures: **75-81F.**
Min Humidity: **20-30%.**
20 Foot Winds:
VALLEYS – East 7-13 mph gusts 20-25 mph within aligned drainages.
Sheltered drainages: upslope to east 3 to 7 mph.
RIDGES – East 10 to 20 mph gusts to 30 mph.
Haines Index (Mid-Level): 6 (High). **LAL: 1** **Chc Wetting Rain (0.25"): 0%**

LONG TERM TRENDS:

TUE: Sunny.	**Highs 78-83**	**RH 20-35%**	**ESE 4-8 MPH**
WED: Sunny.	**Highs 78-83**	**RH 25-35%**	**SE 3-6 MPH**
THU: Sunny.	**Highs 77-81**	**RH 25-35%**	**SE 3-6 MPH**

Beachie Creek Fire Weather Forecast

FORECAST NO:	**23**	**Incident Meteorologist:**	**Steve Bodnar**
PREDICTION FOR:	**Sunday**		
SHIFT DATE:	**Sep 27, 2020**	**Signed:**	
ISSUED:	**1900, Sep 26, 2020**		
UNIT:	**Willamette NF/BLM/ODF**	**You can call, text, or email obs to:**	
		(b)(6)	**stephen.bodnar@noaa.gov**

... WARM AND DRIER THIS WEEK. BREEZY NORTHEAST WINDS SUNDAY NIGHT AND MONDAY...

DISCUSSION: Changes arrive in the next 24-48 hours as a strong upper-level ridge strengthens along the Oregon Coast. In response, a thermally induced pressure trough will expand northward toward North Bend-Florence on the SW Oregon Coast today then northward into Newport on Monday. This will result in strengthening offshore winds delivering much warmer and drier conditions. Humidity recoveries on mid and upper slopes will become increasingly poor. The shift to north and northeast winds will occur today (Sunday) then northeast to east Sunday night and Monday. Winds could become gusty at times Sunday night and Monday with the strongest speeds expected across exposed ridgelines and aligned drainages. Lighter winds will return on Tuesday.

SUNDAY *(Today)*:

Weather: Partly cloudy, patchy fog in the morning...becoming sunny.
Max Temperatures: **19-23 C.**
Min Humidity: **35-45%**
20 Foot Winds:
VALLEYS – Upslope 4 to 9 kph...becoming northeast 8 to 13 kph in the afternoon. Along the western perimeter...north to northeast 9 to 19 kph.
RIDGES – Northeast 8-14 kph gusts 27 kph in the afternoon.
Afternoon Mixing Height: 2600 feet AGL.
Transport Wind: Northeast 21 kph.
Haines Index (Mid-Level): 3 (Very Low). **LAL: 1** **Chc Wetting Rain (0.25"): 0%**
Inversions: Moderate lifting 1000-1100.

SUNDAY NIGHT:

Weather: Clear. Breezy northeast to east winds. Poor overnight recoveries on the ridgetops.
Min Temperatures: **9-13 C.**
Max Humidity: **65-75%. Ridgetops: 40-50%.**
20 Foot Winds:
VALLEYS – East to northeast winds 9 to 18 kph gusts to 24 kph, locally to 40 kph in aligned drainages.
RIDGES – Northeast to east 16-29 kph gust 32-48 kph
Haines Index (Mid-Level): 5 (Moderate). **LAL: 1** **Chc Wetting Rain (0.25"): 0%**

MONDAY:

Weather: Sunny, Breezy easterly winds and dry.
Max Temperatures: **24-27 C.**
Min Humidity: **20-30%.**
20 Foot Winds:
VALLEYS – East 11-21 kph gusts 32-40 kph within aligned drainages.
Sheltered drainages: upslope to east 5 to 11 kph.
RIDGES – East 16 to 32 kph gusts to 48 kph.
Haines Index (Mid-Level): 6 (High). **LAL: 1** **Chc Wetting Rain (0.25"): 0%**

LONG TERM TRENDS:

TUE: Sunny.	**Highs 25-28 C**	**RH 20-35%**	**ESE 6-12 KPH**
WED: Sunny.	**Highs 25-28 C**	**RH 25-35%**	**SE 4-9 KPH**
THU: Sunny.	**Highs 25-27 C**	**RH 25-35%**	**SE 4-9 KPH**

Fire Behavior Forecast #24

Name of Incident: Beachie Creek Fire OR-WIF-200299	**Administrative Unit:** Willamette National Forest
Date & Time Issued: 26 September 2020 - 1800	**Operational Period**: Sunday, 27 Sept. 2020
Weather Summary: See, I told you the sun would shine again! Clouds clearing out by noon and sunny in the afternoon.	**FBAN:** Dan Pearson **Signed:** Dan Pearson

Fire Behavior Summary (1 chain = 66 feet or 20 meters) / 1 foot = 0.3 meter

General –	**FUEL MODEL**	**Rate of Spread**	**Flame Length**
Maximum spot dist.: Not applicable today. Probability of Ignition: 1% - shaded 5% - unshaded LAL: 1 Haines: 2 (Very Low) CWR: 0%	SH2: Moderate Load Shrub (Valley bottoms, reprod)	**0-1 ch/hr** **0-5 m/hr**	**0-1 foot** **0-0.3 meter**
	TU2: Moderate load Timber shrub (Harvested timber units)	**0-1 ch/hr** **0-5 m/hr**	**0-1 foot** **0-0.3 meter**
	TU5: Very high load, timber shrub (Managed timber stands)	**0-1 ch/hr** **0-5 m/hr**	**0-1 foot** **0-0.3 meter**
	TL5: High load, conifer litter (Dominant forest fuel type)	**0-1 ch/hr** **0-5 m/hr**	**0-1 foot** **0-0.3 meter**

Today's General Fire Behavior:
Smoldering. Mostly festering, guttering, and combusting stump holes and nurse logs. Continued widely scattered sputtering and wavering fire behavior in those same spots is anticipated today. At least several more drying days will be needed before remaining heat sources have the potential to actively move, but they will move again. The thermal trough setting up will bring sunshine, warm temperatures, lower humidity, poor overnight recovery, and most important (for drying) east/northeast winds. Winds will dry fuels faster than temperature.

Fuels: Lichens, especially "old man's beard" will dry out quickly when exposed to the sun and strong winds. If ignited from a surface fire or torching reprod, lichens will ignite readily and may release from the tree they are anchored to and act as a free-floating ember to ignite lichens in adjacent trees. Live herbaceous and woody fuel have been entering dormancy and live fuels are dropping. Despite the warming/drying trend coming next week, live fuel moistures will continue dropping. Hardwood like the maples will begin dropping leaves adding additional fuel to the forest floor as well as hiding stump holes and voids.

Specific:

DIV L/N – When fuels dry out mid-to-late next week, expect a slow gradual growth downslope and generally northeast. The Opal Creek Wilderness and adjacent Bull of the Woods Wilderness areas do not have a significant fire history or history of large-scale logging operations. This means the fuel loading is high and is weighted towards large diameter dead/downed fuels which are more capable of resisting the recent rain.

Air Operations

Fog and clouds early in the morning, skies will clear in the late morning giving way to sunny skies with light winds and unlimited VFR.

Safety

Time lag (generally) is how many hours it takes for a size class of dead fuel to match the ambient moisture in its environment. Pine needles and small twigs can match the environment in 45 minutes. Sticks up to 1"/25mm will take about ½ a day. Branches up to 3"/75mm in circumference need 2 ½ days. These sizes are all wet now. Larger dead limbs up to 8"/20cm take almost a month. The boles of dead/downed trees can take 8-9 months. The severe drought preceding this fire means the larger sizes of dead fuels remain receptive to fire once the smaller size twigs/needles dry out and start to carry fire again.

DIVISION ASSIGNMENT LIST	Branch	Division/Group
Incident Name	I	ALPHA
BEACHIE CREEK FIRE	Operational Period Date: 9/27/2020	Time: 0700-2100

Operations Personnel

Operations Chief	Craig Daugherty / Nick Castro (t)	Branch Director	Manny Martinez / Chad Rice (t)
Safety Officer	Don Muise / Mike Gillespie / Ricky Cox (t) / Travis Dotson (t)	Division/Group Supervisor	Tyler Chesarek / Tom Lopez (t)

Resources Assigned This Period

Strike Team/Task Force/ Resource Designator	Req#	Last Shift	Leader	# Persons	Drop Off Point /Time	Pick Up Point / Time
TFLD	O-347	9/30	Benny Mendoza	1	ICP 0700	ICP 2100
HC2 Patrick Environmental	C-40	10/3	Joe Forward	20	ICP 0700	ICP 2100
ENG4 Eagle Cap	E-112	10/2	Russel Massingale	3	ICP 0700	ICP 2100
TFLD (t)	E-147.1	9/28	Zach Wagner	1	ICP 0700	ICP 2100
ENG6 J.C. Orozco	E-74	10/1	Scott Haney	3	ICP 0700	ICP 2100
TFLD	O-491	10/1	Harold Kibee	1	ICP 0700	ICP 2100
HEQB	O-505	10/6	Cody Hunter	1	ICP 0700	ICP 2100
HEQB (t)	O-497	10/6	David Ortland	1	ICP 0700	ICP 2100
HEQB	O-498	10/6	Sean Wishart	1	ICP 0700	ICP 2100
HEQB (t)	O-506	10/6	David Neydlin	1	ICP 0700	ICP 2100
GRD2	E-189	10/3	Daniel Bessett	2	ICP 0700	ICP 2100
SKD2 T2 Inc.	E-185	10/4	Frank Sayers	2	ICP 0700	ICP 2100
DOZ R & L Excavation ODF	E-218	10/3	Matt Willines	1	ICP 0700	ICP 2100
Backhoe Chavarria	E-188	10/4	Mike Trotter	2	ICP 0700	ICP 2100
FEL2 Rude Logging	E-191	10/4	Craig Woods	2	ICP 0700	ICP 2100
*MEDIC ALPHA	O-433 O-451 O-433 O-503	10/7 10/6 10/7 10/7	Charlie Rose EMPF Dustin Bartee EMTF Cole Wallace EMTF Eric Cross EMTF	4	ICP 0700	ICP 2100
AMB3	E-165	10/3	Brian Pingree EMPF Casey Wilbur AEMT	2	ICP 0700	ICP 2100
SOF2	O-516	10/10	Bob Habek	1	ICP 0700	ICP 2100

Work Assignments (Task and Purpose)

Task: Coordinate and construct direct line on Weyerhaeuser property from DP 28 east. Patrol, secure fire perimeter throughout the division.

Purpose: Minimize fire spread onto private land, Silver Falls State Park and Weyerhaeuser property.

End State (Desired outcome and Time Frame)

Impacts to private land is minimized. Structures are secured and protected. Develop turn back options for suppression repair.

EMS Transport Time Risk Analysis

X	<2HRS GREEN	<3HRS YELLOW	>3HRS RED

Note

Special Instructions

In the event of an emergency transport along Hwy 22 contact ODOT Dispatch at 503-363-0457 for immediate clearing of roadway operations.
CONTACT MEDICAL SECTION CHIEF TODD MIRANDA (b)(6) IF EXPERIENCING COVID-19 LIKE SYMPTOMS.
COVID SPECIALIST SETH BUCHANAN WILL BE OPERATING IN BRANCH I. COVID SPECIALISTS MUST CHECK IN & OUT WITH DIVS EACH TIME THEY ENTER/EXIT THAT DIVISION.
RESOURCE ADVISORS WILL BE OPERATING IN DIVISIONS. THEY MUST CHECK IN & OUT WITH DIVS EACH TIME THEY ENTER/EXIT THAT DIVISION.
*Available for IA

Division/Group Communication Summary

Function	Frequency RX	Frequency TX	TONE RX	TONE TX	Channel	Function	Frequency RX	Frequency TX	Channel
Command 10	(b)(7)(F)				10	A/G	(b)(7)(F)		13
Tactical					1				

Prepared by	Approved By	Date	Time
Betsy Dragan RESL	Thomas Winship PSC (t)	9/26/2020	22:00

ICS 204 NFES 1328

DIVISION ASSIGNMENT LIST	Branch	Division/Group
Incident Name	I	FOXTROT / HOTEL
BEACHIE CREEK FIRE	Operational Period	
	Date: 9/27/2020	Time: 0700-2100

Operations Personnel

Operations Chief	Craig Daugherty / Nick Castro (t)	Branch Director	Manny Martinez / Chad Rice (t)
Safety Officer	Don Muise / Mike Gillespie / Ricky Cox (t) / Travis Dotson (t)	Division/Group Supervisor	Sunbear Vierra / Matthew Delaney (t)

Resources Assigned This Period

Strike Team/Task Force/ Resource Designator	Req#	Last Shift	Leader	# Persons	Drop Off Point /Time	Pick Up Point / Time
HC2 JC Orozco	C-32	9/30	Richard Medina	20	ICP 0700	ICP 2100
HC2 Siuslaw	C-26	9/29	Justin Delucca	10	ICP 0700	ICP 2100
TFLD	E-132.1	9/28	Nick Grooms	1	ICP 0700	ICP 2100
*ENG4 Detroit E441	E-147	9/28	Rich Daniel	5	ICP 0700	ICP 2100
ENG6 CO-GRD E2613	E-132	9/28	Jesse Seim	3	ICP 0700	ICP 2100
*ENG6 First Strike	E-75	10/8	Jeremy Slifer	3	ICP 0700	ICP 2100
EXCA Chavarria	E-192	10/4	William Stevenson	2	ICP 0700	ICP 2100
MEDIC FOXTROT-HOTEL	O-362 O-185	9/30 9/29	Allan Murray EMPF Braden Harris EMTF	2	ICP 0700	ICP 2100
AMB1	E-39	10/1	Todd Mccabe EMPF Ian Fagan EMTF	2	ICP 0700	ICP 2100
SOF2	O-516	10/10	Bob Habek	1	ICP 0700	ICP 2100

Work Assignments (Task and Purpose)

Task: Coordinate with State land, BLM land on timber resource recovery. Patrol and secure containment lines. Patrol and secure spot fire near Division Kilo break.

Purpose: Minimize fire spread on private land, BLM land and Weyerhaeuser land.

End State (Desired outcome and Time Frame)

Provide secure perimeter containment.

EMS Transport Time Risk Analysis			Note
X <2HRS GREEN	<3HRS YELLOW	>3HRS RED	

Special Instructions

In the event of an emergency transport along Hwy 22 contact ODOT Dispatch at 503-363-0457 for immediate clearing of roadway operations.
CONTACT MEDICAL SECTION CHIEF TODD MIRANDA (b)(6) F EXPERIENCING COVID-19 LIKE SYMPTOMS.
COVID SPECIALIST SETH BUCHANAN WILL BE OPERATING IN BRANCH I. COVID SPECIALISTS MUST CHECK IN & OUT WITH DIVS EACH TIME THEY ENTER/EXIT THAT DIVISION.
RESOURCE ADVISORS WILL BE OPERATING IN DIVISIONS. THEY MUST CHECK IN & OUT WITH DIVS EACH TIME THEY ENTER/EXIT THAT DIVISION.
*Available for IA

Division/Group Communication Summary

Function	Frequency RX	Frequency TX	TONE RX	TONE TX	Channel	Function	Frequency RX	Frequency TX	Channel
Command 10	(b)(7)(F)				10	A/G	(b)(7)(F)		13
Command 12					12				
Tactical					2				

Prepared by	Approved By	Date	Time
Betsy Dragan RESL	Thomas Winship PSC (t)	9/26/2020	22:00

ICS 204 NFES 1328

DIVISION ASSIGNMENT LIST	Branch	Division/Group
Incident Name	I	KILO
BEACHIE CREEK FIRE	Operational Period Date: 9/27/2020	Time: 0700-2100

Operations Personnel

Operations Chief	Craig Daugherty / Nick Castro (t)	Branch Director	Manny Martinez / Chad Rice (t)
Safety Officer	Don Muise / Mike Gillespie / Ricky Cox (t) / Travis Dotson (t)	Division/Group Supervisor	Tony Ballou / Bert Smith (t)

Resources Assigned This Period

Strike Team/Task Force/ Resource Designator	Req#	Last Shift	Leader	# Persons	Drop Off Point /Time	Pick Up Point / Time
HC2IA Santiam River	C-7	10/7	Mike Waugh	12	ICP 0700	ICP 2100
HC2 NCR	C-33	9/29	Robert Haden	19	ICP 0700	ICP 2100
TFLD	O-348	9/30	Brad Tausan	1	ICP 0700	ICP 2100
HC2 GE Forestry	C-31	9/30	Ramon Ibarra	20	ICP 0700	ICP 2100
ENG4 Firemog	E-167	10/1	Jace Hoffman	3	ICP 0700	ICP 2100
ENG5 High Country LLC	E-168	10/1	John Dunkin	3	ICP 0700	ICP 2100
ENG6 Coho Forestry	E-169	10/2	Lonnie Harrison	2	ICP 0700	ICP 2100
FMOD Ground Zero	O-136	10/5	Chuck Barklow	2	ICP 0700	ICP 2100
FMOD Ground Zero	O-137	10/5	Benny Cutright	2	ICP 0700	ICP 2100
MEDIC KILO	O-364 O-155	9/30 9/27	Caleb Day EMPF Sam Clairmont EMTF	2	ICP 0700	ICP 2100
SOF2	O-516	10/10	Bob Habek	1	ICP 0700	ICP 2100

Work Assignments (Task and Purpose)

Task: Patrol, secure and mop up containment lines in Butte Creek, Copper Creek, Hardy and Sawtell. Coordinate with Weyerhaeuser resources on operations along Raider Ridge and Trout Creek routes.

Purpose: Control spread to the north and west. To protect communities to the west and private land to the north. Mitigate travel conflicts within the division.

End State (Desired outcome and Time Frame)

Impacts to private land is minimized. Structures are secured and protected. Develop turn back options for suppression repair. Contingency lines identified.

EMS Transport Time Risk Analysis

X	<2HRS GREEN	<3HRS YELLOW	>3HRS RED

Note

Special Instructions

In the event of an emergency transport along Hwy 22 contact ODOT Dispatch at 503-363-0457 for immediate clearing of roadway operations.
CONTACT MEDICAL SECTION CHIEF TODD MIRANDA (b)(6) F EXPERIENCING COVID-19 LIKE SYMPTOMS.
COVID SPECIALIST SETH BUCHANAN WILL BE OPERATING IN BRANCH I. COVID SPECIALISTS MUST CHECK IN & OUT WITH DIVS EACH TIME THEY ENTER/EXIT THAT DIVISION.
RESOURCE ADVISORS WILL BE OPERATING IN DIVISIONS. THEY MUST CHECK IN & OUT WITH DIVS EACH TIME THEY ENTER/EXIT THAT DIVISION.
CONTACT FOR WEYERHAEUSER MARK ALLSUP (b)(6)
*Available for IA

Division/Group Communication Summary

Function	Frequency RX	Frequency TX	TONE RX	TONE TX	Channel	Function	Frequency RX	Frequency TX	Channel
Command 11	(b)(7)(F)				11	A/G	(b)(7)(F)		13
Command 12					12				
Tactical					3				

Prepared by	Approved By	Date	Time
Betsy Dragan RESL	Thomas Winship PSC (t)	9/26/2020	22:00

ICS 204 NFES 1328

DIVISION ASSIGNMENT LIST	Branch	Division/Group
Incident Name	I	LIMA / NOVEMBER
BEACHIE CREEK FIRE	Operational Period Date: 9/27/2020	Time: 0700-2100

Operations Personnel

Operations Chief	Craig Daugherty / Nick Castro (t)	Branch Director	Manny Martinez / Chad Rice (t)
Safety Officer	Don Muise / Mike Gillespie / Ricky Cox (t) / Travis Dotson (t)	Division/Group Supervisor	UNSTAFFED

Resources Assigned This Period

Strike Team/Task Force/ Resource Designator	Req#	Last Shift	Leader	# Persons	Drop Off Point /Time	Pick Up Point / Time
UNSTAFFED						

Work Assignments (Task and Purpose)

LIMA Task: Monitor fire growth. Identify actionable trigger points to utilize holding features on private and BLM land.

NOVEMBER Task: Monitor fire growth. Identify actionable trigger points to utilize holding features on USFS land and Bull of the Wilderness area.

LIMA/NOVEMBER Purpose: Plan for potential fire growth in division.

End State (Desired outcome and Time Frame)

Contingency lines identified.

EMS Transport Time Risk Analysis

X	<2HRS GREEN		<3HRS YELLOW		>3HRS RED

Note

Special Instructions

In the event of an emergency transport along Hwy 22 contact ODOT Dispatch at 503-363-0457 for immediate clearing of roadway operations.
CONTACT MEDICAL SECTION CHIEF TODD MIRANDA (b)(6) IF EXPERIENCING COVID-19 LIKE SYMPTOMS.
COVID SPECIALIST SETH BUCHANAN WILL BE OPERATING IN BRANCH I. COVID SPECIALISTS MUST CHECK IN & OUT WITH DIVS EACH TIME THEY ENTER/EXIT THAT DIVISION.
RESOURCE ADVISORS WILL BE OPERATING IN DIVISIONS. THEY MUST CHECK IN & OUT WITH DIVS EACH TIME THEY ENTER/EXIT THAT DIVISION.
*Available for IA

Division/Group Communication Summary

Function	Frequency RX	Frequency TX	TONE RX	TONE TX	Channel	Function	Frequency RX	Frequency TX	Channel
Command 11	(b)(7)(F)				11	A/G	(b)(7)(F)		13
Tactical									

Prepared by	Approved By	Date	Time
Betsy Dragan RESL	Thomas Winship PSC (t)	9/26/2020	22:00

ICS 204 NFES 1328

DIVISION ASSIGNMENT LIST	Branch	Division/Group
Incident Name	II	ROMEO / WHISKEY
BEACHIE CREEK FIRE	Operational Period	
	Date: 9/27/2020	Time: 0700-2100

Operations Personnel

Operations Chief	Craig Daugherty / Nick Castro (t)	Branch Director	Danny Montoya / Marcus Cornwell (t)
Safety Officer	Don Muise / Mike Gillespie / Ricky Cox (t) / Travis Dotson (t)	Division/Group Supervisor	Preston Mercer / Matt Moe (t)

Resources Assigned This Period

Strike Team/Task Force/ Resource Designator	Req#	Last Shift	Leader	# Persons	Drop Off Point /Time	Pick Up Point / Time
HC1 Prineville	C-35	9/28	Brendan O'Reilly	20	ICP 0700	ICP 2100
*HC2IA Phoenix	C-20	10/1	Clint Kelley	18	ICP 0700	ICP 2100
TFLD	O-418	10/1	Trevor Papanfuss	1	ICP 0700	ICP 2100
TFLD (t)	O-349	10/1	Mark Herrington	1	ICP 0700	ICP 2100
TFLD (t)	O-444	10/2	Reggie Antonio	1	ICP 0700	ICP 2100
TFLD	C-20.2	10/1	Mike Renovato	1	ICP 0700	ICP 2100
TFLD	O-413	10/1	Dorian Soliz	1	ICP 0700	ICP 2100
ENG5 Red Lodge E77	E-134	9/27	Hank Ray	3	ICP 0700	ICP 2100
ENG6 Rocky Mountain Fire Co.	E-133	9/27	Bobby Nelson	3	ICP 0700	ICP 2100
ENG6 OR-BIA	E-166	9/30	Dan Schramm	3	ICP 0700	ICP 2100
*ENG6 Pike San Isabel NF	E-135	9/27	Kyle Kerstiens	6	ICP 0700	ICP 2100
ENG6 First Strike	E-142	9/27	Ed Foote	3	ICP 0700	ICP 2100
FMOD Miller Timber	O-423	10/1	Steve Wright	2	ICP 0700	ICP 2100
FMOD C+K Wildland	O-424	10/2	Nick Browning	2	ICP 0700	ICP 2100
FMOD Ground Zero Fallers	O-302	9/27	Ben Clark	2	ICP 0700	ICP 2100
HEQB (t)	O-282	9/28	Oliver Bossert	1	ICP 0700	ICP 2100
WT2 Short Inc.	E-46	10/2	Trevor Wilde	1	ICP 0700	ICP 2100
EXCA Hatfield Trucking	E-184	10/3	Brian Delcollo	2	ICP 0700	ICP 2100
MEDIC ROMEO	O-365 O-502	10/1 10/7	Amarisa Caswell EMPF Samantha Silverstein EMTF	2	ICP 0700	ICP 2100
MEDIC WHISKEY	O-504	10/7	Scott Mann EMTF	1	ICP 0700	ICP 2100
AMB2 WHISKEY	E-83	9/29 10/3	Kyle Meede EMPF Daryen Keahiolalo EMTF	2	ICP 0700	ICP 2100
AMB4 ROMEO	E-200	10/3	Zachary Josieovich EMPF John Burke AEMF	2	ICP 0700	ICP 2100
REMS1 WHISKEY	E-473	10/4	Tim Sanders EMPF Bethany Urban EMPF Tanner Sander Ben Yellin	4	ICP 0700	ICP 2100
RT1 ROMEO	E-149	10/1	Willie Buriss EMPF Andrew Smith EMTF	2	ICP 0700	ICP 2100
SOF2	O-326	9/28	Randy Prewitt	1	ICP 0700	ICP 2100

Work Assignments (Task and Purpose)

Task: Patrol and monitor line from Detroit Lake to Rock Creek. Continue patroling along Hwy 22 corridor, mopping up areas of heat and securing around structures and identified values at risk.
Purpose: To protect values at risk and limit fire spread.

End State (Desired outcome and Time Frame)

Values are protected and fire is held to minimum footprint as possible given current conditions.

EMS Transport Time Risk Analysis

X	<2HRS GREEN	<3HRS YELLOW	>3HRS RED

Note

Special Instructions

In the event of an emergency transport along Hwy 22 contact ODOT Dispatch at 503-363-0457 for immediate clearing of roadway operations.
CONTACT MEDICAL SECTION CHIEF TODD MIRANDA (b)(6) IF EXPERIENCING COVID-19 LIKE SYMPTOMS.
COVID SPECIALIST DON TURNER WILL BE OPERATING IN BRANCH II. COVID SPECIALISTS MUST CHECK IN & OUT WITH DIVS EACH TIME THEY ENTER/EXIT THAT DIVISION.
RESOURCE ADVISORS WILL BE OPERATING IN DIVISIONS. THEY MUST CHECK IN & OUT WITH DIVS EACH TIME THEY ENTER/EXIT THAT DIVISION.
*Available for IA

Division/Group Communication Summary

Function	Frequency RX	Frequency TX	TONE RX	TONE TX	Channel	Function	Frequency RX	Frequency TX	Channel
Command 9	(b)(7)(F)				9	A/G	(b)(7)(F)		13
Tactical					4				

Prepared by	Approved By	Date	Time
Betsy Dragan RESL	Thomas Winship PSC (t)	9/26/2020	22:00

ICS 204 NFES 1328

DIVISION ASSIGNMENT LIST	Branch	Division/Group
Incident Name	II	ZULU
BEACHIE CREEK FIRE	Operational Period Date: 9/27/2020 Time: 0700-2100	

Operations Personnel

Operations Chief	Craig Daugherty / Nick Castro (t)	Branch Director	Danny Montoya / Marcus Cornwell (t)
Safety Officer	Don Muise / Mike Gillespie / Ricky Cox (t) / Travis Dotson (t)	Division/Group Supervisor	Dan Houser / Jimmy Haigh / Aaron O'Dell (t)

Resources Assigned This Period

Strike Team/Task Force/ Resource Designator	Req#	Last Shift	Leader	# Persons	Drop Off Point /Time	Pick Up Point / Time
HC	BC C-2	10/2	Sebastian Kallos	20	ICP 0700	ICP 2100
HC	BC C-3	10/2	Chad Haugen	20	ICP 0700	ICP 2100
HC	BC C-4	10/2	Nick Doleman	20	ICP 0700	ICP 2100
TFLD	BC O-23	10/1	Rob Lomavatu	1	ICP 0700	ICP 2100
TFLD	BC O-24	10/1	Justin Penney	1	ICP 0700	ICP 2100
TFLD	BC O-25	10/1	J.J. Lum	1	ICP 0700	ICP 2100
TFLD	BC O-26	10/1	Cian Carroll	1	ICP 0700	ICP 2100
TFLD	BC O-27	10/1	Darin Summerhays	1	ICP 0700	ICP 2100
HEQB	BC O-42	10/1	Doug Smith	1	ICP 0700	ICP 2100
ENG5	BC E-1	10/2	Mikhail Elsay	4	ICP 0700	ICP 2100
ENG5	BC E-2	10/2	Leon Gallic	4	ICP 0700	ICP 2100
ENG5	BC E-3	10/2	Sean Owens	4	ICP 0700	ICP 2100
ENG5	BC E-4	10/2	Dan Mills	4	ICP 0700	ICP 2100
ENG5	BC E-5	10/2	Mat Kelly	4	ICP 0700	ICP 2100
ENG5	BC E-6	10/2	Derek Rushton	4	ICP 0700	ICP 2100
ENG5	BC E-7	10/2	Steffyn Hunt	4	ICP 0700	ICP 2100
ENG5	BC E-8	10/2	Danika Snook	4	ICP 0700	ICP 2100
ENG5	BC E-9	10/2	Michael Miller	4	ICP 0700	ICP 2100
ENG5	BC E-10	10/2	Brad Lamothe	4	ICP 0700	ICP 2100
ENG5	BC E-11	10/2	Max Forrester	4	ICP 0700	ICP 2100
ENG5	BC E-12	10/2	Alicia Rhodenizer	4	ICP 0700	ICP 2100
FMOD Brothers Fire	O-485	10/5	Levi Merritt Justin Offredi	2	ICP 0700	ICP 2100
MEDIC ZULU	O-463	10/3	Brandon Blue EMPF Clayton Ahrendt EMTF	2	ICP 0700	ICP 2100
SOF2	O-324	9/28	Kris Croddy	1	ICP 0700	ICP 2100
SOFR (t)	O-434	10/3	Jon Boe	1	ICP 0700	ICP 2100

Work Assignments (Task and Purpose)

Task: Patrol and monitor along Hwy 22 between Lyons and Gates, mopping up areas of heat and securing around structures and values at risk.

Purpose: To protect values at risk and limit further fire spread.

End State (Desired outcome and Time Frame)

Values are protected and fire is held to its current footprint.

EMS Transport Time Risk Analysis

X	<2HRS GREEN		<3HRS YELLOW		>3HRS RED

Note

Special Instructions

In the event of an emergency transport along Hwy 22 contact ODOT Dispatch at 503-363-0457 for immediate clearing of roadway operations.
CONTACT MEDICAL SECTION CHIEF TODD MIRANDA (b)(6) IF EXPERIENCING COVID-19 LIKE SYMPTOMS.
COVID SPECIALIST DON TURNER WILL BE OPERATING IN BRANCH II. COVID SPECIALISTS MUST CHECK IN & OUT WITH DIVS EACH TIME THEY ENTER/EXIT THAT DIVISION.
RESOURCE ADVISORS WILL BE OPERATING IN DIVISIONS. THEY MUST CHECK IN & OUT WITH DIVS EACH TIME THEY ENTER/EXIT THAT DIVISION.
*Available for IA

Division/Group Communication Summary

Function	Frequency RX	Frequency TX	TONE RX	TONE TX	Channel	Function	Frequency RX	Frequency TX	Channel
Command 9	(b)(7)(F)				9	A/G	(b)(7)(F)		13
Command 10					10				
Tactical					5				

Prepared by	Approved By	Date	Time
Betsy Dragan RESL	Thomas Winship PSC (t)	9/26/2020	22:00

ICS 204 NFES 1328

DIVISION ASSIGNMENT LIST	Branch	Division/Group
Incident Name		IA GROUP
BEACHIE CREEK FIRE	Operational Period	
	Date: 9/27/2020	Time: 0700-2100

Operations Personnel

Operations Chief	Craig Daugherty / Nick Castro (t)	Branch Director	
Safety Officer	Don Muise / Mike Gillespie / Ricky Cox (t) / Travis Dotson (t)	Division/Group Supervisor	Bill David / Steve Cook (t)

Resources Assigned This Period

Strike Team/Task Force/ Resource Designator	Req#	Last Shift	Leader	# Persons	Drop Off Point /Time	Pick Up Point / Time
TFLD	O-458	10/2	Lane Pedersen	1	ICP 0700	ICP 2100
EQPM	O-9	10/5	Andrew Leland	1	ICP 0700	ICP 2100
ENG4 BLM 8481	E-177	10/2	Thomas Jones	5	ICP 0700	ICP 2100
ENG5 DNR	E-171	10/2	Mark Kincaid	3	ICP 0700	ICP 2100
ENG5 DNR	E-179	10/2	Ben Hood	4	ICP 0700	ICP 2100
ENG5 DNR	E-180	10/2	Matt Fisher	4	ICP 0700	ICP 2100
ENG5 DNR	E-181	10/2	Mack Zabala	4	ICP 0700	ICP 2100
ENG5 DNR	E-182	10/2	Dylan Vanpelt	4	ICP 0700	ICP 2100
WTT1 Concho	E-174	10/1	Todd Rexroat	2	ICP 0700	ICP 2100
FMOD Top Notch	O-484	10/5	Kyle Armijo Daniel McMillen	2	ICP 0700	ICP 2100

Work Assignments (Task and Purpose)

Task:

- Respond to new initial attack fires in the TFR.
- Provide support in Branch I & II as requested.

Purpose: To minimize growth of all new fires.

End State (Desired outcome and Time Frame)

New starts in the TFR are safely engaged and kept to minimum size.

EMS Transport Time Risk Analysis

X	<2HRS **GREEN**		<3HRS **YELLOW**		>3HRS **RED**

Note

Special Instructions

CONTACT MEDICAL SECTION CHIEF TODD MIRANDA (b)(6) F EXPERIENCING COVID-19 LIKE SYMPTOMS.
COVID SPECIALISTS WILL BE OPERATING IN DIVISIONS. THEY MUST CHECK IN & OUT WITH DIVS EACH TIME THEY ENTER/EXIT THAT DIVISION.
RESOURCE ADVISORS WILL BE OPERATING IN DIVISIONS. THEY MUST CHECK IN & OUT WITH DIVS EACH TIME THEY ENTER/EXIT THAT DIVISION.

Division/Group Communication Summary

Function	Frequency RX	Frequency TX	TONE RX	TONE TX	Channel	Function	Frequency RX	Frequency TX	Channel
Command 9	(b)(7)(F)				9	A/G	(b)(7)(F)		13
Command 10					10				
Command 11					11				
Command 12					12				
Tactical					6				

Prepared by	Approved By	Date	Time
Betsy Dragan RESL	Thomas Winship PSC (t)	9/26/2020	22:00

ICS 204 NFES 1328

DIVISION ASSIGNMENT LIST	Branch	Division/Group
Incident Name		LE GROUP
BEACHIE CREEK FIRE	Operational Period Date: 9/27/2020	Time: 0700-2100

Operations Personnel

Operations Chief	Craig Daugherty / Nick Castro (t)	Branch Director	
Safety Officer	Don Muise / Mike Gillespie / Ricky Cox (t) / Travis Dotson (t)	Division/Group Supervisor	Wilkinson

Resources Assigned This Period

Strike Team/Task Force/ Resource Designator	Req#	Last Shift	Leader	# Persons	Drop Off Point /Time	Pick Up Point / Time
MARION-INVEST			Wilkinson			
MARION-ROAD			Wilkinson			
OSP-ROAD			Sgt. Chris Zehner			

Work Assignments (Task and Purpose)

Search operations in North Fork.
Road block operation in Santiam Canyon.

End State (Desired outcome and Time Frame)

EMS Transport Time Risk Analysis

X	<2HRS GREEN		<3HRS YELLOW		>3HRS RED

Note

Special Instructions

CONTACT MEDICAL SECTION CHIEF TODD MIRANDA (b)(6) F EXPERIENCING COVID-19 LIKE SYMPTOMS.
COVID SPECIALISTS WILL BE OPERATING IN DIVISIONS. THEY MUST CHECK IN & OUT WITH DIVS EACH TIME THEY ENTER/EXIT THAT DIVISION.
RESOURCE ADVISORS WILL BE OPERATING IN DIVISIONS. THEY MUST CHECK IN & OUT WITH DIVS EACH TIME THEY ENTER/EXIT THAT DIVISION.

Division/Group Communication Summary

Function	Frequency RX	Frequency TX	TONE RX	TONE TX	Channel	Function	Frequency RX	Frequency TX	Channel
Command 9	(b)(7)(F)				9	A/G	(b)(7)(F)		13
Command 10					10				
Command 11					11				
Command 12					12				
Tactical									

Prepared by	Approved By	Date	Time
Betsy Dragan RESL	Thomas Winship PSC (t)	9/26/2020	22:00

ICS 204 NFES 1328

AIR OPERATIONS SUMMARY 220	Prepared By: Natalie Bench	Prepared: 09/26/2020	Prepared Time: 1700hrs.		
1. INCIDENT NAME: BEACHIE CREEK	2. OPERATIONAL PERIOD 09/27/2020	START TIME: 0800	END TIME: 1900	SUNRISE: 0706	SUNSET: 1859

3. REMARKS (Safety Notes, Hazards, Air Operations Special Equipment, etc.).

- ***Assess mission complexity and the Benefit/Risk of the mission.***
- ***Ensure visibility and winds are adequate to safely conduct flight operations.***
- ***Ensure safe vertical & horizontal separation between aircraft in smoky conditions. Call in and out of the dips.***
- ***If you see a UAS on your division report it up the chain of command to Air Operations, it may or may not be a "friendly"!***

*****Heads Up!!!*****

BE AWARE OF POSSIBLE AIRSPACE INTRUSIONS BY MANNED AND UNMANNED AIRCRAFT.

4. READY ALERT AIRCRAFT:

See Medical Plan in the IAP

5. TFR:
0/2426
Frequency: (b)(7)(F)

45°02'40"N	122°30'10"W
44°55'34"N	122°11'12"W
44°50'45"N	122°04'00"W
44°42'00"N	122°11'40"W

Altitude: From the surface up to and including 8000 feet MSL

From September 25, 2020 at 2000 UTC To October 18, 2020 at 0400 UTC

6. PERSONNEL	NAME	PHONE #	7. FREQUENCIES	AM	FM	8. FIXED-WING Avail/ Type/ Make-Model/ N#/ Base
AOBD	Raul Aguilera	(b)(6)	A/A Primary (A-53)	(b)(7)(F)		AIRTANKERS: ORDER THRU ATGS
ASGS	~~Natalie Bench~~		A/A Secondary (A-80)			
			A/G Primary			ATGS: Order through dispatch if needed
HEBMt	Steve Spellberg		A/G Secondary			
HEBM	Natalie Bench		DECK			
			A/A Lionshead			Eugene Dispatch Center: 541-225-6400
			Air Guard			*Cost Email: 2020.beachiecreek.finance@firenet.gov*

9. HELICOPTERS

FAA N#	TY	MAKE/ MODEL	BASE	START	AVAIL	REMARKS	FAA N#	TY	MAKE/ MODEL	BASE	START	AVAIL	REMARKS
(b)(6)	3	AS350-B3	Salem	0800	0830	Recon/ IA/ Bucket							
	2	Bell 205 A-1	Salem	0800	0830	Rappel/ IA/ Bucket							
	1	S-64E	Salem	0800	0830	Tanked							

10. TASK/ MISSION/ ASSIGNMENT (Type/ function includes: Air Tactical, Retardant, Recon, Personnel Transport, Bucket Operations, SAR, etc.)					
TYPE/FUNCTION	PRIORITY	NAME OF PERSONNEL OR CARGO (If applicable) or instructions for tactical aircraft	MISSION START	FLY FROM	FLY TO
ATGS		As needed and approved by OPS, will be requested through dispatch	TBD	TBD	Fire
Recon		Fire reconnaissance by Ops.	TBD	Salem	Fire
Water Drops		As needed and approved by OPS, order through DIVS or ATGS.	TBD	Salem	Fire
IA		As requested within the TFR.	TBD	Salem	Fire

Helibase, Dip Sites, Pick Up Sites, etc.		Helibase, Dip Sites, Pick Up Sites, etc.	
Howell Prairie Helibase:	44° 53.67' N X 122° 52.20' W	Opal Lake:	44° 47.594' N x 122° 13.191' W
H-1:	44° 47.23' N X 122° 39.84' W	Detroit Lake:	44° 42.659' N x 122° 11.311' W
Salem Airport:	44° 54.49' N X 123° 00.12' W	Elkhorn Lake:	44° 49.338' N x122° 18.577' W
		Big Cliff Reservoir:	44° 43.333' N x122° 15.134' W
		Tumble Lake:	44° 44.848' N x122° 13.580' W
		Santiam Dip:	44° 46.841' N x 122° 39.394'W

Wind Restrictions

Flights above ground level	Flight Permitted in Winds Less than / Maximum Gust Spread		
	Type 1 Helicopters	Type 2 Helicopters	Type 3 Helicopters
More than 500' AGL	<50kts / Gusts: N/A	<50kts / Gusts: N/A	<50kts / Gusts: N/A
Less than 500' AGL	<40kts / Max Gust Spread: 15kts	<40 kts / Max Gust Spread: 15kts	<30kts / Max Gust Spread: 15kts

Approved by: /s/ *Raul Aguilera*-AOBD

Incident Radio Communications Plan (ICS 205) Day Operations

Incident Name: Beachie Creek	SOUTHWEST AREA TYPE 1 INCIDENT MANAGEMENT TEAM 2 JOHN PIERSON - INCIDENT COMMANDER	Operational Period: 09/27/2020

Channel	Function	Frequency	Narrowband	Assignment & Remarks
1	TAC 1	(b)(7)(F)	Narrow	DIV A
2	TAC 2		Narrow	DIV F/H
3	TAC 3		Narrow	DIV K
4	TAC 4		Narrow	DIV W/R
5	TAC 5		Narrow	DIV Z
6	TAC 6		Narrow	IA/Structure
7	STRC TAC		Narrow	State Fire Net
8	Command 8		Narrow	Off Line
9	Command 9		Narrow	Halls Ridge
10	Command 10		Narrow	Sweet Spring Mountain
11	Command 11		Narrow	Raider Ridge
12	Command 12		Narrow	High Hill
13	A/G Pri		Narrow	Primary& Medical A/G
14	A/G Sec		Narrow	Secondary A/G
15	VMED28		Narrow	Unassigned
16	Air Guard		Narrow	Emergency Use only

Prepared by: Martin Johns COML

Note: All Command Repeaters are Linked **COMM UNIT:** (b)(6)

Incident Radio Communications Plan (ICS 205) Day Operations

Incident Name: I/A	SOUTHWEST AREA TYPE 1 INCIDENT MANAGEMENT TEAM 2 JOHN PIERSON - INCIDENT COMMANDER	Operational Period: 09/27/2020

Channel	Function	Frequency	Narrowband	Assignment & Remarks
1	PROJ MDL	(b)(7)(F)	Narrow	WIF TAC
2	ODF RED		Narrow	ODF TAC
3	COFFIN		Narrow	WIF RPTR 8 Miles SE Of Detroit
4	COUGAR		Narrow	WIF RPTR 24 Miles E Of Sweet Home
5	HUSS		Narrow	WIF RPTR 27 Miles E Of Sweet Home
6	SCT MTN		Narrow	ODF RPTR 6 Miles W Of Sweet Home
7	CGR RCK		Narrow	ODF RPTR 19 Miles NE Of Sweet Home
8	Command 8		Narrow	Off Line
9	Command 9		Narrow	Halls Ridge
10	Command 10		Narrow	Sweet Spring Mountain
11	Command 11		Narrow	Raider Ridge
12	Command 12		Narrow	High Hill
13	A/G Pri		Narrow	Primary&Medical A/G
14	A/G Sec		Narrow	Secondary A/G
15	VMED28		Narrow	Unassigned
16	Air Guard		Narrow	Emergency Use only

Prepared by: Martin Johns COML Martin Johns

Note: All Command Repeaters are Linked **COMM UNIT:** (b)(6)

SOUTHWEST AREA INCIDENT MANAGEMENT TEAM

Southwest Incident Management Team 2

Line Supply Order

Supply Order for Division:			Order #
1	1000' Hose Lay	Quantity:	
	10 Rolls 100' 1-1/2" Hose, 10 Rolls 100' 1" Hose, 10 1-1/2" Gated Wyes, 10 R5's, 10 1-1/2" to 1" Reducers		
2	2000' Hose Lay	Quantity:	
	20 Rolls 100' 1-1/2" Hose, 20 Rolls 100' 1" Hose, 20 1-1/2" Gated Wyes, 20 R5's, 20 1-1/2" to 1" Reducers		
3	3000' Hose Lay	Quantity:	
	30 Rolls 100' 1-1/2" Hose, 30 Rolls 100' 1" Hose, 30 1-1/2" Gated Wyes, 30 R5's, 30 1-1/2" to 1" Reducers		

		NFES#	Quantity
4	3/4" Hose (50') pencil/garden	1016	
5	3/4" Valve Gated Wye	0272	
6	3/4" Garden Nozzle	0136	
7	1" Hose (100')	1238	
8	1" Wye (Only Available at GBK)	0839	
9	1" Inline-Tee (1x1x3/4")	1809	
10	1" Inline-Tee (1x1x1")	2240	
11	1" Nozzle Forester (Twin Tip) (R5)	0024	
12	1" Nozzle, Barrel (KK)	1081	
13	1-1/2" Hose (100')	1239	
14	1-1/2" Gated Wye	0231	
15	1-1/2" Nozzle, KK	1082	
16	1-1/2"x 1" Inline-Tee	0731	
17	1-1/2"x 1" Reducer	0010	
18	1" x 3/4" Reducer	0733	
19	3/4" x 1" Increaser	2235	
20	1" x 1-1/2" Increaser	0416	
21	Mark 3 Pump & Kit (now separate in 2019)	0148 & 3870	
22	1-1/2" Check & Bleeder Valve	0228	
23	Wrap, Structure 54"x 300'	0881	
24	Foam (5 GAL)	1145	
25	Ribbon, Flagging (Specify color or type)		
26	Batteries, AA (+/- 25 Pg/flat)	0030	
27	Blivet Bag, 55 gal (filled)	0437	
28	Blivet Bag, 72 gal (filled)	0426	
29	Water, Cubies (filled)	0048	
30	Water, bottled, cases		
31	Gatorade		
32	MRE's	1842	
33	Saw Gas (Gallons/Mix/Raw?)		
34	Saw Oil (Quarts or Gallons?)	1869/1880	
35	Saw Mix (Pints or Gallons?)	3444/0341	
36	Drip Torch (Filled or Empty/Ratio)	0241	
37	Burn Fuel (Gallons & Ratio)		
38	Fusees (72/Bx)	0105	
39	Flare, fire, 3/4" x 3 1/2" (10/Bx)	0371	
40	Sprinkler Kit	0920	
41	Backpack Pump (Full/Empty?)	1149/0909	
42	Heavy Mil Plastic, Clear, (16' x 100'/Roll)	0143	
43	Pumpkin, Collapsible Tank (Gallons?)		
44	Porta-Tank, Folding w/Frame (1K or 1.5K gal)	0661 or 0664	
45	Flares, Stubby 1-1/2" (12/Bx)	0687	
46	Cartridge #6 purple (100/Bx)	0372	
47	Small Sprinkler Kit Order (<10 Structures)		
48	Medium Sprinkler Kit Order (10-40 Structures)		
49	Large Sprinkler Kit Order (>40 Structures)		

Needed By	Deliver To
Date:	Location:
Time:	Contact:

Small Sprinkler Order <10 Structures

10 sprinkler Kits
3000'-1 1/2" Hose
3000'-1" Hose
20-1 1/2" Gated Y's
5-1"gated Y's
20-1 1/2" to 1" Reducers
20-KK Nozzles
2-Mark III Pumps
2-MarkIII Pump Kits (incl. 5 gal unleaded gas & 1qt. 2-cycle oil)
5-1500 Gallon Portatank
5 Gallons Foam
Additional 10 Gallons Unleaded Gas
Additional 2 Quarts 2-Cycle Oil

Medium Sprinkler Order 10-40 Structures

40 sprinkler Kits
5000'-1 1/2" Hose
5000'-1" Hose
35-1 1/2" Gated Y's
10-1"gated Y's
40-1 1/2" to 1" Reducers
20-KK Nozzles
5-Mark III Pumps
5-MarkIII Pump Kits (incl. 5 gal unleaded gas & 1qt. 2-cycle oil)
5-1500 Gallon Portatank
25 Gallons Foam
Additional 25 Gallons Unleaded Gas
Additional 5 Quarts 2-Cycle Oil

Large Sprinkler Order >40 Structures

50 sprinkler Kits
10,000'-1 1/2" Hose
7000'-1" Hose
50-1 1/2" Gated Y's
20-1"gated Y's
50-1 1/2" to 1" Reducers
30-KK Nozzles
10-Mark III Pumps
10-MarkIII Pump Kits (incl. 5 gal unleaded gas & 1qt. 2-cycle oil)
8-1500 Gallon Portatank
40 Gallons Foam
Additional 50 Gallons Unleaded Gas
Additional 10 Quarts 2-Cycle Oil

SAFETY MESSAGE

INCIDENT NAME: BEACHIE CREEK FIRE	OPERATIONAL PERIOD: 9/27/20 DAY OPS

MAJOR HAZARDS:

- **Driving: Be courteous, Drive Defensively, Obey all posted speed limits**
- **Felling / Hazard Trees: Potentially fire weakened trees, know your surroundings, post lookouts.**
- **Heavy Equipment Use: Avoid working downhill of operations to avoid rolling gravity hazards.**
- **COVID-19 Mitigation: Wash your hands, social distance, wear your masks when incapable of distancing.**

HWY 22 CORRIDOR

The Highway 22 Corridor has gone through several phases of access in our tenure here on the Beachie Creek Fire, ranging from multiple National Guard check points, felling and chipping operations with road flaggers, to pilot car access caravans for home owners in the Elkhorn and Detroit areas. The hazard tree and gravity hazards in much of this area will continue to present issues and potential for harm to firefighters and public into the future for an unknown time this fall/winter as work is prioritized and hazard mitigation is complete. Please take it upon yourselves to guarantee your own safe return each and every day, as we navigate this difficult period of providing access to potentially emotional property owners and public, while working toward our goals.

WATCH YOUR 6!!

- **Keep it at or below the Speed Limit!**
- **When metal and flesh collide it is never a positive outcome.**
- **When metal and flesh collide you can't take it back.**

NARRATIVE:

The Effect of Attitude on Safety Margin:

Attitude in the fire environment is an often overlooked but critical component of safety and success both on and off the line. Attitude touches every aspect of our lives from the way we approach our jobs to the relationships we sustain or reject in our personal lives. Attitudes play a large role in our recognition and acceptance of risk or our level of comfort for any given margin for error. Boredom, arrogance, laziness, condescension, apathy, jealousy, and others are emotional manifestations of our attitudes about who we are working for or with and the job we are asked to perform. The more our attitude shifts in a negative direction the more likely we are to miss or ignore a small detail or seemingly insignificant trend and the more margin for error shrinks.

Fortunately, attitude is one component of the fire environment we have almost complete control over. Organizational and individual discipline provides us with some tools to recognize hazardous situations, act appropriately and increase the margin for error. We choose the methods by which we engage the fire and our attitudes about assignments, co-workers, strategy, tactics, the margin for error and levels of acceptable risk directly informs our prioritization and application of safety.

Safety Team: Don Muise, Mike Gillespie, Ricky Cox (T), Travis Dotson (T)

WILDLAND FIRE COVID-19 SCREENING TOOL

Today or in the past 24 hours, have you had any of the following symptoms[4]?

Symptom
Cough more than expected?
Shortness of breath or difficulty breathing?
Fever?
Chills?
Muscle pain outside your normal for firefighting?
Sore throat?
New loss of taste or smell?
** Take temperature with no-touch thermometer, if available **

Instructions for Screening

Item	What to Do
If resource has a cough that is more than expected, shortness of breath or difficulty breathing, or any other symptoms listed.	DO NOT MOBILIZE
At Entries: Consider adequate number of personnel needed for screening. Although medical personnel are ideal, screeners do not have to be medically trained. If resource has cough, shortness of breath or difficulty breathing, or any other listed symptoms including fever (over 100.4) at entry.	DO NOT ANNOUNCE Ask individual to step aside and follow the steps below.

Steps to follow
Escort symptomatic individual to isolation area.
Isolation support personnel should begin documentation.
Have symptomatic individual contact Supervisor for further direction.
Notify public health officials.
Have individual transported as appropriate.
Protect and secure any collected Personal Identifiable Information (PII) or Personal Health Information (PHI).

IF YOU EXPERIENCE COVID-19 SYMPTOMS, CONTACT IMMEDIATELY:
TODD MIRANDA
(b)(6)

[4] Symptoms of Coronavirus
https://www.cdc.gov/coronavirus/2019-ncov/symptoms-testing/symptoms.html

MEDICAL PLAN (ICS 206 WF)

1. Incident/Project Name	2. Operational Period
BEACHIE CREEK FIRE	Date/Time **09/27/2020** **0700-2100**

3. Ambulance Services

Name	Complete Address	Phone and or EMS Frequency	Advanced Life Support	
Lyons Ambulance	1114 Main Street Lyons, Oregon 97358	**Dispatch via 911**	Yes	
Santiam Ambulance	1401 N. 10th Ave. Stayton, Oregon 97383	**Dispatch via 911**	Yes	
Falck Ambulance (971) 708-9970 Supv.	1790 Front Street NE Salem, Oregon 97301	**Dispatch via 911** (503) 588-6123 (503) 763-1401	Yes	

4. Air Ambulance Services

Name	Phone	Type of Aircraft & Capability
LIFE FLIGHT	Call 911 (800) 232-0911	A119, Flight Nurse and Paramedic, Night Vision. Contact A/G PRI. *VFR dependent
REACH Roseburg Reach 8 N323RX Brookings Reach 19 N859MB North Bend Reach 53 N5431M	Call 911 (800) 338-4045	A-Star or Bell 407. Flight Nurse and Paramedic, Night Vision. Contact A/G PRI. *VFR dependent
Air Link (Bend and Klamath)	Dispatch (800) 621-5433	A135 or Bell 407. Flight Nurse and Paramedic, Night Vision,30 Min response. Contact A/G PRI. *VFR dependent
OREGON ARMY NATIONAL GUARD MEDEVAC Madres, Oregon	Call NWCC (503) 808-2720 (503) 701-2552	UH-60M, ALS, Hoist, Short haul or fly direct, Night Vision. Contact on A/G PRI. 60 Min response. *VFR dependent

5. Hospitals ***TRAVEL TIMES ARE APPROXIMATE TO DEFINITIVE CARE UNDER CLEAR CONDITIONS***

Name Complete Address	GPS Datum – WGS 84 Coordinate Standard Degrees Decimal Minutes DD° MM.MMM' N - Lat DD° MM.MMM' W - Long		Travel Times From DP28 Air	Travel Times From DP28 Ground	Phone	Helipad(s) Yes	Helipad(s) No	Level of Care Type of Facility
SANTIAM HOSPITAL 1401 N. 10 Ave. Stayton, Oregon 97358	Lat Long VHF	44° 48.20 N 122° 47.04 W 155.3400 (VMED28) TX tone: 156.7	5 Min *if VFR	15 Min	(503) 769-9256	Yes 1		Level 4
SILVERTON HOSPITAL 342 Fairview Street Silverton, Oregon 97381	Lat Long VHF	45° 0.276 N 122° 47.418 W 155.3400 (VMED28) TX tone: 156.7	5 Min *if VFR	15 Min	(503) 873-1691	Yes 1		Level 4
SALEM HEALTH HOSPTIAL 890 Oak Street Salem, Oregon 97301	Lat Long VHF	44° 55.57 N 123° 02.01 W 155.3400 (VMED28) TX tone 156.7	10 Min *if VFR	35 Min	(503) 814-1300 ER	Yes 1		Level 2 Trauma
OHSU MEDICAL CENTER 3181 SW Sam Jackson Park Road Portland, OR 97239	Lat Long VHF	45° 29.947 N 122° 41.123 W 155.3400 (VMED28) TX tone 156.7	15 Min *if VFR	75 Min	(503) 494-8311 ER	Yes 2		Level 1 Trauma
EMANUAL HOSPITAL 2801 N. Gantenbein Ave. Portland, Oregon 97227	Lat Long VHF	45° 32.668 N 122° 40.293 W 155.3400 (VMED28) TX tone 156.7	15 Min *if VFR	75 Min	(503) 413-7260 ER (503) 413-4121 Trauma (503) 413-4232 Burn	Yes 2		Level 1 Trauma Burn Center

FOR ANY AFTER HOURS COVID SYMPTOMS CALL (b)(6)

***NOTE:TRAVEL TIMES ARE CALCULATED FROM DP28 to Level 1 Hospital.**

MEDICAL PLAN (ICS 206 WF)

6. Division Branch Group	Area Location Capability	***ALL TIMES APPROXIMATE***
MEDICAL SECTION CHIEF	Beachie Creek ICP	Covid Coordinator: Todd Miranda EMPF
COVID RESPONSE	Branch I	Covid Responder: Seth Buchanan EMTF
	Branch II	Covid Responder: Don Turner EMTF
BEACHIE CREEK ICP	EMS Responders & Capability:	Jeff Hatch MEDL / EMT; Scott Phillips MEDL / EMPF; Melanie Dolan MEDL(t) / EMPF
	Equipment Available on Scene:	ALS Kit / BLS kit / Trauma Kit / AED / Burn Kit / O2 Kit
	Medical Emergency Channel:	911 and Contact Medical Unit Leader
	ETA for Ambulance to Scene:	10 minutes after contacting the local 911
	Air:	15 minutes to definitive care once airborne.
	Ground:	30 minutes to definitive care once packaged.
DIV ALPHA	EMS Responders & Capability:	ALPHA MEDICS: Charles Rose EMPF(IA); Cole Wallace EMTF (IA); Dustin Bartee EMTF; Eric Cross EMTF AMBO 3: Brian Pingree EMPF; Casey Wilber EMTF
	Equipment Available on Scene:	ALS Ambulance / ALS Kit / BLS Kits / UTV
	Medical Emergency Channel:	Tac on Ground / Command Channel / A/G PRI
	ETA for Ambulance to Scene:	Ambulance in the DIV, response times vary depending upon terrain.
	Air:	15 minutes
	Ground:	75 minutes
DIV FOXTROT/ HOTEL	EMS Responders & Capability:	FOXTROT/HOTEL MEDICS: Allan Murray EMPF; Braden Harris EMTF AMBO 1: Todd McCabe EMPF; Ian Fagan EMTF
	Equipment Available on Scene:	ALS Ambulance / ALS Kit / BLS Kit
	Medical Emergency Channel:	Tac on Ground / Command Channel / A/G PRI
	ETA for Ambulance to Scene:	Ambulance in the DIV, response times vary depending upon terrain.
	Air:	15 minutes
	Ground:	75 minutes
DIV KILO	EMS Responders & Capability:	KILO MEDICS: Caleb Day EMPF; Sam Clairmont EMTF
	Equipment Available on Scene:	ALS Kit / BLS Kit
	Medical Emergency Channel:	Tac on Ground / Command Channel / A/G PRI
	ETA for Ambulance to Scene:	Ambulance in DIV A and F/H, response times vary depending upon terrain.
	Air:	20 minutes
	Ground:	120 minutes
DIV LIMA / NOVEMBER	EMS Responders & Capability:	Unstaffed

MEDICAL PLAN (ICS 206 WF)

DIV ROMEO / WHISKEY	EMS Responders & Capability:	ROMEO MEDICS: Amarisa Caswell EMPF; Samantha Silverstein EMTF RT 1: Willy Burris EMPF; Andrew Smith EMTF AMBO 4: Zachary Josipovich EMPF; John Burke AEMF WHISKY MEDIC: Scott Mann EMTF REMS 1: Tim Sander Lead EMPF; Ben Yellin FFT1; Bethany Urban EMPF; Tanner Sander FFT2 AMBO 2: Kyle Meade EMPF; Daryen Keahiolalo EMTF
	Equipment Available on Scene:	ALS Ambulance / ALS Kits / BLS Kits / UTV / TRT Equipment
	Medical Emergency Channel:	Tac on Ground / Command Channel / A/G PRI
	ETA for Ambulance to Scene:	Ambulance in the DIV, response times vary depending upon terrain.
	Air:	40 minutes
	Ground:	120 minutes
DIV ZULU	EMS Responders & Capability:	ZULU MEDICS: Brandon Blue EMPF; Clayton Ahrendt EMTF
	Equipment Available on Scene:	ALS Kit / BLS Kit / UTV
	Medical Emergency Channel:	Tac on Ground / Command Channel / A/G PRI
	ETA for Ambulance to Scene:	Ambulance in DIV R and W, response times vary depending upon terrain.
	Air:	20 minutes
	Ground:	120 minutes
INITIAL ATTACK	EMS Responders & Capability:	I/A MEDICS: Responding from Division Alpha for Initial Attack. ALPHA MEDICS: Cole Wallace EMPF; Charles Rose EMPF
	Equipment Available on Scene:	ALS Kit / BLS Kit / UTV
	Medical Emergency Channel:	Tac on Ground / Command Channel / A/G PRI
	ETA for Ambulance to Scene:	Response varies depending on location, proximity of Ambulances in the adjacent DIV's, terrain and environmental conditions.
	Air:	UNK
	Ground:	UNK

7. Name & Location			
Jeff Hatch-MEDL Scott Phillips-MEDL Melanie Dolan-MEDL(t) (b)(6) MN. DL MEDL(t)	09/26/2020	Don Muise SOF1 Mike Gillespie SOF1 Ricky Cox SOF2(t) Travis Dutson SOF1(t) Tim Dutson	09/26/2020

HUMAN RESOURCE MESSAGE

I think it's brave that you get up
in the morning even if your soul is weary and
your bones ache for a rest

I think it's brave that you keep on
living even if you don't know how to anymore.

I think it's brave that you push
away the waves rolling in everyday and
you decide to fight.

I know there are days when you
feel like giving up, but I think it's brave
that you never do.

- Lana Rafaela

Lana Rafaela is a poet who says of herself, "I write the kind of poetry that makes you want to get your cowboy boots and go off in search of your own destiny." She loves neon and cryptozoology (look it up – it's an appropriate pastime while fighting fire in the PNW.)

Describing her writing, Rafaela states: "I'm celebrating everything we've achieved, in spite of the obstacles in our paths. I'm celebrating the feeling of being so full of ourselves in the best possible way. I'm celebrating the things we are, the things we're not, and the things we'll become anyway. Because it's our life. Even when it hurts."

Go out and live your best life.

Patty Brookins– HRSP
(b)(6)
patty_brookins@firenet.gov

Be Silly. Be Honest. Be Kind.

Finance Mustache You a Question...



Is your name on your CTR/Shift Ticket?
Is there a date?
Is it signed by your supervisor?
Is there documentation for hazard pay?
Are you more than two days behind in submitting time?

Email all CTRs & Shift Tickets **DAILY**.
Only attach **ONE** CTR or Shift Ticket per email.

QR to Finance Email

Email subject line should include:
Resource Order #, Name, Item (CTR/Shift Ticket)
(example: *O-100, Ember Higbee, 09242020 CTR*)

2020.beachiecreek.finance@firenet.gov

Include your phone number, specific vehicle information/identifier, unit number in email.

QR to Check-In Form

To request fillable PDF version of Crew Time Report (CTR) or Shift Ticket, please send email.

09/27/2020

TENTATIVE RELEASE

BEACHIE CREEK US-OR-WIF-200299

CREWS

C-12	0700	(HC1)	OR-UPF - WOLF CREEK IHC C-12

EQUIPMENT

E-108	0700	(ENG3)	WA-OWF - OKA/WEN NACHES
E-130	1000	(ENG6)	OR-R06 - FIREMOG ENGINE -
E-170	1030	(ENG4)	FIRE WORKS LLC T4 -1

OVERHEAD

O-460	0700	(DIVS)	BARELA, RYAN R
O-306	0715	(PIOF)	PETERSON, CRISTINA ROSE
O-232	0730	(SOF2)	HOGGE, BARRY
O-153	0815	(FFT1)	WADDELL, DEAN
O-270	0900	(FMOD)	GROUND ZERO TIMBER FALLERS
O-323	0900	(FFT2)	MITCHELL, SAMUEL W
O-298	0930	(SMOD)	DESCHUTES SUPPRESSION
O-299	2000	(PIO2)	OWEN, SCOTT THOMAS

UNIT LOG	Incident Name	Date Prepared	Time Prepared
Unit Name/Designators	Unit Leader (Name and Position)		Operational Period

Personnel Roster Assigned

Name	ICS Position	Home Base

Activity Log

Time	Major Events

Prepared by (Name and Position)

MEDICAL PLAN (ICS 206 WF)

Medical Incident Report

FOR A NON-EMERGENCY INCIDENT, WORK THROUGH CHAIN OF COMMAND TO REPORT AND TRANSPORT INJURED PERSONNEL AS NECESSARY.

FOR A MEDICAL EMERGENCY: IDENTIFY ON SCENE INCIDENT COMMANDER BY NAME AND POSITION AND ANNOUNCE "MEDICAL EMERGENCY" TO INITIATE RESPONSE FROM IMT COMMUNICATIONS/DISPATCH.

Use the following items to communicate situation to communications/dispatch.

1. CONTACT COMMUNICATIONS / DISPATCH (Verify correct frequency prior to starting report)
Ex: "Communications, Div. Alpha. Stand-by for Emergency Traffic."

2. INCIDENT STATUS: *Provide incident summary (including number of patients) and command structure.*
Ex: "Communications, I have a Red priority patient, unconscious, struck by a falling tree. Requesting air ambulance to Forest Road 1 at (Lat./Long.) This will be the Trout Meadow Medical. IC is TFLD Jones. EMT Smith is providing medical care."

Severity of Emergency / Transport Priority	☐ **RED / PRIORITY 1 Life or limb threatening injury or illness. Evacuation need is IMMEDIATE** *Ex: Unconscious, difficulty breathing, bleeding severely, 2° – 3° burns more than 4 palm sizes, heat stroke, disoriented.* ☐ **YELLOW / PRIORITY 2 Serious Injury or illness. Evacuation may be DELAYED if necessary.** *Ex: Significant trauma, unable to walk, 2° – 3° burns not more than 1-3 palm sizes.* ☐ **GREEN / PRIORITY 3 Minor Injury or illness. Non-Emergency transport** *Ex: Sprains, strains, minor heat-related illness.*	
Nature of Injury or Illness & Mechanism of Injury		*Brief Summary of Injury or Illness (Ex: Unconscious, Struck by Falling Tree)*
Transport Request		*Air Ambulance / Short Haul/Hoist Ground Ambulance / Other*
Patient Location		*Descriptive Location & Lat. / Long. (WGS84)*
Incident Name		*Geographic Name + "Medical" (Ex: Trout Meadow Medical)*
On-Scene Incident Commander		*Name of on-scene IC of Incident within an Incident (Ex: TFLD Jones)*
Patient Care		*Name of Care Provider (Ex: EMT Smith)*

3. INITIAL PATIENT ASSESSMENT: *Complete this section for each patient as applicable (start with the most severe patient)*

Patient Assessment: See IRPG page 106

Treatment:

4. TRANSPORT PLAN:

Evacuation Location (*if different*): (*Descriptive Location (drop point, intersection, etc.) or Lat. / Long.*) Patient's ETA to Evacuation Location:

Helispot / Extraction Site Size and Hazards:

5. ADDITIONAL RESOURCES / EQUIPMENT NEEDS:

Example: Paramedic/EMT, Crews, Immobilization Devices, AED, Oxygen, Trauma Bag, IV/Fluid(s), Splints, Rope rescue, Wheeled litter, HAZMAT, Extrication

6. COMMUNICATIONS: Identify State Air/Ground EMS Frequencies and Hospital Contacts as applicable

Function	Channel Name/Number	Receive (RX)	Tone/NAC *	Transmit (TX)	Tone/NAC *
COMMAND					
AIR-TO-GRND					
TACTICAL					

7. CONTINGENCY: ***Considerations:*** ***If primary options fail, what actions can be implemented in conjunction with primary evacuation method? Be thinking ahead.***

8. ADDITIONAL INFORMATION: *Updates/Changes, etc.*

REMEMBER: Confirm ETA's of resources ordered. Act according to your level of training. Be Alert. Keep Calm. Think Clearly. Act Decisively.

SOUTHWEST AREA TYPE 1
INCIDENT MANAGEMENT TEAM 2
JOHN PIERSON - INCIDENT COMMANDER

BEACHIE CREEK FIRE

WILLAMETTE NATIONAL FOREST
OREGON DEPARTMENT OF FORESTRY
BUREAU OF LAND MANAGEMENT

Values at Risk

Communities and Private Properties
Silverton, Scott's Mills, Stayton, Lyons, Mill City, Detroit, and areas of Marion and Clackamas Counties to the West of the fire's Western edge

Major Transportation Corridors and Infrastructure
State Road 22 between Stayton and Detroit, Communications Towers (126), Electric Power Plants (3), Electric Substations (11), Electric Transmission Lines (266 miles)

Commercial Timber Lands

Archaeological and Cultural Resources
Historic Logging Town of Silver Falls City

Recreational Areas
Opal Creek Recreation Area

Waterways and Riparian Areas
Santiam River and Watershed

Wildlife Resources
Northern Spotted Owl Habitat

Wilderness Areas
Bull of the Woods Wilderness, Opal Creek Wilderness, and Table Rock Wilderness

SAFETY SPOTLIGHT:

COMMUNICATIONS RESPONSIBILITIES

All firefighters have five communication responsibilities:

- Brief others as needed
- Debrief your actions
- Communicate hazards to others
- Acknowledge messages
- Ask, if you don't know

(See 2018 IRPG Page X)

OR-WIF-200299 (b)(4); (b)(7)(F)

INCIDENT ACTION PLAN

Monday, September 28, 2020

Operational Period

Day 0700 to 2100

COVID-19
Daily Screening

UTM11 NAD83 DD.MMM

BEACHIE CREEK FIRE

QR Codes

0700 Live Stream Brief	IAP Password protected	Maps	ICP Map

Resource Advisor Message

Helicopter buckets must be cleaned prior to dipping out of water sites on the Willamette and Mt Hood National Forests when coming from sites off these Forests. Buckets cleaning is not required if dipping between sites on the Forests. Only approved sites shown on the operation maps may be used for dipping without Agency Administration Approval unless lives or property are imminently threatened.

Use fish screens on pumps drawing water out of anadromous fish streams. Resource Advisors will work with divisions to identify these streams and get screens to the pump operators.

Weed Washing is required when checking in and when demobing from the Incident. The weed wash is located in the Purple Parking Lot.

On Forest Service roads, a bridge inspection by a qualified engineer is needed prior to putting heavy equipment on bridges that have come in contact with fire. This inspection is needed regardless of how sound the bridge appears. Contact the Resource Advisors to schedule this. This inspection includes:

a. Concrete bridges that have had substantial fire;
b. Steel bridges that have had any fire on them; and
c. Wood bridges that had fire and are still standing.

Do not use tracked equipment on paved roads, including FS Road 46, unless the tracks are street-approved.

SOUTHWEST AREA TYPE 1
INCIDENT MANAGEMENT TEAM 2
JOHN PIERSON - INCIDENT COMMANDER

BEACHIE CREEK FIRE

Values at Risk

Communities and Private Properties

Silverton, Scott's Mills, Stayton, Lyons, Mill City, Detroit, and areas of Marion and Clackamas Counties to the West of the fire's Western edge

Major Transportation Corridors and Infrastructure

State Road 22 between Stayton and Detroit, Communications Towers (126), Electric Power Plants (3), Electric Substations (11), Electric Transmission Lines (266 miles)

Commercial Timber Lands

Waterways and Riparian Areas

Santiam River and Watershed

Archaeological and Cultural Resources

Historic Logging Town of Silver Falls City

Recreational Areas

Opal Creek Recreation Area

Wildlife Resources

Northern Spotted Owl Habitat

Wilderness Areas

Bull of the Woods Wilderness, Opal Creek Wilderness, and Table Rock Wilderness

INCIDENT OBJECTIVES	1. Incident Name **Beachie Creek Fire**	2. Date Prepared 9/27/2020	3. Time Prepared 2100 hrs

4. Operational Period

Monday, September 28, 2020 DAY SHIFT 0700 – 2100

5. Leaders Intent

The intent for the incident is to effectively utilize strategies and tactics that provide for firefighter and public safety first and foremost, which have a high probability of success. Objectives to be accomplished shall utilize risk-based decisions that minimize unnecessary exposure for the purpose of implementing tasks associated with protecting priority values at risk.

6. General Control Objectives for the Incident (Include Alternatives)

1. Ensure firefighter, aviation and public safety through clear leader's intent with established work prioritization and implementation of fundamental firefighting principles utilizing thorough risk informed decisions.

2. Minimize fire impacts to values at risk including the Communities of Silverton, Scott's Mills, Stayton, Lyons, Mill City, Detroit, areas of Marion and Clackamas Counties to the West of the fire's Western edge, key infrastructure, private property, and timber resources.

3. Maintain and develop relationships and partnerships with stakeholders, cooperators, community leaders, private landowners, and local agencies by coordinating suppression objectives and through the timely and accurate sharing of information.

4. Reduce the risks to public safety personnel from the potential exposure of COVID-19 through coordination with the State of Oregon and County Health Services. Maintain a "Module of One" concept and immediately report all possible exposures and isolations.

5. Establish and monitor cost effective methods for accomplishing operational objectives.

7. Weather Forecast For Period

MONDAY *(Today)*:

Weather: Sunny, Breezy easterly winds and dry.

Max Temperatures: 76-83F. **TRENDS: 6-10 Warmer**

Min Humidity: 20-30%. **TRENDS: 10-15% Drier**

20 Foot Winds:

VALLEYS – East 7-13 mph gusts 20-25 mph within aligned drainages.
Sheltered drainages: upslope to east 5 to 8 mph with infrequent gusts near 15 mph.

RIDGES – East 13 to 18 mph gusts 25-40 mph in the morning decreasing 8-14 mph gusts to 25 mph after 1400.

8. General Safety Message

Use caution when traveling in neighborhoods, maintain safe distances, use headlights at all times.

9. ATTACHEMENTS (X IF ATTACHED)

[X] Organization List - ICS 203	[X] Medical Plan - ICS 206	[ ]
[X] Division Assignment Lists - ICS 204	[X] Unit Log 214	[ ]
	[X] WF206 8 Line	[ ]

10. Prepared By	11. Approved By (Incident Commander)
Bradley Johnston PSC	**John Pierson IC**

ORGANIZATION ASSIGNMENT LIST

1. Incident Name	BEACHIE CREEK FIRE		
2. Date Prepared	9/27/2020	3. Time Prepared	2200 hrs

4. Operational Period

Monday 9/28/2020 Day 0700 to 2100

Incident Commander and Staff	
Incident Commander	JOHN PIERSON
Deputy	
Safety Officer	DON MUISE / MIKE GILLESPIE / RICKY COX (t) / TRAVIS DOTSON (t)
Information Officer	KAREN TAKAI / MANNY CORDOVA (t)
Liaison Officer	MICAH GRONDIN / AARON BALDRIDGE / TIM SCOTT / DAVE HAYS
Agency Representative	
Willamette NF AADM	DAVE WARNACK / DUANE BISHOP / SLATER TURNER
BLM AADM	JOSE LINARES
BLM AREP	MIKE MATHEWS
Oregon Department of Forestry AADM	MIKE SHAW
Oregon Department of Forestry AREP	MICHAEL CURRAN
British Columbia AREP	KIM JANOWSKY / ROB BARDOSSY / STEVE MATLASHEWSKI
READ	JOE DOERR
Planning Section	
Section Chief	BRADLEY JOHNSTON / THOMAS WINSHIP (t)
Deputy Chief	THOMAS CARRERA (t)
Situation Unit	KATIE BROWN / ART GONZALES (t) / JASON MCDANIEL (t)
Demobilization Unit	MARSHA COLLIER
Resources Unit Leader	BETSY DRAGAN / MICHELLE ALLEN (t)
Status Check-in	SUE MAHANES / BRIAN LYNCH (t)
Fire Behavior Analyst	DAN PEARSON
GIS Specialist	KERRY GAIZ
Computer Specialist	CHRIS DAWSON / COLLEEN BAILEY
Training Specialist	STEPHEN ERKELENZ (t)
Meteorologist	STEVE BODNAR
Human Resource	PATTY BROOKINS
Documentation Unit	
Air Resource Advisor	JENNIFER CROFT / AMBER ORTEGA
Logistics Section	
Section Chief	JR CALKINS / HAROLD BROWN (t)
Medical Section Chief	TODD MIRANDA
Ordering Manager	KRISTEN NIKOLEYCZIK
Supply Unit	HOLLY CARR
Facilities Unit	RACHEL SUAZO
Base Camp	
Ground Support Unit	TIM MABERY / BRAD AMENT (t)
Communications Unit	MARTIN JOHNS
Communications Tech	
Medical Unit	JEFF HATCH / SCOTT PHILLIPS / MELANIE DOLAN (t)
Food Unit	JESSE WARNER
Security Manager	JIM CLAWSON
Operations Section	
Section Chief	CRAIG DAUGHERTY / NICK CASTRO (t)
Branch I Director	MANNY MARTINEZ / CHAD RICE (t)
Branch II Director	DANNY MONTOYA / MARCUS CORNWELL (t)
Branch I – Manny Martinez / Chad Rice (t)	
Division Alpha	HAROLD KIBEE
Division Foxtrot / Hotel / Kilo	SUNBEAR VIERA / MATTHEW DELANEY (t)
Division Lima / November	UNSTAFFED
Branch II – Danny Montoya / Marcus Cornwell (t)	
Division Romeo / Whiskey	PRESTON MERCER / MATT MOE (t)
Division Zulu	DAN HOUSER / JIMMY HAIGH / AARON O'DELL (t)
Groups	
IA	BILL DAVID / STEVE COOK (t)
Law Enforcement	WILKINSON
Air Operations Branch	
Air Operations Branch Director	PETE SCHWAB / MARK PATER
Air Support Group Supervisor	NATALIE BENCH
	RAUL AGUILERA
Air Tactical Group Supervisor	
Finance Section	
Section Chief	KEN LEAKE / MEGAN MACHT
Time Unit	SHARON HOLMES / ANN BACA (t)
Equipment Time	MARCELLA LUCERO / TANYA SANCHEZ
Personnel Time	IVY JO ROBERTS / MIKE BURNS (t)
Cost Unit	JERRY BILLS
Procurement Unit Leader	
Comps/Claims	CASEY WARREN

Prepared by: Betsy Dragan RESL

Beachie Creek Fire Weather Forecast

FORECAST NO:	**24**	**Incident Meteorologist:**	**Steve Bodnar**
PREDICTION FOR:	**Monday**		
SHIFT DATE:	**Sep 28, 2020**	**Signed:**	
ISSUED:	**1900, Sep 27, 2020**		
UNIT:	**Willamette NF/BLM/ODF**	**You can call, text, or email obs to:**	
		(b)(6)	**stephen.bodnar@noaa.gov**

... WARM AND DRY WITH GUSTY EAST WINDS TODAY...

DISCUSSION: Gusty offshore (easterly) winds will impact the fire today. Wind gusts 15 to 25 mph will be common through this afternoon. Locally stronger gusts of 30-40 mph are possible in the morning. Greatest risk for these stronger gusts will be near higher ridgetops between Divisions K-N, within the Table Rock Wilderness, and eastern reaches of the perimeter closer to the crest. Winds will be at their peak in the morning and slowly weaken into the afternoon. Fire weakened trees across the burn scar could become hazardous. The easterly flow will bring substantial warming and drying with afternoon humidity levels drying out between 20-30 percent. Offshore flow will continue to weaken on Tuesday however unseasonably warm and dry conditions will prevail. Warm and dry weather will continue for the remainder of the week with light terrain driven winds and subtle increase in humidity levels. Subsidence inversions will be strong resulting in thermal belts along the higher terrain and moderate to poor overnight recoveries.

MONDAY *(Today)*:

Weather: Sunny, Breezy easterly winds and dry.
Max Temperatures: **76-83F.** **TRENDS: 6-10 Warmer**
Min Humidity: **20-30%.** **TRENDS: 10-15% Drier**
20 Foot Winds:
VALLEYS – East 7-13 mph gusts 20-25 mph within aligned drainages.
Sheltered drainages: upslope to east 5 to 8 mph with infrequent gusts near 15 mph.
RIDGES – East 13 to 18 mph gusts 25-40 mph in the morning decreasing 8-14 mph gusts to 25 mph after 1400.
Afternoon Mixing Height: 2300 feet AGL.
Transport Wind: East 14 mph.
Haines Index (Mid-Level): 5 (Moderate). **LAL: 1** **Chc Wetting Rain (0.25"): 0%**
Inversions: Moderate lifting 1200-1300.

MONDAY NIGHT:

Weather: Clear. Breezy east winds. Poor overnight recoveries on the ridgetops.
Min Temperatures: **54-60F.**
Max Humidity: 45-**65%. Ridgetops: 40-50%.**
20 Foot Winds:
VALLEYS – East winds 6 to 11 mph.
RIDGES – East 7-13 mph gust 15-20 mph
Haines Index (Mid-Level): 5 (Moderate). **LAL: 1** **Chc Wetting Rain (0.25"): 0%**

TUESDAY:

Weather: Sunny. Light winds.
Max Temperatures: **79-85F.**
Min Humidity: **20-35%.**
20 Foot Winds:
VALLEYS – East 4-9 mph in the morning...becoming upslope 3 to 6 mph.
RIDGES – East 6 to 12 mph in the morning...decreasing 4 to 7 mph in the afternoon.
Haines Index (Mid-Level): 5-6 (Moderate to High). **LAL: 1** **Chc Wetting Rain (0.25"): 0%**

LONG TERM TRENDS:

WED-FRI: Sunny and Warm	**Highs 79-85**	**RH 25-40%**	**Terrain driven Winds 3-6 MPH**

Beachie Creek Fire Weather Forecast

FORECAST NO:	**24**	**Incident Meteorologist:**	**Steve Bodnar**
PREDICTION FOR:	**Monday**		
SHIFT DATE:	**Sep 28, 2020**	**Signed:**	
ISSUED:	**1900, Sep 27, 2020**		
UNIT:	**Willamette NF/BLM/ODF**	**You can call, text, or email obs to:**	
		(b)(6)	**stephen.bodnar@noaa.gov**

... WARM AND DRY WITH GUSTY EAST WINDS TODAY...

DISCUSSION: Gusty offshore (easterly) winds will impact the fire today. Wind gusts 24 to 40 kph will be common through this afternoon. Locally stronger gusts of 48-64 kph are possible in the morning. Greatest risk for these stronger gusts will be near higher ridgetops between Divisions K-N, within the Table Rock Wilderness, and eastern reaches of the perimeter closer to the crest. Winds will be at their peak in the morning and slowly weaken into the afternoon. Fire weakened trees across the burn scar could become hazardous. The easterly flow will bring substantial warming and drying with afternoon humidity levels drying out between 20-30 percent. Offshore flow will continue to weaken on Tuesday however unseasonably warm and dry conditions will prevail. Warm and dry weather will continue for the remainder of the week with light terrain driven winds and subtle increase in humidity levels. Subsidence inversions will be strong resulting in thermal belts along the higher terrain and moderate to poor overnight recoveries.

MONDAY *(Today)*:

Weather: Sunny, Breezy easterly winds and dry.
Max Temperatures: **24-28 C** **TRENDS: 6-10 Warmer**
Min Humidity: **20-30%.** **TRENDS: 10-15% Drier**
20 Foot Winds:
VALLEYS – East 11-21 kph gusts 32-40 kph within aligned drainages.
Sheltered drainages: upslope to east 8-13 kph with infrequent gusts near 24 kph.
RIDGES – East 21-29 kph gusts 40-64 kph in the morning decreasing 13-22 kph gusts to 40 kph after 1400.
Afternoon Mixing Height: 2300 feet AGL.
Transport Wind: East 22 kph.
Haines Index (Mid-Level): 5 (Moderate). **LAL: 1** **Chc Wetting Rain (0.25"): 0%**
Inversions: Moderate lifting 1200-1300.

MONDAY NIGHT:

Weather: Clear. Breezy east winds. Poor overnight recoveries on the ridgetops.
Min Temperatures: **12-15 C**
Max Humidity: 45-**65%. Ridgetops: 40-50%.**
20 Foot Winds:
VALLEYS – East winds 9 to 18 kph.
RIDGES – East 11-21 kph gust 24-32 kph
Haines Index (Mid-Level): 5 (Moderate). **LAL: 1** **Chc Wetting Rain (0.25"): 0%**

TUESDAY:

Weather: Sunny. Light winds.
Max Temperatures: **26-29 C**
Min Humidity: 20-**35%.**
20 Foot Winds:
VALLEYS – East 9-22 kph in the morning...becoming upslope 8-14 kph.
RIDGES – East 14-30 kph in the morning...decreasing 9-18 kph in the afternoon.
Haines Index (Mid-Level): 5-6 (Moderate to High). **LAL: 1** **Chc Wetting Rain (0.25"): 0%**

LONG TERM TRENDS:

WED-FRI: Sunny and Warm	**Highs 26-29 C**	**RH 25-40%**	**Terrain driven Winds 5-9 KPH**

Fire Behavior Forecast #25

Name of Incident: Beachie Creek Fire OR-WIF-200299	**Administrative Unit:** Willamette National Forest
Date & Time Issued: 27 September 2020 - 1800	**Operational Period**: Monday, 28 Sept. 2020
Weather Summary: Sunny, warmer, and gusty this afternoon.	**FBAN:** Dan Pearson **Signed:** Dan Pearson

Fire Behavior Summary (1 chain = 66 feet or 20 meters) / 1 foot = 0.3 meter

General –	**FUEL MODEL**	**Rate of Spread**	**Flame Length**
Maximum spot dist.: Not applicable today. Probability of Ignition: 20% - shaded 30% - unshaded LAL: 1 Haines: 5 (Moderate) CWR: 0%	SH2: Moderate Load Shrub (Valley bottoms, reprod)	**0-1ch/hr 0-5 m/hr**	**0-1 foot 0-0.3 meter**
	TU2: Moderate load Timber shrub (Harvested timber units)	**0-1ch/hr 0-5 m/hr**	**0-1 foot 0-0.3 meter**
	TU5: Very high load, timber shrub (Managed timber stands)	**0-1ch/hr 0-5 m/hr**	**0-1 foot 0-0.3 meter**
	TL5: High load, conifer litter (Dominant forest fuel type)	**0-1ch/hr 0-5 m/hr**	**0-1 foot 0-0.3 meter**

General Fire Behavior:
The thermal trough along the coast will continue to bring sunshine, warm temperatures, low humidity, poor overnight recovery, and most important (for drying) gusty easterly winds. Thermal belts are likely to occur between 3,300 and 4,000 further drying out fuels in these elevations. Continued smoldering with increased smoke production throughout the fire area. Expect new smokes to show up as the environment dries out. Fuels on the forest floor adjacent to the isolated hot spots may be dry enough for fire to transition to some creeping in the early afternoon, especially in open unsheltered areas exposed to direct sunlight and stronger winds.

Fuels: Lichens, especially "old man's beard" will dry out quickly when exposed to the sun and strong winds. If ignited from a surface fire or torching reprod, lichens will ignite readily and may release from the tree they are anchored to and act as a free-floating ember to ignite lichens in adjacent trees. Live herbaceous and woody fuel have been entering dormancy and live fuels are dropping. Hardwood are beginning to drop leaves adding additional fuel to the forest floor as well as hiding stump holes and voids.

Specific:

DIV L/N – As fuels continue to dry out over the week, expect a slow gradual growth downslope and generally to the northeast. The Opal Creek Wilderness and adjacent Bull of the Woods Wilderness areas do not have a significant fire history or history of large-scale logging operations. This means the fuel loading is high and is weighted towards large diameter dead/downed fuels which are more capable of resisting the recent rain.
DIV R – Much of the division will lie within the thermal belt which set up last night allowing fuels to continue to dry out overnight. Hot spots are likely to show up today on the interior of dirty burn areas. There is moderate potential for some creeping surface fire in the early afternoon if gusty winds are funneled from Detroit Lake west towards Monument Peak. Watch for smokes popping up within the cut blocks above Cumley Creek.

Air Operations

Clear skies, minimal clouds, but gusty east winds. Doubtful that gust spread will limit aviation operations.

Safety

Do not get tunnel-vision and start chasing smokes way interior as they start to show up over the next few days. Gusty winds are expected from the east and can be funneled and accelerated due to the alignment of drainages/canyons. Trees with compromised roots haven't really been tested to withstand winds from this direction yet. Assess work areas before blindly chasing smokes into unknown areas.

DIVISION ASSIGNMENT LIST	Branch	Division/Group
Incident Name	I	ALPHA
BEACHIE CREEK FIRE	Operational Period	
	Date: 9/28/2020	Time: 0700-2100

Operations Personnel

Operations Chief	Craig Daugherty / Nick Castro (t)	Branch Director	Manny Martinez / Chad Rice (t)
Safety Officer	Don Muise / Mike Gillespie / Ricky Cox (t) / Travis Dotson (t)	Division/Group Supervisor	Harold Kibee

Resources Assigned This Period

Strike Team/Task Force/ Resource Designator	Req#	Last Shift	Leader	# Persons	Drop Off Point /Time	Pick Up Point / Time
TFLD	O-347	9/30	Benny Mendoza	1	ICP 0700	ICP 2100
HC2 Patrick Environmental	C-40	10/3	Joe Forward	20	ICP 0700	ICP 2100
ENG4 Eagle Cap	E-112	10/2	Russel Massingale	3	ICP 0700	ICP 2100
TFLD (t)	E-147.1	9/28	Zach Wagner	1	ICP 0700	ICP 2100
ENG6 J.C. Orozco	E-74	10/1	Scott Haney	3	ICP 0700	ICP 2100
HEQB	O-505	10/6	Cody Hunter	1	ICP 0700	ICP 2100
HEQB (t)	O-497	10/6	David Ortland	1	ICP 0700	ICP 2100
HEQB	O-498	10/6	Sean Wishart	1	ICP 0700	ICP 2100
HEQB (t)	O-506	10/6	David Neydlin	1	ICP 0700	ICP 2100
GRD2	E-189	10/3	Daniel Bessett	2	ICP 0700	ICP 2100
SKD2 T2 Inc.	E-185	10/4	Frank Sayers	2	ICP 0700	ICP 2100
DOZ R & L Excavation ODF	E-218	10/3	Matt Willines	1	ICP 0700	ICP 2100
Backhoe Chavarria	E-188	10/4	Mike Trotter	2	ICP 0700	ICP 2100
FEL2 Rude Logging	E-191	10/4	Craig Woods	2	ICP 0700	ICP 2100
*MEDIC ALPHA	O-433 O-451 O-433 O-503	10/7 10/6 10/7 10/7	Charlie Rose EMPF Dustin Bartee EMTF Cole Wallace EMTF Eric Cross EMTF	4	ICP 0700	ICP 2100
AMB3	E-165	10/3	Brian Pingree EMPF Casey Wilbur AEMT	2	ICP 0700	ICP 2100
SOF2	O-516	10/10	Bob Habeck	1	ICP 0700	ICP 2100

Work Assignments (Task and Purpose)

Task: Coordinate and construct direct line on Weyerhaeuser property from DP 28 east. Patrol, secure fire perimeter throughout the division.

Purpose: Minimize fire spread onto private land, Silver Falls State Park and Weyerhaeuser property.

End State (Desired outcome and Time Frame)

Impacts to private land is minimized. Structures are secured and protected. Develop turn back options for suppression repair.

EMS Transport Time Risk Analysis					Note
X	<2HRS GREEN		<3HRS YELLOW	>3HRS RED	

Special Instructions

In the event of an emergency transport along Hwy 22 contact ODOT Dispatch at 503-363-0457 for immediate clearing of roadway operations.
CONTACT MEDICAL SECTION CHIEF TODD MIRANDA (b)(6) IF EXPERIENCING COVID-19 LIKE SYMPTOMS.
COVID SPECIALIST SETH BUCHANAN WILL BE OPERATING IN BRANCH I. COVID SPECIALISTS MUST CHECK IN & OUT WITH DIVS EACH TIME THEY ENTER/EXIT THAT DIVISION.
RESOURCE ADVISORS WILL BE OPERATING IN DIVISIONS. THEY MUST CHECK IN & OUT WITH DIVS EACH TIME THEY ENTER/EXIT THAT DIVISION.
*Available for IA

Division/Group Communication Summary

Function	Frequency RX	Frequency TX	TONE RX	TONE TX	Channel	Function	Frequency RX	Frequency TX	Channel
Command 10	(b)(7)(F)				10	A/G	(b)(7)(F)		13
Tactical					1				

Prepared by	Approved By	Date	Time
Betsy Dragan RESL	Thomas Winship PSC (t)	9/27/2020	22:00

ICS 204 NFES 1328

DIVISION ASSIGNMENT LIST	Branch	Division/Group
Incident Name	I	FOXTROT / HOTEL / KILO
BEACHIE CREEK FIRE	Operational Period	
	Date: 9/28/2020	Time: 0700-2100

Operations Personnel

Operations Chief	Craig Daugherty / Nick Castro (t)	Branch Director	Manny Martinez / Chad Rice (t)
Safety Officer	Don Muise / Mike Gillespie / Ricky Cox (t) / Travis Dotson (t)	Division/Group Supervisor	Sunbear Vierra / Matthew Delaney (t)

Resources Assigned This Period

Strike Team/Task Force/ Resource Designator	Req#	Last Shift	Leader	# Persons	Drop Off Point /Time	Pick Up Point / Time
HC2IA Santiam River	C-7	10/7	Mike Waugh	12	ICP 0700	ICP 2100
HC2 NCR	C-33	9/29	Robert Haden	19	ICP 0700	ICP 2100
HC2 JC Orozco	C-32	9/30	Richard Medina	20	ICP 0700	ICP 2100
HC2 GE Forestry	C-31	9/30	Ramon Ibarra	20	ICP 0700	ICP 2100
HC2 Siuslaw	C-26	9/29	Justin Delucca	10	ICP 0700	ICP 2100
TFLD	E-132.1	9/28	Nick Grooms	1	ICP 0700	ICP 2100
TFLD	O-348	9/30	Brad Tausan	1	ICP 0700	ICP 2100
*ENG4 Detroit E441	E-147	10/14	Rich Daniel	5	ICP 0700	ICP 2100
ENG4 Firemog	E-167	10/1	Jace Hoffman	3	ICP 0700	ICP 2100
ENG5 High Country LLC	E-168	10/1	John Dunkin	3	ICP 0700	ICP 2100
ENG6 Coho Forestry	E-169	10/2	Lonnie Harrison	2	ICP 0700	ICP 2100
ENG6 CO-GRD E2613	E-132	9/28	Jesse Seim	3	ICP 0700	ICP 2100
*ENG6 First Strike	E-75	10/8	Jeremy Slifer	3	ICP 0700	ICP 2100
FMOD Ground Zero	O-136	10/5	Chuck Barklow	2	ICP 0700	ICP 2100
FMOD Ground Zero	O-137	10/5	Benny Cutright	2	ICP 0700	ICP 2100
EXCA Chavarria	E-192	10/4	William Stevenson	2	ICP 0700	ICP 2100
MEDIC KILO	O-364	9/30	Caleb Day EMPF	1	ICP 0700	ICP 2100
MEDIC FOXTROT-HOTEL	O-362 O-185	9/30 9/29	Allan Murray EMPF Braden Harris EMTF	2	ICP 0700	ICP 2100
AMB1	E-39	10/1	Todd Mccabe EMPF Ian Fagan EMTF	2	ICP 0700	ICP 2100
SOF2	O-516	10/10	Bob Habeck	1	ICP 0700	ICP 2100

Work Assignments (Task and Purpose)

Task: Coordinate with State land, BLM land on timber resource recovery. Patrol and secure containment lines. Patrol, secure and mop up containment lines in Butte Creek, Copper Creek, Hardy and Sawtell. Coordinate with Weyerhaeuser resources on operations along Raider Ridge and Trout Creek routes.

Purpose: Minimize fire spread on private land, BLM land and Weyerhaeuser land. Control spread to the north and west. To protect communities to the west and private land to the north. Mitigate travel conflicts within the division.

End State (Desired outcome and Time Frame)

Impacts to private land is minimized. Structures are secured and protected. Develop turn back options for suppression repair. Contingency lines identified.

EMS Transport Time Risk Analysis

X	<2HRS GREEN		<3HRS YELLOW		>3HRS RED

Note

Special Instructions

In the event of an emergency transport along Hwy 22 contact ODOT Dispatch at 503-363-0457 for immediate clearing of roadway operations.
CONTACT MEDICAL SECTION CHIEF TODD MIRANDA (b)(6) F EXPERIENCING COVID-19 LIKE SYMPTOMS.
COVID SPECIALIST SETH BUCHANAN WILL BE OPERATING IN BRANCH I. COVID SPECIALISTS MUST CHECK IN & OUT WITH DIVS EACH TIME THEY ENTER/EXIT THAT DIVISION.
RESOURCE ADVISORS WILL BE OPERATING IN DIVISIONS. THEY MUST CHECK IN & OUT WITH DIVS EACH TIME THEY ENTER/EXIT THAT DIVISION.
*Available for IA

Division/Group Communication Summary

Function	Frequency RX	Frequency TX	TONE RX	TONE TX	Channel	Function	Frequency RX	Frequency TX	Channel
Command 10	(b)(7)(F)				10	A/G	(b)(7)(F)		13
Command 12					12				
Tactical					2				

Prepared by	Approved By	Date	Time
Betsy Dragan RESL	Thomas Winship PSC (t)	9/27/2020	22:00

ICS 204 NFES 1328

DIVISION ASSIGNMENT LIST	Branch	Division/Group
Incident Name	I	LIMA / NOVEMBER
BEACHIE CREEK FIRE	Operational Period	
	Date: 9/28/2020	Time: 0700-2100

Operations Personnel

Operations Chief	Craig Daugherty / Nick Castro (t)	Branch Director	Manny Martinez / Chad Rice (t)
Safety Officer	Don Muise / Mike Gillespie / Ricky Cox (t) / Travis Dotson (t)	Division/Group Supervisor	UNSTAFFED

Resources Assigned This Period

Strike Team/Task Force/ Resource Designator	Req#	Last Shift	Leader	# Persons	Drop Off Point /Time	Pick Up Point / Time
UNSTAFFED						

Work Assignments (Task and Purpose)

LIMA Task: Monitor fire growth. Identify actionable trigger points to utilize holding features on private and BLM land.

NOVEMBER Task: Monitor fire growth. Identify actionable trigger points to utilize holding features on USFS land and Bull of the Wilderness area.

LIMA/NOVEMBER Purpose: Plan for potential fire growth in division.

End State (Desired outcome and Time Frame)

Contingency lines identified.

EMS Transport Time Risk Analysis				Note
X	<2HRS GREEN	<3HRS YELLOW	>3HRS RED	

Special Instructions

In the event of an emergency transport along Hwy 22 contact ODOT Dispatch at 503-363-0457 for immediate clearing of roadway operations.
CONTACT MEDICAL SECTION CHIEF TODD MIRANDA (b)(6) IF EXPERIENCING COVID-19 LIKE SYMPTOMS.
COVID SPECIALIST SETH BUCHANAN WILL BE OPERATING IN BRANCH I. COVID SPECIALISTS MUST CHECK IN & OUT WITH DIVS EACH TIME THEY ENTER/EXIT THAT DIVISION.
RESOURCE ADVISORS WILL BE OPERATING IN DIVISIONS. THEY MUST CHECK IN & OUT WITH DIVS EACH TIME THEY ENTER/EXIT THAT DIVISION.
*Available for IA

Division/Group Communication Summary

Function	Frequency RX	Frequency TX	TONE RX	TONE TX	Channel	Function	Frequency RX	Frequency TX	Channel
Command 11	(b)(7)(F)				11	A/G	(b)(7)(F)		13
Tactical									

Prepared by	Approved By	Date	Time
Betsy Dragan RESL	Thomas Winship PSC (t)	9/27/2020	22:00

ICS 204 NFES 1328

DIVISION ASSIGNMENT LIST	Branch	Division/Group
Incident Name	II	ROMEO / WHISKEY
BEACHIE CREEK FIRE	Operational Period	
	Date: 9/28/2020	Time: 0700-2100

Operations Personnel

Operations Chief	Craig Daugherty / Nick Castro (t)	Branch Director	Danny Montoya / Marcus Cornwell (t)
Safety Officer	Don Muise / Mike Gillespie / Ricky Cox (t) / Travis Dotson (t)	Division/Group Supervisor	Preston Mercer / Matt Moe (t)

Resources Assigned This Period

Strike Team/Task Force/ Resource Designator	Req#	Last Shift	Leader	# Persons	Drop Off Point /Time	Pick Up Point / Time
HC1 Prineville	C-35	9/28	Brendan O'Reilly	20	ICP 0700	ICP 2100
*HC2IA Phoenix	C-20	10/1	Clint Kelley	18	ICP 0700	ICP 2100
TFLD	O-418	10/1	Trevor Papanfuss	1	ICP 0700	ICP 2100
TFLD	C-20.2	10/1	Mike Renovato	1	ICP 0700	ICP 2100
TFLD	O-413	10/1	Dorian Soliz	1	ICP 0700	ICP 2100
TFLD (t)	O-444	10/2	Reggie Antonio	1	ICP 0700	ICP 2100
ENG6 OR-BIA	E-166	9/30	Dan Schramm	3	ICP 0700	ICP 2100
*ENG6 Pike San Isabel NF	E-135	10/4	Kyle Kerstiens	6	ICP 0700	ICP 2100
FMOD Miller Timber	O-423	10/1	Steve Wright	2	ICP 0700	ICP 2100
FMOD C+K Wildland	O-424	10/2	Nick Browning	2	ICP 0700	ICP 2100
HEQB (t)	O-282	9/28	Oliver Bossert	1	ICP 0700	ICP 2100
WT2 Short Inc.	E-46	10/1	Trevor Wilde	1	ICP 0700	ICP 2100
EXCA Hatfield Trucking	E-184	10/3	Brian Delcollo	2	ICP 0700	ICP 2100
MEDIC ROMEO	O-365 O-502	10/1 10/7	Amarisa Caswell EMPF Samantha Silverstein EMTF	2	ICP 0700	ICP 2100
MEDIC WHISKEY	O-504	10/7	Scott Mann EMTF	1	ICP 0700	ICP 2100
AMB2 WHISKEY	E-83	9/29 10/3	Kyle Meede EMPF Daryen Keahiolalo EMTF	2	ICP 0700	ICP 2100
AMB4 ROMEO	E-200	10/3	Zachary Josieovich EMPF John Burke AEMF	2	ICP 0700	ICP 2100
REMS1 WHISKEY	E-473	10/4	Tim Sanders EMPF Bethany Urban EMPF Tanner Sander Ben Yellin	4	ICP 0700	ICP 2100
RT1 ROMEO	E-149	10/1	Willie Buriss EMPF Andrew Smith EMTF	2	ICP 0700	ICP 2100
SOF2	O-326	9/28	Randy Prewitt	1	ICP 0700	ICP 2100

Work Assignments (Task and Purpose)

Task: Patrol and monitor line from Detroit Lake to Rock Creek. Continue patroling along Hwy 22 corridor, mopping up areas of heat and securing around structures and identified values at risk.

Purpose: To protect values at risk and limit fire spread.

End State (Desired outcome and Time Frame)

Values are protected and fire is held to minimum footprint as possible given current conditions.

EMS Transport Time Risk Analysis

X	<2HRS **GREEN**		<3HRS **YELLOW**		>3HRS **RED**

Note

Special Instructions

In the event of an emergency transport along Hwy 22 contact ODOT Dispatch at 503-363-0457 for immediate clearing of roadway operations.
CONTACT MEDICAL SECTION CHIEF TODD MIRANDA (b)(6) IF EXPERIENCING COVID-19 LIKE SYMPTOMS.
COVID SPECIALIST DON TURNER WILL BE OPERATING IN BRANCH II. COVID SPECIALISTS MUST CHECK IN & OUT WITH DIVS EACH TIME THEY ENTER/EXIT THAT DIVISION.
RESOURCE ADVISORS WILL BE OPERATING IN DIVISIONS. THEY MUST CHECK IN & OUT WITH DIVS EACH TIME THEY ENTER/EXIT THAT DIVISION.
*Available for IA

Division/Group Communication Summary

Function	Frequency RX	Frequency TX	TONE RX	TONE TX	Channel	Function	Frequency RX	Frequency TX	Channel
Command 9	(b)(7)(F)				9	A/G	(b)(7)(F)		13
Tactical					4				

Prepared by	Approved By	Date	Time
Betsy Dragan RESL	Thomas Winship PSC (t)	9/27/2020	22:00

ICS 204 NFES 1328

DIVISION ASSIGNMENT LIST	Branch	Division/Group
Incident Name	II	ZULU
BEACHIE CREEK FIRE	Operational Period	
	Date: 9/28/2020	Time: 0700-2100

Operations Personnel

Operations Chief	Craig Daugherty / Nick Castro (t)	Branch Director	Danny Montoya / Marcus Cornwell (t)
Safety Officer	Don Muise / Mike Gillespie / Ricky Cox (t) / Travis Dotson (t)	Division/Group Supervisor	Dan Houser / Jimmy Haigh / Aaron O'Dell (t)

Resources Assigned This Period

Strike Team/Task Force/ Resource Designator	Req#	Last Shift	Leader	# Persons	Drop Off Point /Time	Pick Up Point / Time
HC	BC C-2	10/1	Sebastian Kallos	20	ICP 0700	ICP 2100
HC	BC C-3	10/1	Chad Haugen	20	ICP 0700	ICP 2100
HC	BC C-4	10/1	Nick Doleman	20	ICP 0700	ICP 2100
TFLD	BC O-23	9/30	Rob Lomavatu	1	ICP 0700	ICP 2100
TFLD	BC O-24	9/30	Justin Penney	1	ICP 0700	ICP 2100
TFLD	BC O-25	9/30	J.J. Lum	1	ICP 0700	ICP 2100
TFLD	BC O-26	9/30	Cian Carroll	1	ICP 0700	ICP 2100
TFLD	BC O-27	9/30	Darin Summerhays	1	ICP 0700	ICP 2100
HEQB	BC O-42	9/30	Doug Smith	1	ICP 0700	ICP 2100
ENG5	BC E-1	10/1	Mikhail Elsay	4	ICP 0700	ICP 2100
ENG5	BC E-2	10/1	Leon Gallic	4	ICP 0700	ICP 2100
ENG5	BC E-3	10/1	Sean Owens	4	ICP 0700	ICP 2100
ENG5	BC E-4	10/1	Dan Mills	4	ICP 0700	ICP 2100
ENG5	BC E-5	10/1	Mat Kelly	4	ICP 0700	ICP 2100
ENG5	BC E-6	10/1	Derek Rushton	4	ICP 0700	ICP 2100
ENG5	BC E-7	10/1	Steffyn Hunt	4	ICP 0700	ICP 2100
ENG5	BC E-8	10/1	Danika Snook	4	ICP 0700	ICP 2100
ENG5	BC E-9	10/1	Michael Miller	4	ICP 0700	ICP 2100
ENG5	BC E-10	10/1	Brad Lamothe	4	ICP 0700	ICP 2100
ENG5	BC E-11	10/1	Max Forrester	4	ICP 0700	ICP 2100
ENG5	BC E-12	10/1	Alicia Rhodenizer	4	ICP 0700	ICP 2100
FMOD Brothers Fire	O-485	10/5	Levi Merritt Justin Offredi	2	ICP 0700	ICP 2100
MEDIC ZULU	O-463	10/3	Brandon Blue EMPF Clayton Ahrendt EMTF	2	ICP 0700	ICP 2100
SOF2	O-324	10/5	Kris Croddy	1	ICP 0700	ICP 2100
SOFR (t)	O-434	10/3	Jon Boe	1	ICP 0700	ICP 2100

Work Assignments (Task and Purpose)

Task: Patrol and monitor along Hwy 22 between Lyons and Gates, mopping up areas of heat and securing around structures and values at risk.

Purpose: To protect values at risk and limit further fire spread.

End State (Desired outcome and Time Frame)

Values are protected and fire is held to its current footprint.

EMS Transport Time Risk Analysis

X	<2HRS GREEN		<3HRS YELLOW		>3HRS RED

Note

Special Instructions

In the event of an emergency transport along Hwy 22 contact ODOT Dispatch at 503-363-0457 for immediate clearing of roadway operations.
CONTACT MEDICAL SECTION CHIEF TODD MIRANDA (b)(6) F EXPERIENCING COVID-19 LIKE SYMPTOMS.
COVID SPECIALIST DON TURNER WILL BE OPERATING IN BRANCH II. COVID SPECIALISTS MUST CHECK IN & OUT WITH DIVS EACH TIME THEY ENTER/EXIT THAT DIVISION.
RESOURCE ADVISORS WILL BE OPERATING IN DIVISIONS. THEY MUST CHECK IN & OUT WITH DIVS EACH TIME THEY ENTER/EXIT THAT DIVISION.
*Available for IA

Division/Group Communication Summary

Function	Frequency RX	Frequency TX	TONE RX	TONE TX	Channel	Function	Frequency RX	Frequency TX	Channel
Command 9	(b)(7)(F)				9	A/G	(b)(7)(F)		13
Command 10					10				
Tactical					5				

Prepared by	Approved By	Date	Time
Betsy Dragan RESL	Thomas Winship PSC (t)	9/27/2020	22:00

ICS 204 NFES 1328

DIVISION ASSIGNMENT LIST	Branch	Division/Group
Incident Name		IA GROUP
BEACHIE CREEK FIRE	Operational Period Date: 9/28/2020 Time: 0700-2100	

Operations Personnel

Operations Chief	Craig Daugherty / Nick Castro (t)	Branch Director	
Safety Officer	Don Muise / Mike Gillespie / Ricky Cox (t) / Travis Dotson (t)	Division/Group Supervisor	Bill David / Steve Cook (t)

Resources Assigned This Period

Strike Team/Task Force/ Resource Designator	Req#	Last Shift	Leader	# Persons	Drop Off Point /Time	Pick Up Point / Time
TFLD	O-458	10/2	Lane Pedersen	1	ICP 0700	ICP 2100
TFLD (t)	O-349	10/1	Mark Herrington	1	ICP 0700	ICP 2100
EQPM	O-9	10/5	Andrew Leland	1	ICP 0700	ICP 2100
ENG4 BLM 8481	E-177	10/2	Thomas Jones	5	ICP 0700	ICP 2100
ENG5 DNR	E-171	10/2	Mark Kincaid	3	ICP 0700	ICP 2100
ENG5 DNR	E-179	10/2	Ben Hood	4	ICP 0700	ICP 2100
ENG5 DNR	E-180	10/2	Matt Fisher	4	ICP 0700	ICP 2100
ENG5 DNR	E-181	10/2	Mack Zabala	4	ICP 0700	ICP 2100
ENG5 DNR	E-182	10/2	Dylan Vanpelt	4	ICP 0700	ICP 2100
WTT1 Concho	E-174	10/1	Todd Rexroat	2	ICP 0700	ICP 2100
FMOD Top Notch	O-484	10/6	Kyle Armijo Daniel McMillen	2	ICP 0700	ICP 2100

Work Assignments (Task and Purpose)

Task:

- Respond to new initial attack fires in the TFR.
- Provide support in Branch I & II as requested.

Purpose: To minimize growth of all new fires.

End State (Desired outcome and Time Frame)

New starts in the TFR are safely engaged and kept to minimum size.

EMS Transport Time Risk Analysis

X	<2HRS GREEN		<3HRS YELLOW		>3HRS RED

Note

Special Instructions

CONTACT MEDICAL SECTION CHIEF TODD MIRANDA (b)(6) IF EXPERIENCING COVID-19 LIKE SYMPTOMS.
COVID SPECIALISTS WILL BE OPERATING IN DIVISIONS. THEY MUST CHECK IN & OUT WITH DIVS EACH TIME THEY ENTER/EXIT THAT DIVISION.
RESOURCE ADVISORS WILL BE OPERATING IN DIVISIONS. THEY MUST CHECK IN & OUT WITH DIVS EACH TIME THEY ENTER/EXIT THAT DIVISION.

Division/Group Communication Summary

Function	Frequency RX	Frequency TX	TONE RX	TONE TX	Channel	Function	Frequency RX	Frequency TX	Channel
Command 9	(b)(7)(F)				9	A/G	(b)(7)(F)		13
Command 10					10				
Command 11					11				
Command 12					12				
Tactical					6				

Prepared by	Approved By	Date	Time
Betsy Dragan RESL	Thomas Winship PSC (t)	9/27/2020	22:00

ICS 204 NFES 1328

DIVISION ASSIGNMENT LIST	Branch	Division/Group
Incident Name		LE GROUP
BEACHIE CREEK FIRE	Operational Period Date: 9/28/2020 Time: 0700-2100	

Operations Personnel

Operations Chief	Craig Daugherty / Nick Castro (t)	Branch Director	
Safety Officer	Don Muise / Mike Gillespie / Ricky Cox (t) / Travis Dotson (t)	Division/Group Supervisor	Wilkinson

Resources Assigned This Period

Strike Team/Task Force/ Resource Designator	Req#	Last Shift	Leader	# Persons	Drop Off Point /Time	Pick Up Point / Time
MARION-INVEST			Wilkinson			
MARION-ROAD			Wilkinson			
OSP-ROAD			Sgt. Chris Zehner			

Work Assignments (Task and Purpose)

Road block operation in Santiam Canyon.

End State (Desired outcome and Time Frame)

EMS Transport Time Risk Analysis

X	<2HRS GREEN		<3HRS YELLOW		>3HRS RED

Note

Special Instructions

CONTACT MEDICAL SECTION CHIEF TODD MIRANDA (b)(6) IF EXPERIENCING COVID-19 LIKE SYMPTOMS.
COVID SPECIALISTS WILL BE OPERATING IN DIVISIONS. THEY MUST CHECK IN & OUT WITH DIVS EACH TIME THEY ENTER/EXIT THAT DIVISION.
RESOURCE ADVISORS WILL BE OPERATING IN DIVISIONS. THEY MUST CHECK IN & OUT WITH DIVS EACH TIME THEY ENTER/EXIT THAT DIVISION.

Division/Group Communication Summary

Function	Frequency RX	Frequency TX	TONE RX	TONE TX	Channel	Function	Frequency RX	Frequency TX	Channel
Command 9	(b)(7)(F)				9	A/G	(b)(7)(F)		13
Command 10					10				
Command 11					11				
Command 12					12				
Tactical									

Prepared by	Approved By	Date	Time
Betsy Dragan RESL	Thomas Winship PSC (t)	9/27/2020	22:00

ICS 204 NFES 1328

AIR OPERATIONS SUMMARY 220	Prepared By: Natalie Bench	Prepared: 09/27/2020	Prepared Time: 1700hrs.		
1. INCIDENT NAME: BEACHIE CREEK	2. OPERATIONAL PERIOD 09/28/2020	START TIME: 0800	END TIME: 1900	SUNRISE: 0707	SUNSET: 1857

3. REMARKS (Safety Notes, Hazards, Air Operations Special Equipment, etc.).

- ***Assess mission complexity and the Benefit/Risk of the mission.***
- ***Ensure visibility and winds are adequate to safely conduct flight operations.***
- ***Ensure safe vertical & horizontal separation between aircraft in smoky conditions. Call in and out of the dips.***
- ***If you see a UAS on your division report it up the chain of command to Air Operations, it may or may not be a "friendly"!***

*****Heads Up!!!*****

BE AWARE OF POSSIBLE AIRSPACE INTRUSIONS BY MANNED AND UNMANNED AIRCRAFT.

4. READY ALERT AIRCRAFT:

See Medical Plan in the IAP

5. TFR:
0/2426
Frequency: (b)(7)(F)

45°02'40"N	122°30'10"W
44°55'34"N	122°11'12"W
44°50'45"N	122°04'00"W
44°42'00"N	122°11'40"W

Altitude: From the surface up to and including 8000 feet MSL

From September 25, 2020 at 2000 UTC To October 18, 2020 at 0400 UTC

6. PERSONNEL	NAME	PHONE #	7. FREQUENCIES	AM	FM	8. FIXED-WING Avail/ Type/ Make-Model/ N#/ Base
AOBD	Raul Aguilera	(b)(6)	A/A Primary (A-53)	(b)(7)(F)		AIRTANKERS: ORDER THRU ATGS
~~ASGS~~	~~Natalie Bench~~		A/A Secondary (A-80)			
			A/G Primary			ATGS: Order through dispatch if needed
HEBMt	Steve Spellberg		A/G Secondary			
HEBM	Natalie Bench		DECK			
			A/A Lionshead			Eugene Dispatch Center: 541-225-6400
			Air Guard			*Cost Email: 2020.beachiecreek.finance@firenet.gov*

9. HELICOPTERS

FAA N#	TY	MAKE/ MODEL	BASE	START	AVAIL	REMARKS	FAA N#	TY	MAKE/ MODEL	BASE	START	AVAIL	REMARKS
(b)(6)	3	AS350-B3	Salem	0800	0830	Recon/ IA/ Bucket							
	2	Bell 205 A-1	Salem	0800	0830	Rappel/ IA/ Bucket							
	1	S-64E	Salem	0800	0830	Tanked							

10. TASK/ MISSION/ ASSIGNMENT (Type/ function includes: Air Tactical, Retardant, Recon, Personnel Transport, Bucket Operations, SAR, etc.)					
TYPE/FUNCTION	**PRIORITY**	**NAME OF PERSONNEL OR CARGO (If applicable) or instructions for tactical aircraft**	**MISSION START**	**FLY FROM**	**FLY TO**
ATGS		As needed and approved by OPS, will be requested through dispatch	TBD	TBD	Fire
Recon		Fire reconnaissance by Ops.	TBD	Salem	Fire
Water Drops		As needed and approved by OPS, order through DIVS or ATGS.	TBD	Salem	Fire
IA		As requested within the TFR.	TBD	Salem	Fire

Helibase, Dip Sites, Pick Up Sites, etc.		Helibase, Dip Sites, Pick Up Sites, etc.	
Howell Prairie Helibase:	44° 53.67' N X 122° 52.20' W	Opal Lake:	44° 47.594' N x 122° 13.191' W
H-1:	44° 47.23' N X 122° 39.84' W	Detroit Lake:	44° 42.659' N x 122° 11.311' W
Salem Airport:	44° 54.49' N X 123° 00.12' W	Elkhorn Lake:	44° 49.338' N x122° 18.577' W
		Big Cliff Reservoir:	44° 43.333' N x122° 15.134' W
		Tumble Lake:	44° 44.848' N x122° 13.580' W
		Santiam Dip:	44° 46.841' N x 122° 39.394'W

Wind Restrictions

Flights above ground level	Flight Permitted in Winds Less than / Maximum Gust Spread		
	Type 1 Helicopters	**Type 2 Helicopters**	**Type 3 Helicopters**
More than 500' AGL	<50kts / Gusts: N/A	<50kts / Gusts: N/A	<50kts / Gusts: N/A
Less than 500' AGL	<40kts / Max Gust Spread: 15kts	<40 kts / Max Gust Spread: 15kts	<30kts / Max Gust Spread: 15kts

Approved by: /s/ *Raul Aguilera*-AOBD

Incident Radio Communications Plan (ICS 205) Day Operations

Incident Name: Beachie Creek	SOUTHWEST AREA TYPE 1 INCIDENT MANAGEMENT TEAM 2 JOHN PIERSON - INCIDENT COMMANDER			Operational Period: 09/28/2020
Channel	**Function**	**Frequency**	**Narrowband**	**Assignment & Remarks**
1	TAC 1	(b)(7)(F)	Narrow	DIV A
2	TAC 2		Narrow	DIV F/H/K
3	TAC 3		Narrow	Unassigned
4	TAC 4		Narrow	DIV W/R
5	TAC 5		Narrow	DIV Z
6	TAC 6		Narrow	IA GROUP
7	STRC TAC		Narrow	State Fire Net
8	Command 8		Narrow	Off Line
9	Command 9		Narrow	Halls Ridge
10	Command 10		Narrow	Sweet Spring Mountain
11	Command 11		Narrow	Raider Ridge
12	Command 12		Narrow	High Hill
13	A/G Pri		Narrow	Primary& Medical A/G
14	A/G Sec		Narrow	Secondary A/G
15	VMED28		Narrow	Unassigned
16	Air Guard		Narrow	Emergency Use only

Prepared by: Martin Johns COML

Note: All Command Repeaters are Linked

COMM UNIT: (b)(6)

Incident Radio Communications Plan (ICS 205) Day Operations

Incident Name: I/A	SOUTHWEST AREA TYPE 1 INCIDENT MANAGEMENT TEAM 2 JOHN PIERSON - INCIDENT COMMANDER			Operational Period: 09/28/2020
Channel	**Function**	**Frequency**	**Narrowband**	**Assignment & Remarks**
1	PROJ MDL	(b)(7)(F)	Narrow	WIF TAC
2	ODF RED		Narrow	ODF TAC
3	COFFIN		Narrow	WIF RPTR 8 Miles SE Of Detroit
4	COUGAR		Narrow	WIF RPTR 24 Miles E Of Sweet Home
5	HUSS		Narrow	WIF RPTR 27 Miles E Of Sweet Home
6	SCT MTN		Narrow	ODF RPTR 6 Miles W Of Sweet Home
7	CGR RCK		Narrow	ODF RPTR 19 Miles NE Of Sweet Home
8	Command 8		Narrow	Off Line
9	Command 9		Narrow	Halls Ridge
10	Command 10		Narrow	Sweet Spring Mountain
11	Command 11		Narrow	Raider Ridge
12	Command 12		Narrow	High Hill
13	A/G Pri		Narrow	Primary&Medical A/G
14	A/G Sec		Narrow	Secondary A/G
15	VMED28		Narrow	Unassigned
16	Air Guard		Narrow	Emergency Use only

Prepared by: Martin Johns COML Martin Johns

Note: All Command Repeaters are Linked **COMM UNIT:** (b)(6)

SOUTHWEST AREA

INCIDENT MANAGEMENT TEAM

Southwest Incident Management Team 2

Line Supply Order

Supply Order for Division:			Order #
1	1000' Hose Lay	Quantity:	
	10 Rolls 100' 1-1/2" Hose, 10 Rolls 100' 1" Hose, 10 1-1/2" Gated Wyes, 10 R5's, 10 1-1/2" to 1" Reducers		
2	2000' Hose Lay	Quantity:	
	20 Rolls 100' 1-1/2" Hose, 20 Rolls 100' 1" Hose, 20 1-1/2" Gated Wyes, 20 R5's, 20 1-1/2" to 1" Reducers		
3	3000' Hose Lay	Quantity:	
	30 Rolls 100' 1-1/2" Hose, 30 Rolls 100' 1" Hose, 30 1-1/2" Gated Wyes, 30 R5's, 30 1-1/2" to 1" Reducers		

		NFES#	Quantity
4	3/4" Hose (50') pencil/garden	1016	
5	3/4" Valve Gated Wye	0272	
6	3/4" Garden Nozzle	0136	
7	1" Hose (100')	1238	
8	1" Wye (Only Available at GBK)	0839	
9	1" Inline-Tee (1x1x3/4")	1809	
10	1" Inline-Tee (1x1x1")	2240	
11	1" Nozzle Forester (Twin Tip) (R5)	0024	
12	1" Nozzle, Barrel (KK)	1081	
13	1-1/2" Hose (100')	1239	
14	1-1/2" Gated Wye	0231	
15	1-1/2" Nozzle, KK	1082	
16	1-1/2"x 1" Inline-Tee	0731	
17	1-1/2"x 1" Reducer	0010	
18	1" x 3/4" Reducer	0733	
19	3/4" x 1" Increaser	2235	
20	1" x 1-1/2" Increaser	0416	
21	Mark 3 Pump & Kit (now separate in 2019)	0148 & 3870	
22	1-1/2" Check & Bleeder Valve	0228	
23	Wrap, Structure 54"x 300'	0881	
24	Foam (5 GAL)	1145	
25	Ribbon, Flagging (Specify color or type)		
26	Batteries, AA (+/- 25 Pg/flat)	0030	
27	Blivet Bag, 55 gal (filled)	0437	
28	Blivet Bag, 72 gal (filled)	0426	
29	Water, Cubies (filled)	0048	
30	Water, bottled, cases		
31	Gatorade		
32	MRE's	1842	
33	Saw Gas (Gallons/Mix/Raw?)		
34	Saw Oil (Quarts or Gallons?)	1869/1880	
35	Saw Mix (Pints or Gallons?)	3444/0341	
36	Drip Torch (Filled or Empty/Ratio)	0241	
37	Burn Fuel (Gallons & Ratio)		
38	Fusees (72/Bx)	0105	
39	Flare, fire, 3/4" x 3 1/2" (10/Bx)	0371	
40	Sprinkler Kit	0920	
41	Backpack Pump (Full/Empty?)	1149/0909	
42	Heavy Mil Plastic, Clear, (16' x 100'/Roll)	0143	
43	Pumpkin, Collapsible Tank (Gallons?)		
44	Porta-Tank, Folding w/Frame (1K or 1.5K gal)	0661 or 0664	
45	Flares, Stubby 1-1/2" (12/Bx)	0687	
46	Cartridge #6 purple (100/Bx)	0372	
47	Small Sprinkler Kit Order (<10 Structures)		
48	Medium Sprinkler Kit Order (10-40 Structures)		
49	Large Sprinkler Kit Order (>40 Structures)		

Needed By	Deliver To
Date:	Location:
Time:	Contact:

Small Sprinkler Order <10 Structures

10 sprinkler Kits
3000'-1 1/2" Hose
3000'-1" Hose
20-1 1/2" Gated Y's
5-1"gated Y's
20-1 1/2" to 1" Reducers
20-KK Nozzles
2-Mark III Pumps
2-MarkIII Pump Kits (incl. 5 gal unleaded gas & 1qt. 2-cycle oil)
5-1500 Gallon Portatank
5 Gallons Foam
Additional 10 Gallons Unleaded Gas
Additional 2 Quarts 2-Cycle Oil

Medium Sprinkler Order 10-40 Structures

40 sprinkler Kits
5000'-1 1/2" Hose
5000'-1" Hose
35-1 1/2" Gated Y's
10-1"gated Y's
40-1 1/2" to 1" Reducers
20-KK Nozzles
5-Mark III Pumps
5-MarkIII Pump Kits (incl. 5 gal unleaded gas & 1qt. 2-cycle oil)
5-1500 Gallon Portatank
25 Gallons Foam
Additional 25 Gallons Unleaded Gas
Additional 5 Quarts 2-Cycle Oil

Large Sprinkler Order >40 Structures

50 sprinkler Kits
10,000'-1 1/2" Hose
7000'-1" Hose
50-1 1/2" Gated Y's
20-1"gated Y's
50-1 1/2" to 1" Reducers
30-KK Nozzles
10-Mark III Pumps
10-MarkIII Pump Kits (incl. 5 gal unleaded gas & 1qt. 2-cycle oil)
8-1500 Gallon Portatank
40 Gallons Foam
Additional 50 Gallons Unleaded Gas
Additional 10 Quarts 2-Cycle Oil

SAFETY MESSAGE

INCIDENT NAME: Beachie Creek Fire	OPERATIONAL PERIOD: Day 9/28/2020

MAJOR HAZARDS:

- **Driving**
- **Heavy Equipment Use**
- **Falling Objects**
- **COVID-19**

Theme of the Day:

Spacing

Basic COVID mitigation involves adequate spacing.

6 feet is approximately the length of
5 closed drip torches.

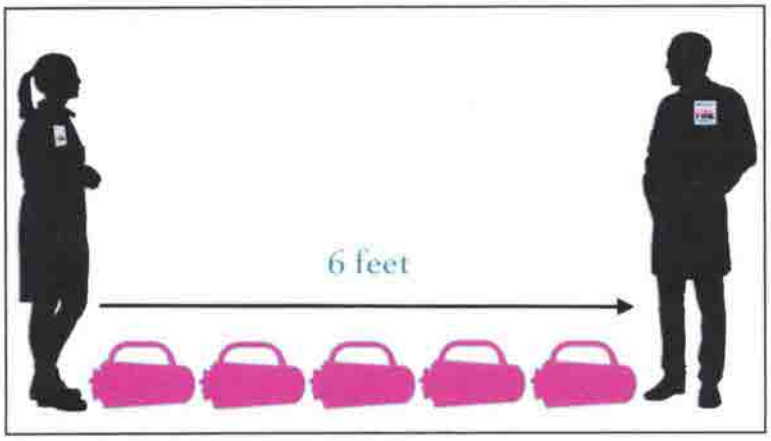

Spacing

It's a basic concept.
We've all heard it:

"Watch your spacing"

Turns out, "watch your spacing" is helpful in relation to more than just digging fire line.

Consider spacing as it relates to these operations:

Driving.
Heavy Equipment Operations.
Chainsaw Operations.
Standing in line.
Briefing.

Spacing as it relates to Driving

The Crew Boss in Vehicle 1 (of this four-vehicle crew convoy) hears the radio warning about vehicles in the road. After cresting the hill and seeing this traffic congestion, the Crew Boss applies the brakes and navigates to the left side of the road.

Vehicle 2 of the crew convoy applies the brakes, fishtails, and avoids Vehicle 1 and the POV truck, stopping on the right side of the road.

Vehicle 3 crests the hill and enters a large cloud of gravel dust that significantly reduces driver visibility. The driver hears the radio traffic warning about congestion and applies the brakes. Vehicle 3 slides and is unable to avoid a rear-end collision with Vehicle 2. Vehicle 3's airbags are deployed.

Vehicle 4 also hears the warning of congestion and slows—but, similarly to Vehicle 3, enters the large cloud of gravel dust and has very limited visibility of the road. The driver is finally able to make out vehicles and quickly decides to remain on the right side of the road to avoid fully contacting the Crew Boss' vehicle. Instead, Vehicle 4 collides with the driver's-side corner of Vehicle 3.

Get the 4-page RLS of this incident here:

TEAM SAFETY OFFICERS:	Don Muise SOF1, Mike Gillespie SOF1, Ricky Cox SOF2(T), Travis Dotson SOF1(T)

WILDLAND FIRE COVID-19 SCREENING TOOL

Today or in the past 24 hours, have you had any of the following symptoms[4]?

Symptom
Cough more than expected?
Shortness of breath or difficulty breathing?
Fever?
Chills?
Muscle pain outside your normal for firefighting?
Sore throat?
New loss of taste or smell?
** Take temperature with no-touch thermometer, if available **

Instructions for Screening

Item	What to Do
If resource has a cough that is more than expected, shortness of breath or difficulty breathing, or any other symptoms listed.	DO NOT MOBILIZE
At Entries: Consider adequate number of personnel needed for screening. Although medical personnel are ideal, screeners do not have to be medically trained. If resource has cough, shortness of breath or difficulty breathing, or any other listed symptoms including fever (over 100.4) at entry.	DO NOT ANNOUNCE Ask individual to step aside and follow the steps below.

Steps to follow
Escort symptomatic individual to isolation area.
Isolation support personnel should begin documentation.
Have symptomatic individual contact Supervisor for further direction.
Notify public health officials.
Have individual transported as appropriate.
Protect and secure any collected Personal Identifiable Information (PII) or Personal Health Information (PHI).

IF YOU EXPERIENCE COVID-19 SYMPTOMS, CONTACT IMMEDIATELY:
TODD MIRANDA
(b)(6)

[4] Symptoms of Coronavirus
https://www.cdc.gov/coronavirus/2019-ncov/symptoms-testing/symptoms.html

MEDICAL PLAN (ICS 206 WF)

1. Incident/Project Name	2. Operational Period
BEACHIE CREEK FIRE	Date/Time **09/28/2020** **0700-2100**

3. Ambulance Services

Name	Complete Address	Phone and or EMS Frequency	Advanced Life Support	
Lyons Ambulance	1114 Main Street Lyons, Oregon 97358	**Dispatch via 911**	Yes	
Santiam Ambulance	1401 N. 10th Ave. Stayton, Oregon 97383	**Dispatch via 911**	Yes	
Falck Ambulance (971) 708-9970 Supv.	1790 Front Street NE Salem, Oregon 97301	**Dispatch via 911** (503) 588-6123 (503) 763-1401	Yes	

4. Air Ambulance Services

Name	Phone	Type of Aircraft & Capability
LIFE FLIGHT	Call 911 (800) 232-0911	A119, Flight Nurse and Paramedic, Night Vision. Contact A/G PRI. *VFR dependent
REACH Roseburg Reach 8 N323RX Brookings Reach 19 N859MB North Bend Reach 53 N5431M	Call 911 (800) 338-4045	A-Star or Bell 407. Flight Nurse and Paramedic, Night Vision. Contact A/G PRI. *VFR dependent
Air Link (Bend and Klamath)	Dispatch (800) 621-5433	A135 or Bell 407. Flight Nurse and Paramedic, Night Vision,30 Min response. Contact A/G PRI. *VFR dependent
OREGON ARMY NATIONAL GUARD MEDEVAC Madres, Oregon	Call NWCC (503) 808-2720 (503) 701-2552	UH-60M, ALS, Hoist, Short haul or fly direct, Night Vision. Contact on A/G PRI. 60 Min response. *VFR dependent

5. Hospitals ***TRAVEL TIMES ARE APPROXIMATE TO DEFINITIVE CARE UNDER CLEAR CONDITIONS***

Name Complete Address	GPS Datum – WGS 84 Coordinate Standard Degrees Decimal Minutes DD° MM.MMM' N - Lat DD° MM.MMM' W - Long		Travel Times From DP28 Air	Travel Times From DP28 Ground	Phone	Helipad(s) Yes	Helipad(s) No	Level of Care Type of Facility
SANTIAM HOSPITAL 1401 N. 10 Ave. Stayton, Oregon 97358	Lat Long VHF	44° 48.20 N 122° 47.04 W 155.3400 (VMED28) TX tone: 156.7	5 Min *if VFR	15 Min	(503) 769-9256	Yes 1		Level 4
SILVERTON HOSPITAL 342 Fairview Street Silverton, Oregon 97381	Lat Long VHF	45° 0.276 N 122° 47.418 W 155.3400 (VMED28) TX tone: 156.7	5 Min *if VFR	15 Min	(503) 873-1691	Yes 1		Level 4
SALEM HEALTH HOSPTIAL 890 Oak Street Salem, Oregon 97301	Lat Long VHF	44° 55.57 N 123° 02.01 W 155.3400 (VMED28) TX tone 156.7	10 Min *if VFR	35 Min	(503) 814-1300 ER	Yes 1		Level 2 Trauma
OHSU MEDICAL CENTER 3181 SW Sam Jackson Park Road Portland, OR 97239	Lat Long VHF	45° 29.947 N 122° 41.123 W 155.3400 (VMED28) TX tone 156.7	15 Min *if VFR	75 Min	(503) 494-8311 ER	Yes 2		Level 1 Trauma
EMANUAL HOSPITAL 2801 N. Gantenbein Ave. Portland, Oregon 97227	Lat Long VHF	45° 32.668 N 122° 40.293 W 155.3400 (VMED28) TX tone 156.7	15 Min *if VFR	75 Min	(503) 413-7260 ER (503) 413-4121 Trauma (503) 413-4232 Burn	Yes 2		Level 1 Trauma Burn Center

FOR ANY AFTER HOURS COVID SYMPTOMS CALL (b)(6)

***NOTE:TRAVEL TIMES ARE CALCULATED FROM DP28 to Level 1 Hospital.**

MEDICAL PLAN (ICS 206 WF)

6. Division Branch Group	Area Location Capability	***ALL TIMES APPROXIMATE***
MEDICAL SECTION CHIEF	Beachie Creek ICP	Covid Coordinator: Todd Miranda EMPF
COVID RESPONSE	Branch I	Covid Responder: Seth Buchanan EMTF
	Branch II	Covid Responder: Don Turner EMTF
BEACHIE CREEK ICP	EMS Responders & Capability:	Jeff Hatch MEDL / EMT; Scott Phillips MEDL / EMPF; Melanie Dolan MEDL(t) / EMPF
	Equipment Available on Scene:	ALS Kit / BLS kit / Trauma Kit / AED / Burn Kit / O2 Kit
	Medical Emergency Channel:	911 and Contact Medical Unit Leader
	ETA for Ambulance to Scene:	10 minutes after contacting the local 911
	Air:	15 minutes to definitive care once airborne.
	Ground:	30 minutes to definitive care once packaged.
DIV ALPHA	EMS Responders & Capability:	ALPHA MEDICS: Charles Rose EMPF(IA); Cole Wallace EMTF (IA); Dustin Bartee EMTF; Eric Cross EMTF AMBO 3: Brian Pingree EMPF; Casey Wilber EMTF
	Equipment Available on Scene:	ALS Ambulance / ALS Kit / BLS Kits / UTV
	Medical Emergency Channel:	Tac on Ground / Command Channel / A/G PRI
	ETA for Ambulance to Scene:	Ambulance in the DIV, response times vary depending upon terrain.
	Air:	15 minutes
	Ground:	75 minutes
DIV FOXTROT/ HOTEL / KILO	EMS Responders & Capability:	FOXTROT/HOTEL MEDICS: Allan Murray EMPF; Braden Harris EMTF AMBO 1: Todd McCabe EMPF; Ian Fagan EMTF KILO MEDICS: Caleb Day EMPF
	Equipment Available on Scene:	ALS Ambulance / ALS Kit / BLS Kit
	Medical Emergency Channel:	Tac on Ground / Command Channel / A/G PRI
	ETA for Ambulance to Scene:	Ambulance in the DIV, response times vary depending upon terrain.
	Air:	20 minutes
	Ground:	120 minutes
DIV LIMA / NOVEMBER	EMS Responders & Capability:	Unstaffed
DIV ROMEO / WHISKEY	EMS Responders & Capability:	ROMEO MEDICS: Amarisa Caswell EMPF; Samantha Silverstein EMTF RT 1: Willy Burris EMPF; Andrew Smith EMTF AMBO 4: Zachary Josipovich EMPF; John Burke AEMF WHISKY MEDIC: Scott Mann EMTF REMS 1: Tim Sander Lead EMPF; Ben Yellin FFT1; Bethany Urban EMPF; Tanner Sander FFT2 AMBO 2: Kyle Meade EMPF; Daryen Keahiolalo EMTF
	Equipment Available on Scene:	ALS Ambulance / ALS Kits / BLS Kits / UTV / TRT Equipment
	Medical Emergency Channel:	Tac on Ground / Command Channel / A/G PRI
	ETA for Ambulance to Scene:	Ambulance in the DIV, response times vary depending upon terrain.
	Air:	40 minutes
	Ground:	120 minutes

MEDICAL PLAN (ICS 206 WF)

DIV ZULU	EMS Responders & Capability:	ZULU MEDICS: Brandon Blue EMPF; Clayton Ahrendt EMTF
	Equipment Available on Scene:	ALS Kit / BLS Kit / UTV
	Medical Emergency Channel:	Tac on Ground / Command Channel / A/G PRI
	ETA for Ambulance to Scene:	Ambulance in DIV R and W, response times vary depending upon terrain.
	Air:	20 minutes
	Ground:	120 minutes
INITIAL ATTACK	EMS Responders & Capability:	I/A MEDICS: Responding from Division Alpha for Initial Attack. ALPHA MEDICS: Cole Wallace EMPF; Charles Rose EMPF
	Equipment Available on Scene:	ALS Kit / BLS Kit / UTV
	Medical Emergency Channel:	Tac on Ground / Command Channel / A/G PRI
	ETA for Ambulance to Scene:	Response varies depending on location, proximity of Ambulances in the adjacent DIV's, terrain and environmental conditions.
	Air:	UNK

NOTES

7. Name & Location			
Jeff Hatch-MEDL Scott Phillips-MEDL Melanie Dolan-MEDL(t) (b)(6) M. Dolan MEDL(t)	09/27/2020	Don Muise SOF1 Mike Gillespie SOF1 Ricky Cox SOF2(t) Travis Dotson SOF1(t)	09/27/2020

HUMAN RESOURCE MESSAGE

Life happens. Adapt. Embrace change and make the most of everything that comes your way. – *Nick Jonas, Jonas Brothers*

The coming days will be full of change; transition, new team, new faces, new partners. How you manage the changes thrown at you will dictate how successful we ALL will be!

Remember these tips:

THINGS OUTSIDE OF MY CONTROL	THINGS I CAN CONTROL
Other people's actions	My attitude
Other people's feelings	My effort
Other people's opinions	My behavior
Other people's mistakes	My actions

As the Southwest Team 2 transitions out of the Pacific Northwest, I want to thank you all for the courtesy and grace given to me and my teammates while we were here. Please show the same respect and consideration to the incoming HRSPs, Mary Rourke and Jacquelyn Oakes, with the Pacific Northwest Team 3. Thank you again for a productive assignment, and remember to be kind to each other.

Patty Brookins– HRSP
(b)(6)
patty_brookins@firenet.gov

Be Silly. Be Honest. Be Kind.

From Your Finance Team...

Email all CTRs & Shift Tickets **DAILY**.

Only attach **ONE** CTR or Shift Ticket per email.

2020.beachiecreek.finance@firenet.gov

Email subject line should include:
Resource Order #, Name, Item (CTR/Shift Ticket)
(example: *O-100, Ember Higbee, 09242020 CTR*)

Include your phone number, specific vehicle information/identifier, unit number in email.

File Naming Convention: Name RO-# CTR/ST Date

(example: Pitt, Ashe O-100 CTR 9.28)
(example: Sparks Services E-200 ST 9.28)
(example: Hardworking Crew C-300 CTR 9.28)

To request fillable PDF version of Crew Time Report (CTR) or Shift Ticket, please send email.

QR to Finance Email



QR to Check-In Form

09/28/2020

TENTATIVE RELEASE

BEACHIE CREEK US-OR-WIF-200299

EQUIPMENT

E-133	0700	(ENG6)	MT-R01 - ROCKY MT FIRE CO. -
E-134	0730	(ENG5)	MT-SOS -RED LODGE RFD - SOS
E-142	0800	(ENG6)	OR-R06 - FIRST STRIKE ENGINE
E-122	0830	(PU)	OR-R06 - FIRST STRIKE - PU -

OVERHEAD

O-302	0700	(FMOD)	GROUND ZERO TIMBER FALLERS,
O-155	0715	(EMTF)	CLAIRMONT, SAMUEL P
O-158	0730	(FFT2)	QUERCIA, ELLIE MADELINE
O-322	0745	(FFT2)	BROWN, CHARLES W
O-300	0800	(SEC2)	MITCHELL, JEFFREY
O-321	0815	(FFT2)	MRJOIAN, NICHOLAS
O-100	0830	(SEC1)	PRESLEY, SHANE
O-319	0845	(FFT2)	TANNER, ALISA A
O-379	1300	(PIO2)	MATHIS, PAMELA
O-378	1700	(PIO1)	BARCLAY, LYNN CAROL
O-465	1715	(GISS)	GRUNBERG, WOLFGANG G
O-352	1730	(THSP)	PHILLIPS, CODY B
O-43	1800	(RCDM)	RICHEY, JARED

UNIT LOG	Incident Name	Date Prepared	Time Prepared
Unit Name/Designators	Unit Leader (Name and Position)		Operational Period

Personnel Roster Assigned

Name	ICS Position	Home Base

Activity Log

Time	Major Events

Prepared by (Name and Position)

MEDICAL PLAN (ICS 206 WF)

Medical Incident Report

FOR A NON-EMERGENCY INCIDENT, WORK THROUGH CHAIN OF COMMAND TO REPORT AND TRANSPORT INJURED PERSONNEL AS NECESSARY.

FOR A MEDICAL EMERGENCY: IDENTIFY ON SCENE INCIDENT COMMANDER BY NAME AND POSITION AND ANNOUNCE "MEDICAL EMERGENCY" TO INITIATE RESPONSE FROM IMT COMMUNICATIONS/DISPATCH.

Use the following items to communicate situation to communications/dispatch.

1. CONTACT COMMUNICATIONS / DISPATCH (Verify correct frequency prior to starting report)
Ex: "Communications, Div. Alpha. Stand-by for Emergency Traffic."

2. INCIDENT STATUS: *Provide incident summary (including number of patients) and command structure.*
Ex: "Communications, I have a Red priority patient, unconscious, struck by a falling tree. Requesting air ambulance to Forest Road 1 at (Lat./Long.) This will be the Trout Meadow Medical, IC is TFLD Jones. EMT Smith is providing medical care."

Severity of Emergency / Transport Priority	☐ **RED / PRIORITY 1 Life or limb threatening injury or illness. Evacuation need is IMMEDIATE** *Ex: Unconscious, difficulty breathing, bleeding severely, 2° – 3° burns more than 4 palm sizes, heat stroke, disoriented.* ☐ **YELLOW / PRIORITY 2 Serious Injury or illness. Evacuation may be DELAYED if necessary.** *Ex: Significant trauma, unable to walk, 2° – 3° burns not more than 1-3 palm sizes.* ☐ **GREEN / PRIORITY 3 Minor Injury or illness. Non-Emergency transport** *Ex: Sprains, strains, minor heat-related illness.*	
Nature of Injury or Illness & Mechanism of Injury		*Brief Summary of Injury or Illness (Ex: Unconscious, Struck by Falling Tree)*
Transport Request		*Air Ambulance / Short Haul/Hoist Ground Ambulance / Other*
Patient Location		*Descriptive Location & Lat. / Long. (WGS84)*
Incident Name		*Geographic Name + "Medical" (Ex: Trout Meadow Medical)*
On-Scene Incident Commander		*Name of on-scene IC of incident within an Incident (Ex: TFLD Jones)*
Patient Care		*Name of Care Provider (Ex: EMT Smith)*

3. INITIAL PATIENT ASSESSMENT: *Complete this section for each patient as applicable (start with the most severe patient)*

Patient Assessment: See IRPG page 106

Treatment:

4. TRANSPORT PLAN:

Evacuation Location (*if different*): (*Descriptive Location (drop point, intersection, etc.) or Lat. / Long.*) Patient's ETA to Evacuation Location:

Helispot / Extraction Site Size and Hazards:

5. ADDITIONAL RESOURCES / EQUIPMENT NEEDS:

Example: Paramedic/EMT, Crews, Immobilization Devices, AED, Oxygen, Trauma Bag, IV/Fluid(s), Splints, Rope rescue, Wheeled litter, HAZMAT, Extrication

6. COMMUNICATIONS: Identify State Air/Ground EMS Frequencies and Hospital Contacts as applicable

Function	Channel Name/Number	Receive (RX)	Tone/NAC *	Transmit (TX)	Tone/NAC *
COMMAND					
AIR-TO-GRND					
TACTICAL					

7. CONTINGENCY: ***Considerations:*** ***If primary options fail, what actions can be implemented in conjunction with primary evacuation method? Be thinking ahead.***

8. ADDITIONAL INFORMATION: *Updates/Changes, etc.*

REMEMBER: Confirm ETA's of resources ordered. Act according to your level of training. Be Alert. Keep Calm. Think Clearly. Act Decisively.

Riverside and Beachie Creek Fires

INCIDENT ACTION PLAN

September 29, 2020

Day Operational Period: 0700-2100

Riverside	Beachie Creek
OR-MHF-000859	OR-WIF-200299
(b)(4)	
NKP2	NFN5

Riverside Maps
IAP (Same IAP as Beachie Cr, but Uses Existing Password for Riverside)

Livestream Briefing

IAP
(Same IAP as Riverside, but Uses Existing Password for Beachie Creek)

Remote Check-In

Daily COVID-19 Screening

Beachie Creek Maps

FIRE INFORMATION

Phone: (509) 228-7805

INCIDENT OBJECTIVES (ICS 202)

1. Incident Name: Riverside/Beachie Creek Fires	2. Operational Period: Date From: 9/29/2020 Time From: 0700	Date To: 9/29/2020 Time To: 2100

3. Leader's Intent

Success is defined as achieving objectives with the least firefighter exposure necessary. Effectively implement a value-driven strategy that utilizes a mix of tactics, i.e. direct, indirect, point-protection and confinement, when and where the probability of success is high. Adhere to the core values of **Duty**, **Respect** and **Integrity**.

Values at Risk

- Incident personnel and the citizens impacted by the incident
- Rural communities impacted by the incident
- Improved properties and infrastructure
- Federal, State and Private forest resources
- Transportation corridors and Scenic Byways
- Ancestral tribal lands, archaeological, historical and cultural resources
- Designated Wilderness and Wild & Scenic Rivers.
- Wildlife and fisheries resources and habitat, to include federally listed species such as northern spotted owl, Coho and Chinook salmon, steelhead and bull trout.

Incident Objectives

- Ensure all actions reflect a commitment to firefighter, first responder and public safety through the development of tactical operations that are commensurate with values at risk and have a high probability of success.
- Take appropriate actions to limit the size and duration of the incident to minimize smoke impacts on local communities.
- Use appropriate strategies to minimize impacts of high intensity fire to important natural resource values and other important natural resources
- Minimize damage to structures, private property, infrastructure, and private forest resources.
- Identify suppression repair needs where containment has been reached and implement actions to address needs per agency specific standards.
- Effectively manage incident costs through the selection and implementation of strategies and tactics that have a high probability of success in meeting objectives.
- Maintain or enhance relationships with, and provide timely and accurate information to cooperating agencies, stakeholders, property owners, public and media on the fire status and incident activities.
- Manage rapid, safe, and efficient initial attack within the identified Initial attack boundaries. Coordinate with local agencies and support initial attack as requested.
- Employ and enforce recognized Best Management Practices to minimize the spread of COVID and look for ways to enhance COVID mitigation measures.
- Create and maintain a work environment in which people are treated with respect and dignity.

4. Operational Period Command Emphasis:

- Be sensitive to and minimize impacts of your presence in communities, neighborhoods and individuals impacted by the incident.
- Resources will maintain "module of one" separation. Masks will be required in meetings and briefings, and when interacting in close proximity (less than 6 feet) with individuals.
- Engage the host agencies and resource advisors to effectively protect values and minimize impacts.
- Work to improve mapping to support development of specific repair efforts.
- Support BAER and ESR planning efforts.

5. Incident Action Plan (the items checked below are included in this Incident Action Plan):

☑	ICS 203	☐	ICS 207		Other Attachments:
☑	ICS 204	☑	ICS 208	☑	Safety Message
☑	ICS 205	☐	Map/Chart	☐	Delib. Risk Assessment
☐	ICS 205A	☑	Weather Forecast	☑	Check-in-Demob & Time Processing
☑	ICS 206	☑	Fire Behavior	☑	COVID Information

6. Prepared by: Name: Christy Merritt Position/Title: PSC (t) Signature: Christy Merritt

7. Approved by Incident Commander (t): Name: Noel Livingston Signature:

ICS 202	IAP Page _____	Date/Time: 09/28/2020 2100

ORGANIZATION ASSIGNMENT LIST	
1. Incident Name Riverside/Beachie Creek Fires	
2. Date 09/28/2020	**3. Time** 1900
4. Operational Period 9/29/20 0700-2100	
5. Incident Commander and Staff	
Incident Commander	Noel Livingston, Randy Johnson (t)
Liaison Officer	Ed Lewis, Dan Shoun
Safety Officer	Jennifer Rabuck
Deputy Safety Officer	Kevin Boness
Information Officer	Celeste Prescott, Shannon O'Brien (t), Katy O'Hara (t)
Human Resources	Jacquelyn Oakes, Mary Rourke
6. Agency Representative	
USFS Riverside/Beachie Cr AA	Dave Warnack
USFS Riverside AREP	Karen Schroyer
USFS Beachie Creek AREP	Slater Turner
Bureau of Land Mangement	John Huston
Oregon Dept. of Forestry AADM	Mike Shaw
Oregon Dept. of Forestry AREP	Michael Curran
British Columbia AREP	Kim Janowsky, Rob Bardossy, Steve Mathlashewski
7. Planning Section	
Chief	Mike Burnett, Nathan Jeffries (virtual), Christy Merritt (t)
Resource Unit Leader	Angie Simpson, John Donahue
Situation Unit Leader	Chris Buhrig, Ben Kendall (t)
Demobilization Unit Leader	Ed Morgan
Documentation Unit Leader	Joey Kosiorowski
GIS Specialist	Alicia Beat, Jason Duke (virtual), Lindsey Kiesz (t)
Fire Behavior Analyst	Jason McGovern
Incident Meteorologist	Christian Cassell, Steve Bodnar
Training Specialist	Stephen Erkelenz
Status Check In	Christine Dahlen, Sue Mahanes
8. Logistics Section (continued)	
Chief	Cindy Wedekind, Kelly Jennings, Michael Dunn, Dave Willis (t)
Supply Unit Leader	Benjamin Hauck
Facilities Unit Leader	Bob Bender
Medical Unit Leader	Jim Powell
Food Unit Leader	Ree Ella von Borstel
Receiving Manager	Carlos Santillana
Security Manager	Regan Eivers
Communication Unit Leader	Jeffery Keener, John Moulder
INCM	Bill Atchley
Communications Tech	Aimee Hoefs
Ordering Manager	Geoffrey Tweed, Dustin Totten (t)
Computer Tech. Specialist	Brian Lamb, Juana Hernandez (t), Abby Baur (t)

9. Operations Section	
Field Ops Chief Riverside	Nathan Goodrich
Field Ops Chief Beachie Cr	Cody Rohrback, Shane Hardee (t)
Operations Chief – Planning	Hans Redinger, Russ Hamilton (t)
Operations Chief – Strategic	Brett Thomas
a. Branch I	
Branch Director	James Osborne, Tim Barnett (t)
Division AA/ZZ	James Purswell, Jeff Weer (t)
Division UU/WW	Bob Johnson, Chad Lauer (t)
Division F/H/K	Sunbear Viera, Matthew Delaney (t)
Division L/N	Unstaffed
b. Branch II	
Branch Director	Steve Anderson, Jesse Bonseck (t)
Division A	Harold Kibee
Division Z	Dan Houser, Jimmy Haigh, Aaron O'Dell (t)
Division R/W	Tim Boyce, Matt Moe (t)
c. Branch III	
Branch Director	Scott Smith, Ron Simpson (t)
Division CC/FF/KK/MM	Ron Adams, Darby Thompson (t)
Dicision OO/PP/QQ/RR	Staffed by Lionshead
d. Groups/Other	
IA Group	Bil David
READ	Leads - Joe Doerr, Martina Kell, Darin Neff
Law Inforcement	Wilkinson
e. Air Ops Branch	
Air Operations Director	Doug Ledgerwood
10. Finance Section	
Chief	LuAnn Grover, Melissa Swain (t)
Time Unit Leader	Helen Pass
Cost Unit Leader	Kay High (virtual)
Procurement Unit Leader	Leslie Solberg (virtual)
Contract Project Inspector	Thomas Thompson, Jasin Fulwyler
Equipment Time Recorder	Tee Voigt, Beth Hartwood, Natalie Wabaunsee, Hannah Hulse, Cristina Matteson
Personnel Time Recorder	Kevin Gu, Helen Fortune (virtual)
Prepared By	
John Donahue, RESL	

Riverside Fire
Weather Forecast

FORECAST NO: 17
UNIT: OR-MHF
SHIFT DATE: Tuesday, September 29th, 2020
PREDICTION FOR: 0700 – 2100
FORECAST ISSUED: 2000 hrs. 09/28/2020

Incident Meteorologist: Christian Cassell

You can call, text, or e-mail obs to:
(b)(6) / Christian.Cassell@noaa.gov

WEATHER DISCUSSION: East winds weaken this morning with light and variable or slope winds predominating through Wednesday. Above the subsidence inversion (at about 2,500-ft elevation MSL) on the upper slopes and ridgetops, warm, dry, and unstable conditions will persist through Wednesday night.

Today (0700-2100):

Weather: Sunny. Patchy smoke. Warm, dry, and unstable conditions on upper slopes and ridgetops.
Maximum Temperatures: 75-87°.
Minimum Humidity: 15-30%, lowest on upper slopes and ridgetops.
20 Foot Winds: East 4 to 8 mph before 1200 becoming Northwest or Variable 1 to 4 mph.
Transport Wind: East 5 to 10 mph becoming Northwest 5 mph in the afternoon.
LAL: 1
Chc of Wetting Rain (> or = to 0.25"): 0%
Inversion Height: 2,500 ft. MSL
Afternoon Mixing Height: 15,000 ft. MSL

Tonight (2100-0700):

Weather: Clear with Patchy Smoke. Warm, dry, and unstable conditions above the subsidence inversion on the upper slopes and ridgetops.
Minimum Temperatures: 55-72°, highest on upper slopes and ridgetops.
Max Humidity: Valley bottoms: 45-70%. Upper Slopes and Ridgetops: 20-35%.
20 Foot Winds: East or Drainage 5 mph or less.
Transport Wind: East 15 to 25 mph.
LAL: 1
Chc of Wetting Rain (> or = to 0.25"): 0%
Inversion: Near surface.

Wednesday (0700-2100):

Weather: Sunny. Patchy smoke. Warm, dry, and unstable conditions on upper slopes and ridgetops.
Maximum Temperatures: 77-89°.
Minimum Humidity: 15-30%, lowest on upper slopes and ridgetops.
20 Foot Winds: East or Drainage 5 mph or less becoming Northwest in the afternoon.
Transport Wind: East 5 mph becoming Northwest in the afternoon.
LAL: 1
Chc of Wetting Rain (> or = to 0.25"): 0%
Inversion Height: 2,500 ft. MSL
Afternoon Mixing Height: 15,000 ft. MSL

3-5 Day Outlook (Thursday-Saturday):

Clear, warm, and dry conditions with light diurnal winds are expected with a persistent strong heat dome continuing over the area through at least Saturday, and likely beyond. With the potential of a strong subsidence inversion and light winds, any smoke produced will be trapped and may produce hazy skies and some poorer air quality. Above the inversion, expect warm, dry, and unstable conditions to continue, even at night. A more westerly or northwesterly low-level marine push may develop as early as Thursday which may moderate temperatures and humidity slightly. High Temps: 70-87°. Min Humidity: 20-45%. Low Temps: 50-70°, highest toward upper slopes and ridgetops. Max Humidity: 35-70%, lowest toward upper slopes and ridgetops.

Beachie Creek Fire Weather Forecast

FORECAST NO:	**25**	**Incident Meteorologist:**	**Steve Bodnar**
PREDICTION FOR:	**Tuesday**		
SHIFT DATE:	**Sep 29, 2020**	**Signed:**	
ISSUED:	**1900, Sep 28, 2020**		
UNIT:	**Willamette NF/BLM/ODF**	**You can call, text, or email obs to:**	
		(b)(6) / **stephen.bodnar@noaa.gov**	

... UNSEASONABLY WARM AND DRY...

DISCUSSION: A strong ridge of high pressure anchored over Oregon will continue to deliver unseasonably warm and dry weather. Pressure gradients will remain offshore today but weaken throughout the day. As such, light easterly winds in the morning will become terrain driven by the afternoon. Strong morning inversions will be in place. This will create thermal belts along the higher terrain and generally moderate to poor overnight recoveries between 3000-4000 feet. As inversions lift 1100-1200, we should temperature jumps roughly 10 degrees and humidity levels lower around 15%. Any activity burning above 2500 3000 feet will be more exposed to hot, dry, unstable conditions. Warm and dry weather will continue through the remainder of the week with light, terrain driven winds. Smoke from CA wildfires could impact the area by Wednesday.

TUESDAY *(Today)*:

Weather: Sunny, Light east winds in the morning...becoming terrain driven.
Max Temperatures: **79-86F.** **TRENDS: 2-3 Warmer**
Min Humidity: **25-33% Valleys, 15-25% Mountains** **TRENDS: 5-10% Drier**
20 Foot Winds:
VALLEYS – East 4-9 mph in the morning...becoming upslope 3 to 6 mph.
RIDGES – East 6-1Sep 0 mph in the morning...decreasing 3 to 7 mph in the afternoon. .
Afternoon Mixing Height: 3000 feet AGL valleys (>10 kt ft above 3000 feet or subsidence inversion).
Transport Wind: East 3-8 mph...becoming variable to northwest 3 to 7 mph.
LAL: 1 **Chc Wetting Rain (0.25"): 0%**
Inversions: Moderate lifting 1100-1200.

TUESDAY NIGHT:

Weather: Clear. Poor overnight recoveries on the ridgetops.
Min Temperatures: **55-63F.**
Max Humidity: **55-65%. Ridgetops: 35-45%.**
20 Foot Winds:
VALLEYS – Drainage winds 3 to 6 mph.
RIDGES – East 4-7 mph.
LAL: 1 **Chc Wetting Rain (0.25"): 0%**

WEDNESDAY:

Weather: Sunny. Warm and dry with light winds. Potential for increasing smoke from California Wildfires.
Max Temperatures: **78-85F.**
Min Humidity: **30-35% Valleys, 20-26% Ridgetops.**
20 Foot Winds:
VALLEYS – Drainage 2-5 mph in the morning...becoming upslope 3 to 6 mph.
RIDGES – East 3 to 7 mph in the morning...becoming variable to west 4 to 7 mph in the afternoon.
LAL: 1 **Chc Wetting Rain (0.25"): 0%**

LONG TERM TRENDS:

THU: Hazy and Warm	**Highs 78-84**	**RH 25-40%**	**Terrain driven Winds 3-6 MPH**
FRI: Hazy and Warm	**Highs 77-84**	**RH 28-45%**	**Terrain driven to northwest 4-7 MPH**
SAT: Hazy.	**Highs 76-83**	**RH 30-45%**	**Terrain driven to northwest 4-7 MPH**

Stable weather and thermal belts under high pressure will continue to produce poor overnight recoveries on the ridgetops.

Beachie Creek Fire Weather Forecast

FORECAST NO:	**25**	**Incident Meteorologist:**	**Steve Bodnar**
PREDICTION FOR:	**Tuesday**		
SHIFT DATE:	**Sep 29, 2020**	**Signed:**	
ISSUED:	**1900, Sep 28, 2020**		
UNIT:	**Willamette NF/BLM/ODF**	**You can call, text, or email obs to:**	
		(b)(6) / **stephen.bodnar@noaa.gov**	

... UNSEASONABLY WARM AND DRY...

DISCUSSION: A strong ridge of high pressure anchored over Oregon will continue to deliver unseasonably warm and dry weather. Pressure gradients will remain offshore today but weaken throughout the day. As such, light easterly winds in the morning will become terrain driven by the afternoon. Strong morning inversions will be in place. This will create thermal belts along the higher terrain and generally moderate to poor overnight recoveries between 3000-4000 feet. As inversions lift 1100-1200, we should see temperature jumps roughly 10 degrees and humidity levels lower around 15%. Any activity burning above 762-914 meters will be more exposed to hot, dry, unstable conditions. Warm and dry weather will continue through the remainder of the week with light, terrain driven winds. Smoke from CA wildfires could impact the area by Wednesday.

TUESDAY *(Today)*:

Weather: Sunny, Light east winds in the morning...becoming terrain driven.
Max Temperatures: **26-30 C.** **TRENDS: 2-3 Warmer**
Min Humidity: **25-33% Valleys, 15-25% Ridgetops** **TRENDS: 5-10% Drier**
20 Foot Winds:
VALLEYS – East 6-14 kph in the morning...becoming upslope 5-9 kph.
RIDGES – East 9-16 kph in the morning...decreasing 5-11 kph in the afternoon. .
Afternoon Mixing Height: 914 m AGL valleys (>3048 m above 914 meters or subsidence inversion).
Transport Wind: East 5-12 kph...becoming variable to northwest 5-11 kph.
LAL: 1 **Chc Wetting Rain (0.25"): 0%**
Inversions: Moderate lifting 1100-1200.

TUESDAY NIGHT:

Weather: Clear. Poor overnight recoveries on the ridgetops.
Min Temperatures: **13-17 C.**
Max Humidity: **55-65%. Ridgetops: 35-45%.**
20 Foot Winds:
VALLEYS – Drainage winds 5-9 kph.
RIDGES – East 6-11 kph.
LAL: 1 **Chc Wetting Rain (0.25"): 0%**

WEDNESDAY:

Weather: Sunny. Warm and dry with light winds. Potential for increasing smoke from California Wildfires.
Max Temperatures: **25-29 C. .**
Min Humidity: **30-35% Valleys, 20-26% Ridgetops**
20 Foot Winds:
VALLEYS – Drainage 3-8 kph in the morning...becoming upslope 5-9 kph.
RIDGES – East 5-11 kph in the morning...becoming variable to west 6-11 kph in the afternoon.
LAL: 1 **Chc Wetting Rain (0.25"): 0%**

LONG TERM TRENDS:

THU: Hazy and Warm	**Highs 25-29 C**	**RH 25-40%**	**Terrain driven Winds 5-9 KPH**
FRI: Hazy and Warm	**Highs 25-29 C**	**RH 28-45%**	**Terrain driven to northwest 6-11 KPH**
SAT: Hazy.	**Highs 24-28 C**	**RH 30-45%**	**Terrain driven to northwest 6-11 KPH**

Stable weather and thermal belts under high pressure will continue to produce poor overnight recoveries on the ridgetops.

FIRE BEHAVIOR FORECAST

FORECAST NUMBER: 19	**TYPE OF FIRE:** Wildland
FIRE NAME: Riverside-Beachie Creek	**OPERATIONAL PERIOD:** September 29, 2020
DATE ISSUED: September 28, 2020	**TIME ISSUED:** 2000
UNITS: OR-MHF, OR-WIF	**SIGNED:** Jason McGovern **Fire Behavior Analyst (FBAN)**

WEATHER SUMMARY: See detailed Fire Weather Forecast in IAP

Continued warm, dry, inversion at 2500 feet, poor overnight Rh

FUELS:

Fuel types consist of mixed conifer, grass and shrub fields with numerous snags and heavy dead and down. Private lands have various aged conifer plantations, NFS lands and upper elevations transition to mature timber with significant snag component. Live fuels are dormant, grasses are cured and both may contribute to fire spread with forecasted drying trend. Previous management and multiple ownerships contribute to many fuel type changes, including residual activity fuels (slash). Grass fuels and lichens may become available to support spread as rh falls below 20%.

Expected Fine Dead FM: 4-7 % **1000 Hr. FM:** 16-20%

EXPECTED FIRE BEHAVIOR: ***Based on the Warmest, Driest, Windiest Conditions Forecasted***

Maximum Spotting Distance	**Fuel Type/Model**	**Maximum Rate of Spread (chains/hour)**	**Maximum Flame Length (feet)**
<0.1 **Probability of Ignition** <20-40 % **Expect low fire behavior**	Timber/shrub understory Timber litter – TU1, TL5, TL8, TU5	<1 ch/hr ½ meter/hr	<2 ft ½ meter
	Grass/Shrub GS2, SH1	<2 ch/hr 1meter/hr	<2 ft ½ meter

GENERAL/Potential:

DAY: Drying trend continues across all divisions. Expected fire behavior will again be limited by the recent precipitation and reduced ERC values. Fire behavior will be limited to creeping and smoldering. Large logs, deep duff and sheltered areas will continue to retain heat and support creeping/smoldering and increased smoke production. Flame lengths less than 1 feet (0.3 meter) and low rates of spread. Expect increased smoke production and new hot areas to continue to show in the afternoon with low Rh and continued drying. Snags and downed logs (especially old trees with defects, broken tops etc...) will support greater flame lengths but spread is not expected.

SPECIFIC:

Riverside All Divisions: In heavy fuels, logs, stumps, duff and sheltered areas expect the fire to continue smoldering/creeping. Isolated hot areas interior will produce more smoke than previous days. Recent clearcuts, lichens and cured grasses at lower elevations will dry sooner and may see increases in activity. Minimal growth is expected.

Beachie Creek All Divisions: Expect low fire behavior with smoldering transitioning to creeping with continued drying. At higher elevations, (above 2500 feet) lichen may contribute to torching if rh falls below 20%. Indirect line on NFS lands will have the most potential for activity, heavy fuels will continue to consume and increase smoke production.

Initial Attack: With recent wetting rains and continued low ERC values, IA is not expected. However, pay attention to recent clearcuts and grass fuels in the lower elevations.

AIR OPERATIONS:

Increased smoke in the mornings, especially in the major drainages, smoke should clear by late morning.

SAFETY:

Recent precipitation has helped reduce fire behavior across the fire. Rain can help to change white ash to a darker color hiding the hot ash beneath. Numerous stump holes continue to burn out and may be covered by this layer. Assess your work area before engaging as the stump holes may be deep.

1. BRANCH	2. DIVISION/GROUP	DIVISION ASSIGNMENT LIST
I	AA/ZZ	ICS-204

3. INCIDENT NAME	4. OPERATIONAL PERIOD
RIVERSIDE/BEACHIE CREEK	Date: 09/29/2020 0700-2100

OPERATIONS PERSONNEL

BRANCH DIRECTOR: JAMES OSBORNE/TIM BARNETT (T)

DIVISION/GROUP SUPERVISOR: JAMES PURSWELL/JEFF WEER (T)

SAFETY OFFICER: JEN RABUCK/KEVIN BONESS

AIR OPERATIONS BRANCH DIRECTOR: DOUG LEDGERWOOD

RESOURCES ASSIGNED THIS PERIOD

STRIKE TEAM/TASK FORCE/RESOURCE DESIGNATOR		Last Shift	LEADER	NUMBER PERSONS	DROP OFF POINT/TIME	PICK UP POINT/TIME
DEVIL'S RIDGE	C-23R	10/11	Willie Coleman	19	Molalla MS / 0700	Molalla MS / 2100
TFLD	O-385R	10/9	Sami Schinnell	1	Molalla MS / 0700	Molalla MS / 2100
TFLD (T)	O-384R	10/9	Shaun Mullins	1	Molalla MS / 0700	Molalla MS / 2100
HC2 GRIZZLY FIREFIGHTERS	C-38R	10/1	Solize Pilar Ortiz	20	Molalla MS / 0700	Molalla MS / 2100
HC2 J FRANCO REFORESTATION	C-41R	10/2	Fransico Gomez	20	Molalla MS / 0700	Molalla MS / 2100
ENG3 METHOW VALLEY 341	E-118R	10/4	Josh Behlings	4	Molalla MS / 0700	Molalla MS / 2100
HEQB	O-160R	9/29	Michael Borowski	1	Molalla MS / 0700	Molalla MS / 2100
DOZ2 OUTBACK WILDFIRE 1	E-10R	10/8	Todd Haley	2	Molalla MS / 0700	Molalla MS / 2100
DOZ2 RIVERBANKS	E-192R	10/1	Dutch Stehnike	2	Molalla MS / 0700	Molalla MS / 2100
ENG6 WEST COAST WILDLAND	E-30R	10/8	Gatchell	3	Molalla MS / 0700	Molalla MS / 2100
EXCA MCNEALY EXCAVATION T2	E-251R	10/9	Joey Bratton	2	Molalla MS / 0700	Molalla MS / 2100
CHIP PATRICK T2	E-249R	10/10	Talon White	2	Molalla MS / 0700	Molalla MS / 2100
SOFR	O-73R	10/4	James Rourks	1	Molalla MS / 0700	Molalla MS / 2100
SOFR	O-261R	9/30	John Petty	1	Molalla MS / 0700	Molalla MS / 2100
SOFR	O-516B	10/10	Bob Habek	1	Molalla MS / 0700	Molalla MS / 2100
AMBU AMULANCE 9	E-233R	10/4	Roby Spooner	2	Molalla MS / 0700	Molalla MS / 2100
EMPF MEDIC 2	O-5R	9/30	Steven Rarig	1	Molalla MS / 0700	Molalla MS / 2100

CONTROL OPERATIONS:

Task:

1. Continue mop-up where appropriate commensurate with values at risk.
2. Cold trail, hot spot, and construct direct handline.
3. Improve dozer line and hand line around private property.

Purpose:

1. Prevent loss or damage to private property and structures.
2. Tie control line in to cold black sections of the fire perimeter.
3. Keep fire from impacting private lands.

End State:

1. Defensible space is maintained around structures.
2. Fireline located next to black and is the proper dimensions to contain the fire.
3. Fireline is in the correct location with the right dimensions to prevent fire from moving on to private lands.

SPECIAL INSTRUCTIONS:

Resources designated with an asterisk (*) have IA responsibilities within TFR.
Resource advisors will be operating in multiple divisions. They will check in & out with DIVS each time they enter and exit that division.
Weyerhauser resources are available if needed. Contact Mark Allsup (b)(6)

FUNCTION		FREQUENCY Rx	FREQUENCY Tx	CHAN	FUNCTION		FREQUENCY Rx	FREQUENCY Tx	CHAN.
Tactical 1	TAC1	(b)(7)(F)		1	A/G Primary	A/G	(b)(7)(F)		12
Command 9	Goat			9	AIRGUARD	AIRGUARD			16
MUTUAL AID	ODF RED			15					

PREPARED BY (RESOURCE UNIT LEADER)	APPROVED BY (PLANNING SECTION CHIEF)	DATE	TIME
Angie Simpson (T)	CHRISTY MERRITT (T) Christy Merritt	09/28/2020	2200

1. BRANCH	2. DIVISION/GROUP	DIVISION ASSIGNMENT LIST
I	UU/WW	ICS-204

3. INCIDENT NAME	4. OPERATIONAL PERIOD
RIVERSIDE/BEACHIE CREEK	Date: 09/29/2020 0700-2100

OPERATIONS PERSONNEL

BRANCH DIRECTOR: JAMES OSBORNE/ TIM BARNETT (T)
SAFETY OFFICER: JEN RABUCK/ KEVIN BONESS

DIVISION/GROUP SUPERVISOR: BOB JOHNSON(10/8)/ CHAD LAUER (T)(10/8)
AIR OPERATIONS BRANCH DIRECTOR: DOUG LEDGERWOOD

RESOURCES ASSIGNED THIS PERIOD

STRIKE TEAM/TASK FORCE/RESOURCE DESIGNATOR		Last Shift	LEADER	NUMBER PERSONS	DROP OFF POINT/TIME	PICK UP POINT/TIME
HC1 Baker River	C-46R	10/3	Kurt Ranta	21	Molalla MS / 0700	Molalla MS / 2100
HC2IA NORTH COLUMBIA	C-42R	10/3	Dylan Chester	21	Molalla MS / 0700	Molalla MS / 2100
HC2 TOM FERY FARM	C-39R	10/1	Glenn Segal	20	Molalla MS / 0700	Molalla MS / 2100
ENG4 HI COUNTRY	E-33R	10/2	Brian Burnette	3	Molalla MS / 0700	Molalla MS / 2100
ENG6 LATE SUMMERS	E-131R	10/1	Duane Reese	2	Molalla MS / 0700	Molalla MS / 2100
FMOD PACIFIC RIDGELINE	O-286R	10/2	Ty Skordahl	2	Molalla MS / 0700	Molalla MS / 2100
FMOD FIREFALLERS	O-285R	10/1	Nate Bloomfield	2	Molalla MS / 0700	Molalla MS / 2100
HEQB	O-323R	10/3	Eric Olen	1	Molalla MS / 0700	Molalla MS / 2100
SOFR	O-73R	10/4	James Rourks	1	Molalla MS / 0700	Molalla MS / 2100
AMBU AMBULANCE 3	E-98R	9/29	Stanley Bangs	2	Molalla MS / 0700	Molalla MS / 2100
REMS2	E-175R	9/29	Rik Henrickson	4	Molalla MS / 0700	Molalla MS / 2100
EMPF MEDIC 8	O-204R	9/29	Jeffrey Kaiser	1	Molalla MS / 0700	Molalla MS / 2100

CONTROL OPERATIONS:

Task:
1. Scout potential primary and alternate fireline locations.
2. Hold fireline.
3. Patrol and mop-up area that threaten values at risk.

Purpose:
1. Identify fireline placement.
2. Keep fire from impacting values at risk.
3. Protect values at risk.

End State:
1. Fireline with the highest probability of success is identified.
2. Fire intensity significantly reduced and no threats to unburned vegetation.
3. Fire does not pose a threat to any critical values within or adjacent to the division.

SPECIAL INSTRUCTIONS:

- Resource advisors will be operating in multiple divisions. They will check in & out with DIVS each time they enter and exit that division.
- Weyerhauser resources are available if needed. Contact Mark Allsup (b)(6)

FUNCTION		FREQUENCY Rx	FREQUENCY Tx	CHAN	FUNCTION		FREQUENCY Rx	FREQUENCY Tx	CHAN.
Tactical 6	TAC6	(b)(7)(F)		6	A/G Primary	A/G	(b)(7)(F)		12
Command 10	DP-78			10	AIRGUARD	AIRGUARD			16
MUTUAL AID	ODF RED			15					

PREPARED BY (RESOURCE UNIT LEADER)	APPROVED BY (PLANNING SECTION CHIEF)	DATE	TIME
ANGIE SIMPSON (T)	CHRISTY MERRITT (T) Christy Merritt	09/28/2020	2200

1. BRANCH	2. DIVISION/GROUP	DIVISION ASSIGNMENT LIST
I	F/H/K	ICS-204

3. INCIDENT NAME	4. OPERATIONAL PERIOD
RIVERSIDE/BEACHIE CREEK	Date: 09/29/2020 0700-2100

OPERATIONS PERSONNEL

BRANCH DIRECTOR: JAMES OSBORNE/TIM BARNETT (T)

DIVISION/GROUP SUPERVISOR: SUNBEAR VIERRA/MATHEW DELANEY (T)

SAFETY OFFICER: JEN RABUCK/ KEVIN BONESS

AIR OPERATIONS BRANCH DIRECTOR: DOUG LEDGERWOOD

RESOURCES ASSIGNED THIS PERIOD

STRIKE TEAM/TASK FORCE/RESOURCE DESIGNATOR		Last Shift	LEADER	NUMBER PERSONS	DROP OFF POINT/TIME	PICK UP POINT/TIME
DIV	O-335.76R	10/7	Jason Lyman	1	ICP / 0700	ICP / 2100
HC2 GE FORESTRY	C-31B	9/30	Ramon Ibarra	20	ICP / 0700	ICP / 2100
HC2 JC OROZCO	C-32B	9/30	Richard Medina	20	ICP / 0700	ICP / 2100
HC2 NCR	C-33B	9/29	Robert Haden	19	ICP / 0700	ICP / 2100
TFLD	O-348B	9/30	Brad Tausan	1	ICP / 0700	ICP / 2100
*ENG6 FIRST STRIKE	E-75B	10/8	Jeremy Slifer	3	ICP / 0700	ICP / 2100
ENG4 FIREMOG	E-167B	10/1	Jace Hoffman	3	ICP / 0700	ICP / 2100
ENG5 HIGH COUNTRY LLC	E-168B	10/1	John Dunkin	3	ICP / 0700	ICP / 2100
ENG6 COHO FORESTRY	E-169B	10/2	Lonnie Harrison	2	ICP / 0700	ICP / 2100
EXCA CHAVARRIA	E-192B	10/4	William Stevenson	2	ICP / 0700	ICP / 2100
FMOD GROUND ZERO	O-136B	10/5	Chuck Barklow	2	ICP / 0700	ICP / 2100
FMOD GROUND ZERO	O-137B	10/5	Benny Cutright	2	ICP / 0700	ICP / 2100
SOF2	O-73R	10/4	James Rourks	1	ICP / 0700	ICP / 2100
SOF2	O-261R	9/30	John Petty	1	ICP / 0700	ICP / 2100
SOF2	O-516B	10/10	Bob Habek	1	ICP / 0700	ICP / 2100
AMBU AMBULANCE 1	E-39B	10/1	Todd Mccabe	2	ICP / 0700	ICP / 2100
EMPF MEDIC	O-362B	9/30	Allan Murray	1	ICP / 0700	ICP / 2100
EMTF MEDIC	O-185B	9/29	Braden Harris	1	ICP / 0700	ICP / 2100
MEDIC	O-364B	9/30	Caleb Day	1	ICP / 0700	ICP / 2100

CONTROL OPERATIONS:

Task:

1. Coordinate with State and BLM land on timber resource recovery.
2. Patrol and secure containment lines.
3. Patrol and secure and mop up containment lines in Blue Creek, Copper Creek, Hardy and Sawtell.
4. Coordinate with Weyerhaeuser resources on operations along Raider Ridge and Trout Creek routes.

Purpose:

1. Minimize fire spread onto private, BLM and Weyerhaeuser land.
2. Control spread to the north and west.
3. To protect communities to the west and private land to the north.
4. Mitigate travel conflicts within the division.

End State:

1. Impacts to private land is minimized.
2. Structures are secured and protected.
3. Develop turn back options for suppression repair.
4. Contingency lines identified.

SPECIAL INSTRUCTIONS:

Hwy 22 contact ODOT Dispatch at 503-363-0457 for immediate clearing of roadway operations.

Weyerhauser resources are available if needed. Contact Mark Allsup (b)(6)

*Available for IA.

FUNCTION		FREQUENCY Rx	FREQUENCY Tx	CHAN	FUNCTION		FREQUENCY Rx	FREQUENCY Tx	CHAN.
Tactical	2	(b)(7)(F)		2	A/G Primary	A/G 13	(b)(7)(F)		13
Command	10			10					
					Air Guard	Air Guard			16

PREPARED BY (RESOURCE UNIT LEADER)	APPROVED BY (PLANNING SECTION CHIEF)	DATE	TIME
ANGIE SIMPSON (T)	CHRISTY MERRITT (T) Christy Merritt	09/28/2020	2200

1. BRANCH	2. DIVISION/GROUP	DIVISION ASSIGNMENT LIST
I	L/N	ICS-204

3. INCIDENT NAME	4. OPERATIONAL PERIOD
RIVERSIDE/BEACHIE CREEK	Date: 09/29/2020 0700-2100

OPERATIONS PERSONNEL

BRANCH DIRECTOR:	DIVISION/GROUP SUPERVISOR:
SAFETY OFFICER: JEN RABUCK/ KEVIN BONESS	AIR OPERATIONS BRANCH DIRECTOR: DOUG LEDGERWOOD

RESOURCES ASSIGNED THIS PERIOD

STRIKE TEAM/TASK FORCE/RESOURCE DESIGNATOR	Last Shift	LEADER	NUMBER PERSONS	DROP OFF POINT/TIME	PICK UP POINT/TIME

UNSTAFFED

CONTROL OPERATIONS:

SPECIAL INSTRUCTIONS:
Weyerhauser resources are available if needed. Contact Mark Allsup (b)(6)

FUNCTION		FREQUENCY Rx	FREQUENCY Tx	CHAN	FUNCTION		FREQUENCY Rx	FREQUENCY Tx	CHAN.
Tactical	3	(b)(7)(F)		3	A/G Primary	A/G 13	(b)(7)(F)		13
Command	10			10					
					Air Guard	Air Guard			16

PREPARED BY (RESOURCE UNIT LEADER)	APPROVED BY (PLANNING SECTION CHIEF)	DATE	TIME
ANGIE SIMPSON (T)	CHRISTY MERRITT (T) Christy Merritt	09/28/2020	2200

1. BRANCH	2. DIVISION/GROUP	DIVISION ASSIGNMENT LIST
II	A	ICS-204

3. INCIDENT NAME	4. OPERATIONAL PERIOD
RIVERSIDE/BEACHIE CREEK	Date: 09/29/2020 0700-2100

OPERATIONS PERSONNEL

BRANCH DIRECTOR: STEVE ANDERSON/ JESSE BONSACK (T)
SAFETY OFFICER: JEN RABUCK/ KEVIN BONESS

DIVISION/GROUP SUPERVISOR: HAROLD KIBEE (10/1)
AIR OPERATIONS BRANCH DIRECTOR: DOUG LEDGERWOOD

RESOURCES ASSIGNED THIS PERIOD

STRIKE TEAM/TASK FORCE/RESOURCE DESIGNATOR		Last Shift	LEADER	NUMBER PERSONS	DROP OFF POINT/TIME	PICK UP POINT/TIME
HC21A SANTIAM RIVER	C-7B	10/7	Mike Waugh	12	ICP / 0700	ICP / 2100
TFLD	O-347B	9/30	Benny Mendoza	1	ICP / 0700	ICP / 2100
HC2 PATRICK	C-40B	10/3	Joe Forward	20	ICP / 0700	ICP / 2100
ENG4 EAGLE CAP	E-112B	10/2	Russel Massingale	3	ICP / 0700	ICP / 2100
ENG6 J.C. OROZCO	E-74B	10/1	Scott Haney	3	ICP / 0700	ICP / 2100
HEQB	O-505B	10/6	Cody Hunter	1	ICP / 0700	ICP / 2100
HEQB (T)	O-497B	10/6	David Ortland	1	ICP / 0700	ICP / 2100
HEQB	O-498B	10/6	Sean Wishart	1	ICP / 0700	ICP / 2100
HEQB (T)	O-506B	10/6	David Neydlin	1	ICP / 0700	ICP / 2100
GRD2	E-189B	10/3	Daniel Bessett	2	ICP / 0700	ICP / 2100
SKD2 T2 Inc.	E-185B	10/4	Frank Savers	2	ICP / 0700	ICP / 2100
DOZ R&L EXCAVATION ODF	E-218B	10/3	Matt Willines	1	ICP / 0700	ICP / 2100
BHOE CHAVARRIA	E-188B	10/4	Mike Trotter	2	ICP / 0700	ICP / 2100
FEL2 RUDE LOGGING	E-191B	10/4	Craig Woods	2	ICP / 0700	ICP / 2100
SOF2	O-324R	10/3	Kris Coddy	1	ICP / 0700	ICP / 2100
SOF2 (T)	O-434R	10/5	Jon Boe	1	ICP / 0700	ICP / 2100
SOF2	O-551B	10/5	Pete To	1	ICP / 0700	ICP / 2100
SOF2 (T)	O-552B	10/3	Greg Vollhaber	1	ICP / 0700	ICP / 2100
AMBU AMBULANCE 3	E-165B	10/3	Brian Pingree/Casey Wilbur	2	ICP / 0700	ICP / 2100
EMPF MEDIC A	O-433B	10/7	Charlie Rose	1	ICP / 0700	ICP / 2100
	O-451B	10/6	Dustin Bartee	1	ICP / 0700	ICP / 2100
	O-433B	10/7	Cole Wallace	1	ICP / 0700	ICP / 2100
	O-503B	10/7	Eric Cross	1	ICP / 0700	ICP / 2100
FOBS	O-558B	10/12	Mike Scanlon	1	ICP / 0700	ICP / 2100

CONTROL OPERATIONS:

Task:
1. Coordinate and construct direct line on Weyerhaeuser property from DP 28 east.
2. Patrol, secure fire perimeter throughout the division.

Purpose:
1. Minimize fire spread onto private land, Silver Falls State Park and Weyerhaeuser property.

End State:
1. Impacts to private land is minimized.
2. Structures are secured and protected.
3. Develop turn back options for suppression repair.

SPECIAL INSTRUCTIONS:

In the event of an emergency transport along HWY 22 contact ODOT Dispatch at 503-363-0457 for immediate clearing of roadway operations. Weyerhauser resources are available if needed. Contact Mark Allsup (b)(6)
*Available for IA.

FUNCTION		FREQUENCY Rx	FREQUENCY Tx	CHAN	FUNCTION		FREQUENCY Rx	FREQUENCY Tx	CHAN.
Tactical	TAC6	(b)(7)(F)		6	A/G Primary	A/G	(b)(7)(F)		13
Command	10			10					
MUTUAL AID	ODF RED			15					
					AIRGUARD	AIRGUARD			16

PREPARED BY (RESOURCE UNIT LEADER)	APPROVED BY (PLANNING SECTION CHIEF)	DATE	TIME
ANGIE SIMPSON (T)	CHRISTY MERRITT (T) Christy Merritt	09/28/2020	2200

1. BRANCH	2. DIVISION/GROUP	DIVISION ASSIGNMENT LIST
II	Z	ICS-204

3. INCIDENT NAME	4. OPERATIONAL PERIOD
RIVERSIDE/BEACHIE CREEK	Date: 09/29/2020 0700-2100

OPERATIONS PERSONNEL

BRANCH DIRECTOR: STEVE ANDERSON/ JESSE BONSACK (T)
SAFETY OFFICER: JEN RABUCK/ KEVIN BONESS

DIVISION/GROUP SUPERVISOR: DAN HOUSER/ JIMMY HAIGH/ AARON ODELL (T)
AIR OPERATIONS BRANCH DIRECTOR: DOUG LEDGERWOOD

RESOURCES ASSIGNED THIS PERIOD

STRIKE TEAM/TASK FORCE/RESOURCE DESIGNATOR		Last Shift	LEADER	NUMBER PERSONS	DROP OFF POINT/TIME	PICK UP POINT/TIME
HC	BC C-2	10/2	Sebastian Kallos	20	ICP / 0700	ICP / 2100
HC	BC C-3	10/2	Chad Haugen	20	ICP / 0700	ICP / 2100
HC	BC C-4	10/2	Nick Doleman	20	ICP / 0700	ICP / 2100
TFLD	BC O-23	9/30	Rob Iomavatu	1	ICP / 0700	ICP / 2100
TFLD	BC O-24	9/30	Justin Penney	1	ICP / 0700	ICP / 2100
TFLD	BC O-25	9/30	JJ Lum	1	ICP / 0700	ICP / 2100
TFLD	BC O-26	9/30	Cian Carroll	1	ICP / 0700	ICP / 2100
TFLD	BC O-27	9/30	Darin Summerhays	1	ICP / 0700	ICP / 2100
HEQB	BC O-42	9/30	Doug Smith	1	ICP / 0700	ICP / 2100
ENG5	BC E-1	10/2	Mikhail Elsay	4	ICP / 0700	ICP / 2100
ENG5	BC E-2	10/2	Leon Gallic	4	ICP / 0700	ICP / 2100
ENG5	BC E-3	10/2	Sean Owens	4	ICP / 0700	ICP / 2100
ENG5	BC E-4	10/2	Dan Mills	4	ICP / 0700	ICP / 2100
ENG5	BC E-5	10/2	Mat Kelly	4	ICP / 0700	ICP / 2100
ENG5	BC E-6	10/2	Derek Rushton	4	ICP / 0700	ICP / 2100
ENG5	BC E-7	10/2	Steffyn Hunt	4	ICP / 0700	ICP / 2100
ENG5	BC E-8	10/2	Danika Snook	4	ICP / 0700	ICP / 2100
ENG5	BC E-9	10/2	Michael Miller	4	ICP / 0700	ICP / 2100
ENG5	BC E-10	10/2	Brad Lamothe	4	ICP / 0700	ICP / 2100
ENG5	BC E-11	10/2	Max Forrester	4	ICP / 0700	ICP / 2100
ENG5	BC E12	10/2	Alicia Rhodenizer	4	ICP / 0700	ICP / 2100
FMOD BROTHERS FIRE	O-485R	10/5	Levi Merritt	2	ICP / 0700	ICP / 2100
SOF2	O-324R	10/3	Kris Coddy	1	ICP / 0700	ICP / 2100
SOF2 (T)	O-434R	10/5	Jon Boe	1	ICP / 0700	ICP / 2100
SOF2	O-551B	10/5	Pete To	1	ICP / 0700	ICP / 2100
SOF2 (T)	O-552B	10/3	Greg Vollhaber	1	ICP / 0700	ICP / 2100
EMPF MEDIC Z	O-463B	10/3	Brandon Blue	2	ICP / 0700	ICP / 2100

CONTROL OPERATIONS:
Task: Patrol and monitor along Hwy 22 between Lyons and Gates, mopping up areas of heat and securing around structures and values at risk.
Purpose: To protect values at risk and limit further fire spread.
End State: Values are protected and fire is held to its current footprint.

SPECIAL INSTRUCTIONS:
In the event of an emergency transport along Hwy 22 contact ODOT Dispatch at 503-363-0457 for immediate clearing of roadway operations. Weyerhauser resources are available if needed. Contact Mark Allsup (b)(6)

FUNCTION		FREQUENCY Rx	FREQUENCY Tx	CHAN	FUNCTION		FREQUENCY Rx	FREQUENCY Tx	CHAN.
Tactical	1	(b)(7)(F)		1	A/G Primary	A/G 13	(b)(7)(F)		13
Command	10			10					
					Air Guard	Air Guard			16

PREPARED BY (RESOURCE UNIT LEADER)	APPROVED BY (PLANNING SECTION CHIEF)	DATE	TIME
ANGIE SIMPSON (T)	CHRISTY MERRITT (T) Christy Merritt	09/28/2020	2200

1. BRANCH	2. DIVISION/GROUP	DIVISION ASSIGNMENT LIST
II	R/W	ICS-204

3. INCIDENT NAME	4. OPERATIONAL PERIOD
RIVERSIDE/BEACHIE CREEK	Date: 09/29/2020 0700-2100

OPERATIONS PERSONNEL

BRANCH DIRECTOR: STEVE ANDERSON/ JESSE BONSACK (T)	DIVISION/GROUP SUPERVISOR: TIM BOYSE/ MATT MOE (T)
SAFETY OFFICER: JEN RABUCK/ KEVIN BONESS	AIR OPERATIONS BRANCH DIRECTOR: DOUG LEDGERWOOD

RESOURCES ASSIGNED THIS PERIOD

STRIKE TEAM/TASK FORCE/RESOURCE DESIGNATOR		Last Shift	LEADER	NUMBER PERSONS	DROP OFF POINT/TIME	PICK UP POINT/TIME
*HC2IA PHOENIX	C-20B	10/1	Clint Kelley	18	ICP / 0700	ICP / 2100
TFLD	O-418	10/1	Trevor Papanfuss	1	ICP / 0700	ICP / 2100
TFLD	C-20.2B	10/1	Mike Renovato	1	ICP / 0700	ICP / 2100
TFLD	O-413B	10/1	Dorian Soliz	1	ICP / 0700	ICP / 2100
TFLD (T)	O-444B	10/2	Reggie Antonio	1	ICP / 0700	ICP / 2100
ENG6 OR-BIA	E-166B	9/30	Dan Schramm	3	ICP / 0700	ICP / 2100
*ENG6 PIKE SAN ISABEL NF	E-135B	10/4	Kyle Kerstiens	6	ICP / 0700	ICP / 2100
FMOD MILLER TIMBER	O-423B	10/1	Steve Wright	2	ICP / 0700	ICP / 2100
FMOD C+K WILDLAND	O-424B	10/2	Nick Browning	2	ICP / 0700	ICP / 2100
WT2 SHORT INC	E-46B	10/1	Trevor Wilde	1	ICP / 0700	ICP / 2100
EXCA HATFIELD TRUCKING	E-184B	10/3	Brian Delcollo	2	ICP / 0700	ICP / 2100
SOF2	O-324R	10/3	Kris Coddy	1	ICP / 0700	ICP / 2100
SOF2 (T)	O-434R	10/5	Jon Boe	1	ICP / 0700	ICP / 2100
SOF2	O-551B	10/5	Pete To	1	ICP / 0700	ICP / 2100
SOF2 (T)	O-552B	10/3	Greg Vollhaber	1	ICP / 0700	ICP / 2100
EMPF MEDIC R	O-365B	10/1	Amarisa Caswell	1	ICP / 0700	ICP / 2100
EMTF MEDIC R	O-502B	10/7	Samatha Silverstein	1	ICP / 0700	ICP / 2100
EMTF MEDIC W	O-504B	10/7	Scott Mann	1	ICP / 0700	ICP / 2100
AMBU2 W	E-83B	9/29	Kyle Meede	1	ICP / 0700	ICP / 2100
AMBU4 R	E-200B	10/3	Zachary Josieovich	1	ICP / 0700	ICP / 2100
REMS1 W	E-473B	10/4	Tim Sanders	4	ICP / 0700	ICP / 2100
RT1 R	E-149B	10/1	Willie Buriss	2	ICP / 0700	ICP / 2100

CONTROL OPERATIONS:

Lima Task:

1. **Patrol and monitor line from Detroit Lake to Rock Creek.**
2. **Continue patrolling along Hwy 22 corridor, mopping up areas of heat and securing structures and identified values at risk.**

Purpose:

1. **To protect values at risk and limit fire spread.**

End State:

1. **Values are protected and fire is held to minimum footprint as possible given current conditions.**

SPECIAL INSTRUCTIONS:

In the event of an emergency transport along Hwy 22 contact ODOT Dispatch at 503-363-0457 for immediate clearing of roadway operations.
Weyerhauser resources are available if needed. Contact Mark Allsup (b)(6)
Resource advisors will be operating in multiple divisions. They will check in and out with DIVS each time they enter and exit that division.
Any Lionshead request for assistance from REMS1 W will be coordinated from Lionshead communications to Beachie Creek communications.
*Available for IA.

FUNCTION		FREQUENCY Rx	FREQUENCY Tx	CHAN	FUNCTION		FREQUENCY Rx	FREQUENCY Tx	CHAN.
Tactical	4	(b)(7)(F)		4	A/G Primary	A/G 13	(b)(7)(F)		13
Command	10			10					
					Air Guard	Air Guard			16

PREPARED BY (RESOURCE UNIT LEADER)	APPROVED BY (PLANNING SECTION CHIEF)	DATE	TIME
ANGIE SIMPSON (T)	CHRISTY MERRITT (T) Christy Merritt	09/28/2020	2200

1. BRANCH	2. DIVISION/GROUP	DIVISION ASSIGNMENT LIST
III	CC/FF/KK/MM (1 of 2)	ICS-204

3. INCIDENT NAME	4. OPERATIONAL PERIOD
RIVERSIDE/BEACHIE CREEK	Date: 09/29/2020 0700-2100

OPERATIONS PERSONNEL

BRANCH DIRECTOR: SCOTT SMITH/ RON SIMPSON (T)
DIVISION/GROUP SUPERVISOR: RON ADAMS/ DARBY THOMSON(T) (10/2)
SAFETY OFFICER: JEN RABUCK/ KEVIN BONESS
AIR OPERATIONS BRANCH DIRECTOR: DOUG LEDGERWOOD

RESOURCES ASSIGNED THIS PERIOD

STRIKE TEAM/TASK FORCE/RESOURCE DESIGNATOR		Last Shift	LEADER	NUMBER PERSONS	DROP OFF POINT/TIME	PICK UP POINT/TIME
HC2 OREGON WOODS	C-19R	9/29	Alex Tomachuk	20	Molalla MS / 0700	Molalla MS/ 2100
HC2 LAVA RIVER	C-40R	10/1	Raul Quevedo	20	Molalla MS / 0700	Molalla MS/ 2100
TFLD	O-137R	10/4	Bryon Haire	1	Molalla MS / 0700	Molalla MS/ 2100
TFLD(T)	O-391R	10/10	Jason Monteith	1	Molalla MS / 0700	Molalla MS/ 2100
ENG4 CHEWACK ATTACK 71	E-6R	9/29	John Roberts	3	Molalla MS / 0700	Molalla MS/ 2100
ENG4 WOODPECKER 8	E-36R	9/30	Andron Usoltseff	3	Molalla MS / 0700	Molalla MS/ 2100
ENG6 PUGATOIRE RIVER	E-125R	9/29	Bill Eastman	4	Molalla MS / 0700	Molalla MS/ 2100
ENG6 ALDER CREEK	E-128R	10/4	Alberto Paz	3	Molalla MS / 0700	Molalla MS/ 2100
ENG6 METHOW RIVER FIRE	E-129R	9/29	Steven Baltrusch	2	Molalla MS / 0700	Molalla MS/ 2100
ENG6 CROWN CHASERS	E-134R	10/5	S. Farmer	2	Molalla MS / 0700	Molalla MS/ 2100
ENG6 OF-MAF	E-248R	10/4	Dave Maynard	3	Molalla MS / 0700	Molalla MS/ 2100
HEQB	O-303R	10/2	Todd Olson	1	Molalla MS / 0700	Molalla MS/ 2100
HEQB (T)	O-154R	10/3	Robert Smith	1	Molalla MS / 0700	Molalla MS/ 2100
MAST GREENUP LOGGING	E-188R	10/6	Keith Morris	1	Molalla MS / 0700	Molalla MS/ 2100
MAST KORNICH FOREST CONTRACTING	E-189R	9/30	Dusty Kitchingham	2	Molalla MS / 0700	Molalla MS/ 2100
FORW MILLER TIMBER	E-221R	10/4	J. Purinton	2	Molalla MS / 0700	Molalla MS/ 2100
FORW MILLER TIMBER	E-222R	10/2	D. Hillsman	2	Molalla MS / 0700	Molalla MS/ 2100
FORW MILLER TIMBER	E-237R	10/8	Juan Cabeza	1	Molalla MS / 0700	Molalla MS/ 2100
DOZ2 L&L EXCAVATING	E-193R	10/2	John Lemons	2	Molalla MS / 0700	Molalla MS/ 2100
EXCA BRONSON NW	E-224R	10/8	Jason Bronson	2	Molalla MS / 0700	Molalla MS/ 2100
EXCA OWENS FREIGHT LINE	E-252R	10/10	Brian Calhoun	2	Molalla MS / 0700	Molalla MS/ 2100
FMOD AMERICAN TIMBER	O-287R	10/1	Dan Tommila	2	Molalla MS / 0700	Molalla MS/ 2100
FELB(t)	O-124R	10/3	Aaron Pedersen	1	Molalla MS / 0700	Molalla MS/ 2100
FEL1 WYEAST FORESTRY	E-203R	10/1	Kurt Johnson	2	Molalla MS / 0700	Molalla MS/ 2100
FEL1 MILLER TIMBER	E-204R	9/30	Kyle Swank	2	Molalla MS / 0700	Molalla MS/ 2100

CONTROL OPERATIONS:

Task: Patrol and monitor fireline. Construct and prep indirect fireline.

Purpose: Keep fire from impacting values at risk.

End State: Fireline is in the correct location with the right dimensions to contain the fire.

SPECIAL INSTRUCTIONS:

In the event of an emergency transport along HWY 22 contact ODOT Dispatch at (503)-363-0457 for immediate clearing of roadway operations.
Resource advisors will be operating in multiple divisions. They will check in & out with DIVS each time they enter and exit that division.
Division is responsible for the "impassable area" within the Division.

FUNCTION		FREQUENCY Rx	FREQUENCY Tx	CHAN	FUNCTION		FREQUENCY Rx	FREQUENCY Tx	CHAN.
Tactical 4	TAC4	(b)(7)(F)		4	A/G Primary	A/G	(b)(7)(F)		12
Command 7	Tumala			7	AIRGUARD	AIRGUARD			16
MUTUAL AID	ODF RED			15					

PREPARED BY (RESOURCE UNIT LEADER)	APPROVED BY (PLANNING SECTION CHIEF)	DATE	TIME
ANGIE SIMPSON (T)	CHRISTY MERRITT (T) Christy Merritt	09/28/2020	2200

1. BRANCH	2. DIVISION/GROUP	DIVISION ASSIGNMENT LIST
III	CC/FF/KK/MM (2 of 2)	ICS-204

3. INCIDENT NAME	4. OPERATIONAL PERIOD
RIVERSIDE/BEACHIE CREEK	Date: 09/29/2020 0700-2100

OPERATIONS PERSONNEL

BRANCH DIRECTOR: SCOTT SMITH/ RON SIMPSON (T)

SAFETY OFFICER: JEN RABUCK/ KEVIN BONESS

DIVISION/GROUP SUPERVISOR: RON ADAMS/ DARBY THOMSON(T) (10/2)

AIR OPERATIONS BRANCH DIRECTOR: DOUG LEDGERWOOD

RESOURCES ASSIGNED THIS PERIOD

STRIKE TEAM/TASK FORCE/RESOURCE DESIGNATOR		Last Shift	LEADER	NUMBER PERSONS	DROP OFF POINT/TIME	PICK UP POINT/TIME
SOF2	O-271R	10/1	Mike Cachero	1	Molalla MS / 0700	Molalla MS/ 2100
SOF2(T)	O-265R	9/30	Dean Whitney	1	Molalla MS / 0700	Molalla MS/ 2100
AMBU AMBULANCE 2	E-97R	10/9	Tyler Olson	2	Molalla MS / 0700	Molalla MS/ 2100
AMBU AMBULANCE 6	E-101R	9/30	Jonathan Miller	2	Molalla MS / 0700	Molalla MS/ 2100
AMBU AMBULANCE 8	E-232R	10/4	Craig Glasser	2	Molalla MS / 0700	Molalla MS/ 2100
EMPF MEDIC 4	O-294R	10/1	Jesse Robinson	1	Molalla MS / 0700	Molalla MS/ 2100
EMPF MEDIC 7	O-259R	9/30	Christina Jaeger	1	Molalla MS / 0700	Molalla MS/ 2100
FOBS	O-402R	10/12	Emily Meisner	1	Molalla MS / 0700	Molalla MS/ 2100

CONTROL OPERATIONS:

Task: Patrol and monitor fireline. Construct and prep indirect fireline.

Purpose: Keep fire from impacting values at risk.

End State: Fireline is in the correct location with the right dimensions to contain the fire.

SPECIAL INSTRUCTIONS:

In the event of an emergency transport along HWY 22 contact ODOT Dispatch at (503)-363-0457 for immediate clearing of roadway operations. Resource advisors will be operating in multiple divisions. They will check in & out with DIVS each time they enter and exit that division. Division is responsible for the "impassable area" within the Division.

FUNCTION		FREQUENCY Rx	FREQUENCY Tx	CHAN	FUNCTION		FREQUENCY Rx	FREQUENCY Tx	CHAN.
Tactical 4	TAC4	(b)(7)(F)		4	A/G Primary	A/G	(b)(7)(F)		12
Command 7	Tumala			7	AIRGUARD	AIRGUARD			16
MUTUAL AID	ODF RED			15					

PREPARED BY (RESOURCE UNIT LEADER)	APPROVED BY (PLANNING SECTION CHIEF)	DATE	TIME
ANGIE SIMPSON (T)	CHRISTY MERRITT (T) Christy Merritt	09/28/2020	2200

1. BRANCH	2. DIVISION/GROUP	DIVISION ASSIGNMENT LIST
III	OO/PP/QQ/RR	ICS-204

3. INCIDENT NAME	4. OPERATIONAL PERIOD
RIVERSIDE/BEACHIE CREEK	Date: 09/29/2020 0700-2100

OPERATIONS PERSONNEL

BRANCH DIRECTOR: SCOTT SMITH/ RON SIMPSON (T)	DIVISION/GROUP SUPERVISOR:
SAFETY OFFICER: JEN RABUCK/ KEVIN BONESS	AIR OPERATIONS BRANCH DIRECTOR: DOUG LEDGERWOOD

RESOURCES ASSIGNED THIS PERIOD

STRIKE TEAM/TASK FORCE/RESOURCE DESIGNATOR	Last Shift	LEADER	NUMBER PERSONS	DROP OFF POINT/TIME	PICK UP POINT/TIME

CONTROL OPERATIONS:

SPECIAL INSTRUCTIONS:

Lionshead Fire resources will be implementing chipping operations and will perform IWI response.
Riverside/Beachie Creek Fire resources will conduct suppression/IA in coordination with Lionshead Fire line leadership.
Any injury/accident will be tracked via Riverside/Beachie Creek Fire IMT.
Contact Riverside/Beachie Creek Fire Safety if an injury/accident occurs (b)(6)
Riverside/Beachie Creek Fire will track 209, acres, personnel, comp-claims, etc.
CTRs will note work on Riverside/Beachie Creek Fire and be charged accordingly.

FUNCTION		FREQUENCY Rx	FREQUENCY Tx	CHAN	FUNCTION		FREQUENCY Rx	FREQUENCY Tx	CHAN.
Tactical 5	TAC 5	(b)(7)(F)		5	A/G Primary	A/G	(b)(7)(F)		12
Command 11	Mt Lowe			11	AIRGUARD	AIRGUARD			16
MUTUAL AID	ODF RED			15					

PREPARED BY (RESOURCE UNIT LEADER)	APPROVED BY (PLANNING SECTION CHIEF)	DATE	TIME
ANGIE SIMPSON (T)	CHRISTY MERRITT (T) Christy Merritt	09/28/2020	2200

1. BRANCH	2. DIVISION/GROUP	DIVISION ASSIGNMENT LIST
ALL	IA GROUP	ICS-204

3. INCIDENT NAME	4. OPERATIONAL PERIOD
RIVERSIDE/BEACHIE CREEK	Date: 09/29/2020 0700-2100

OPERATIONS PERSONNEL

BRANCH DIRECTOR:	DIVISION/GROUP SUPERVISOR: BILL DAVID
SAFETY OFFICER: JEN RABUCK/ KEVIN BONESS	AIR OPERATIONS BRANCH DIRECTOR: DOUG LEDGERWOOD

RESOURCES ASSIGNED THIS PERIOD

STRIKE TEAM/TASK FORCE/RESOURCE DESIGNATOR		Last Shift	LEADER	NUMBER PERSONS	DROP OFF POINT/TIME	PICK UP POINT/TIME
TFLD	O-458B	10/2	Lane Pedersen	1	ICP / 0700	ICP / 2100
TFLD(T)	O-349B	10/1	Mark Herrington	1	ICP / 0700	ICP / 2100
EQPM	O-9B	10/5	Andrew Leland	1	ICP / 0700	ICP / 2100
ENG4 BLM 8481	E-177B	10/2	Thomas Jones	5	ICP / 0700	ICP / 2100
ENG5 DNR	E-171B	10/2	Mark Kincaid	3	ICP / 0700	ICP / 2100
ENG5 DNR	E-179B	10/2	Ben Hood	4	ICP / 0700	ICP / 2100
ENG5 DNR	E-180B	10/2	Matt Fisher	4	ICP / 0700	ICP / 2100
ENG5 DRN	E-181B	10/2	Mack Zabala	4	ICP / 0700	ICP / 2100
ENG5 DNR	E-182B	10/2	Dylan Vanpelt	4	ICP / 0700	ICP / 2100
WWT1 CONCHO	E-174B	10/2	Todd Rexroat	2	ICP / 0700	ICP / 2100
FMOD TOP NOTCH	O-484B	10/6	Kyle Armijo	2	ICP / 0700	ICP / 2100

CONTROL OPERATIONS:

Task:

1. Respond to new initial attack fires.
2. Provide support in Branch I and II as requested.

Purpose:

1. To minimize growth of all new fires.

End State:

1. New starts are safely engaged and kept to minimum size.

SPECIAL INSTRUCTIONS:

In the event of an emergency transport along Hwy 22 Contact ODOT dispatch at (503)-363-0457 for immediate clearing of roadway operations.

FUNCTION		FREQUENCY Rx	FREQUENCY Tx	CHAN	FUNCTION		FREQUENCY Rx	FREQUENCY Tx	CHAN.
See Communications Plan									

PREPARED BY (RESOURCE UNIT LEADER)	APPROVED BY (PLANNING SECTION CHIEF)	DATE	TIME
ANGIE SIMPSON (T)	CHRISTY MERRITT (T) Christy Merritt	09/28/2020	2200

1. BRANCH	2. DIVISION/GROUP	DIVISION ASSIGNMENT LIST
ALL	LE	ICS-204

3. INCIDENT NAME	4. OPERATIONAL PERIOD
RIVERSIDE/BEACHIE CREEK	Date: 09/29/2020 0700-2100

OPERATIONS PERSONNEL

BRANCH DIRECTOR:	DIVISION/GROUP SUPERVISOR:
SAFETY OFFICER: JEN RABUCK/ KEVIN	AIR OPERATIONS BRANCH DIRECTOR: DOUG LEDGERWOOD

RESOURCES ASSIGNED THIS PERIOD

STRIKE TEAM/TASK FORCE/RESOURCE DESIGNATOR	Last Shift	LEADER	NUMBER PERSONS	DROP OFF POINT/TIME	PICK UP POINT/TIME
MARION-INVEST		Wilkinson			
MARION-ROAD		Wilkinson			
OSP-ROAD		Sgt. Chris Zehner			

WORK ASSIGNMENTS:
Road block operations in Santiam Canyon.

SPECIAL INSTRUCTIONS:

FUNCTION		FREQUENCY Rx	FREQUENCY Tx	CHAN	FUNCTION		FREQUENCY Rx	FREQUENCY Tx	CHAN.
See Communications Plan									

PREPARED BY (RESOURCE UNIT LEADER)	APPROVED BY (PLANNING SECTION CHIEF)	DATE	TIME
ANGIE SIMPSON (T)	CHRISTY MERRITT (T) Christy Merritt	09/28/2020	2200

1. BRANCH	2. DIVISION/GROUP	DIVISION ASSIGNMENT LIST
ALL	READ	ICS-204

3. INCIDENT NAME	4. OPERATIONAL PERIOD
RIVERSIDE/BEACHIE CREEK	Date: 09/29/2020 0700-2100

OPERATIONS PERSONNEL

BRANCH DIRECTOR:	DIVISION/GROUP SUPERVISOR:
SAFETY OFFICER: JEN RABUCK/ KEVIN BONESS	AIR OPERATIONS BRANCH DIRECTOR: DOUG LEDGERWOOD

RESOURCES ASSIGNED THIS PERIOD

STRIKE TEAM/TASK FORCE/RESOURCE DESIGNATOR		Last Shift	LEADER	NUMBER PERSONS	DROP OFF POINT/TIME	PICK UP POINT/TIME
LEAD READ (DANGER TREE ONLY)	O-535B	10/8	Darrin Neff	1	ICP / 0700	ICP / 2100
LEAD READ	O-71B	9/29	Joe Doerr	1	ICP / 0700	ICP / 2100
LEAD READ	O-393R	10/11	Martina Keil	1	ICP / 0700	ICP / 2100
READ	O-349R	10/8	Phil Monsanto	1	ICP / 0700	ICP / 2100
READ	O-340R	10/6	Erin Kidwell	1	ICP / 0700	ICP / 2100
READ	O-343R	10/9	Shawnee Hinman	1	ICP / 0700	ICP / 2100
READ	O-351R	10/9	Judy Suing	1	ICP / 0700	ICP / 2100
READ	O-328R	10/4	Bobby Saunters	1	ICP / 0700	ICP / 2100
READ	O-191R	9/29	Ashley Schuchardt	1	ICP / 0700	ICP / 2100
READ	O-341R	10/9	Emily Modelski	1	ICP / 0700	ICP / 2100
READ	O-377R	10/10	Bob Sanders	1	ICP / 0700	ICP / 2100
READ	O-378R	10/9	Lin Kyan	1	ICP / 0700	ICP / 2100
READ	O-245B	10/5	Corbin Murphy	1	ICP / 0700	ICP / 2100
READ	O-285B	10/12	Peter Kauss	1	ICP / 0700	ICP / 2100
READ	O-443B	10/4	Jason Nez	1	ICP / 0700	ICP / 2100
READ	O-454B	10/2	Jared Hogansen	1	ICP / 0700	ICP / 2100
READ	O-317B	9/29	Lexi Blanchard	1	ICP / 0700	ICP / 2100
READ	O-425B	9/30	Mark Richardson	1	ICP / 0700	ICP / 2100
READ	O-24B	10/4	Eric Gjonnes	1	ICP / 0700	ICP / 2100
READ	O-539B	10/9	Sarah Uebel	1	ICP / 0700	ICP / 2100
FFT2	O-537B	10/12	Adam Murphy	1	ICP / 0700	ICP / 2100
EQPM	O-536B	10/12	Mike Howard	1	ICP / 0700	ICP / 2100

CONTROL OPERATIONS:
Assess Line repair needs
Assess log decks on the line as well as Hwy 224
Assess road conditions and repair needs.
Review repair work as needed
Danger tree removal preparation

SPECIAL INSTRUCTIONS:
Resource Advisors will be operating in multiple divisions. They will check in & out with DIVS each time they enter and exit that division.

FUNCTION		FREQUENCY Rx	FREQUENCY Tx	CHAN	FUNCTION		FREQUENCY Rx	FREQUENCY Tx	CHAN.
See Communications Plan									

PREPARED BY (RESOURCE UNIT LEADER)	APPROVED BY (PLANNING SECTION CHIEF)	DATE	TIME
ANGIE SIMPSON (T)	CHRISTY MERRITT (T) Chsty Merritt	09/28/2020	2200

AIR OPERATIONS SUMMARY

PREPARED BY: Doug Ledgerwood **PREPARED DATE/TIME:** 09/28/20 2000

1. INCIDENT NAME:	2. OPERATIONAL PERIOD DATE: *09/28/2020*	Ready Reserve:
Riverside/Beachie Creek	Sunrise: 0707 Sunset: 1854	23HT for IA

4. REMARKS *(Safety Notes, Hazards, Air Operations Special Equipment, TFR Coordinates, etc.):*
BE AWARE of Congested area; strong winds; topography; **Drones, other emergency A/C in TFR**
Aircraft costs to be emailed to kathleen_high@firenet.gov or text (b)(6)
Correspondence to helibase should be sent to kyle.d.johnson@usda.gov

5. TFR
Riverside: None
Beachie Cr.: 0/2426
Frequency: (b)(7)(F)

6. PERSONNEL	Phone	7. FREQUENCIES	AM	FM
AOBD: Doug Ledgerwood	(b)(6)	Air to Air: Riverside Primary Secondary	(b)(7)(F)	
ATGS: Various, through Dispatch A/C Desk		Air to Ground: Riverside Primary		
HEBM: Kyle Johnson HEBM (t): Steve Spellberg	(b)(6)	Air to Air: Beachie Cr. Primary Secondary		
FAO Riverside: Christy Bullard		Air to Ground: Beachie		
FAO Beachie Creek: Keith Haskins		Command		
		National Flight Following		
		AIR Guard		
		Lionshead AM		

8. FIXED-WING	# Avail / Type / Make-Model / FAA N# / Base(s)
Airtankers	Upon request through Command
Air Attack	Riverside through Columbia Communication Center. 360-891-5141 Beachie Cr. through Eugene Dispatch Center. 541-225-6400
Iron Crown Helibase	44 56.512 x 122 45.753

9. HELICOPTERS (Use Additional Sheets as Necessary)

FAA N#	TY	MAKE MODEL	HLB	AVAIL	REMARKS	FAA N#	TY	MAKE MODEL	HLB	AVAIL	REMARKS
(b)(6)	1	Chinook	Madras	0900	Water, snorkle	(b)(6)	3	B-407	Iron Crown	Unavail	Water/PAX/Recon
	1	S-64E	Iron Crown	0900	Water, snorkle		3	AS350-B3	Iron Crown	0900	Recon/IA/Bucket
	2	Bell 205++	Iron Crown	0900	Water/RAPP						

INCIDENT RADIO COMMUNICATIONS PLAN (ICS 205)

Controlled Unclassified Information//Basic

1. Incident Name:	2. Date/Time Prepared:	3. Operational Period: DAY	
RIVERSIDE	Date: 09/28/2020 Time: 2020	Date/Time From: 09/29/2020 0700 TUE	Date/Time To: 09/29/2020 2100 TUE

4. Basic Radio Channel Use:

Zone Group	Ch #	Function	Channel Name/Trunked Radio System Talkgroup	Assignment	RX Freq	RX Tone/NAC	TX Freq	TX Tone/NAC	Mode (A,D, or M)	Remarks
	1	TACTICAL	TAC 1	AA/ZZ	(b)(7)(F)				A	
	2	TACTICAL	TAC 2	NO ASSIGNMENT					A	
	3	TACTICAL	TAC 3	NO ASSIGNMENT					A	
	4	TACTICAL	TAC 4	DIV CC/FF/KK/MM					A	
	5	TACTICAL	TAC 5	DIVOO/PP/QQ/RR					A	
	6	TACTICAL	TAC 6	DIV UU/WW					A	
	7	COMMAND	CMD 7	DIVS CC & FF					A	LOCATED ON TUMALA Linked to CMD 8,9,10,11
	8	COMMAND	CMD 8	DIVS KK, MM & OO					A	LOCATED ON WHALEHEAD Linked to CMD 7,9,10,11
	9	COMMAND	CMD 9	DIV AA/ZZ					A	LOCATED ON GOAT MTN Linked to CMD 7,8,10,11
	10	COMMAND	CMD 10	DIV UU/WW					A	LOCATED NEAR DP 78 Linked to CMD 7,8,9,11
	11	COMMAND	CMD 11	DIVS PP, QQ,RR					A	LOCATED ON MT LOWE Linked to CMD 7,8,9,10
	12	AIR TO GROUND	A/G PRIMARY	ALL DIVS					A	ASSIIGNED TO RIVERSIDE FIRE
	13	COMMAND	TUMALA	MT HOOD NF					A	Backup IWI to Columbia Cascade Dispatch
	14	COMMAND	WHALESHEAD	MT HOOD NF					A	Backup IWI to Columbia Cascade Dispatch
	15	TACTICAL	ODF RED NET	INTEROPERABILITY					A	ODF INTEROPERABILTY
	16	AIR GUARD	AIR GUARD	ALL DIVS					A	EMERGENCY AIRCRAFT CONTACT

5. Special Instructions: Call Communications on Command or (b)(6) for Line Orders.

6. Prepared By (Communications Unit Leader)	Name: JEFF KEENER	Signature:
ICS 205	IAP Page	Date/Time: 09/28/2020 2020

INCIDENT RADIO COMMUNICATIONS PLAN (ICS 205)

Controlled Unclassified Information//Basic

1. Incident Name:	2. Date/Time Prepared:	3. Operational Period: DAY	
BEACHIE CREEK	Date: 09/28/2020 Time: 2020	Date/Time From: 09/29/2020 0700 TUE	Date/Time To: 09/29/2020 2100 TUE

4. Basic Radio Channel Use:

Zone Group	Ch #	Function	Channel Name/Trunked Radio System Talkgroup	Assignment	RX Freq	RX Tone/NAC	TX Freq	TX Tone/NAC	Mode (A,D, or M)	Remarks
2	1	TACTICAL	TAC 1	DIV Z	(b)(7)(F)				A	
2	2	TACTICAL	TAC 2	DIV F/H/K					A	
2	3	TACTICAL	TAC 3	DIV L/N					A	
2	4	TACTICAL	TAC 4	DIV R/W					A	
2	5	TACTICAL	TAC 5	DIV Z					A	
2	6	TACTICAL	TAC 6						A	
2	7	TACTICAL	STRC TAC						A	STATE FIRE NET
2	8	COMMAND	CMD 8	NOT INSTALLED					A	OUT OF SERVICE
2	9	COMMAND	CMD 9						A	LOCATED ON HALLS RIDGE LINKED TO CMD 10, 11, 12
2	10	COMMAND	CMD 10						A	SWEET SPRINGS MTN. LINKED TO CMD 9, 11, 12
2	11	COMMAND	CMD 11						A	RAIDER RIDGE LINKED TO CMD 9, 10 12
2	12	COMMAND	CMD 12						A	HIGH HILL LINKED TO CMD 9, 10 ,11
2	13	AIR TO GROUND	A/G PRIMARY	BEACHIE CREEK					A	PRIMARY AND MEDICAL A/G
2	14	AIR TO GROUND	A/G SECONDARY	BEACHIE CREEK						SECONDARY A/G
2	15	AIR TO GROUND	VMED28						A	UNASSIGNED
2	16	AIR GUARD	AIR GUARD	ALL DIVS					A	EMERGENCY AIRCRAFT CONTACT

5. Special Instructions: Call Communications on Command or (b)(6) for Line Orders.

6. Prepared By (Communications Unit Leader)	Name: JEFF KEENER COML	Signature:
ICS 205	**IAP Page**	Date/Time: 09/28/2020 2020

INCIDENT RADIO COMMUNICATIONS PLAN (ICS 205)

Controlled Unclassified Information//Basic

1. Incident Name:	2. Date/Time Prepared:	3. Operational Period: DAY	
Beachie Initial Attack	Date: 09/28/2020 Time: 2020	Date/Time From: 09/29/2020 0700 TUE	Date/Time To: 09/29/2020 2100 TUE

4. Basic Radio Channel Use:

Zone Group	Ch #	Function	Channel Name/Trunked Radio System Talkgroup	Assignment	RX Freq	RX Tone/NAC	TX Freq	TX Tone/NAC	Mode (A,D, or M)	Remarks
3	1	TACTICAL	PROJ MDL	IA	(b)(7)(F)				A	WIF TAC
3	2	TACTICAL	ODF RED NET	ODF TAC					A	ODF TAC
3	3	COMMAND	WIF COFFIN						A	WIF RPTR 8 MILES SE OF DETROIT
3	4	COMMAND	WIF COUGAR						A	WIF RPTR 24 MILES SE OF DETROIT
3	5	COMMAND	WIF HUSS						A	WIF RPTR 27 MILES EAST OF SWEET HOME
3	6	COMMAND	ODF SCT						A	ODF RPTR 6 MILE WEST OF SWEET HOME
3	7	COMMAND	ODF COUGAR						A	ODF RPTR 19 MILES NE OF SWEET HOME
2	8	COMMAND	CMD 8	NOT INSTALLED					A	OUT OF SERVICE
2	9	COMMAND	CMD 9						A	LOCATED ON HALLS RIDGE LINKED TO CMD 10, 11, 12
2	10	COMMAND	CMD 10						A	SWEET SPRINGS MTN. LINKED TO CMD 9, 11, 12
2	11	COMMAND	CMD 11						A	RAIDER RIDGE LINKED TO CMD 9, 10 12
2	12	COMMAND	CMD 12						A	HIGH HILL LINKED TO CMD 9, 10 ,11
2	13	AIR TO GROUND	A/G PRIMARY	BEACHIE CREEK					A	PRIMARY AND MEDICAL A/G
2	14	AIR TO GROUND	A/G SECONDARY	BEACHIE CREEK						SECONDARY A/G
2	15	AIR TO GROUND	VMED28						A	UNASSIGNED
2	16	AIR GUARD	AIR GUARD	ALL DIVS					A	EMERGENCY AIRCRAFT CONTACT

5. Special Instructions:

6. Prepared By (Communications Unit Leader)	Name: JEFF KEENER COML	Signature:
ICS 205	**IAP Page**	Date/Time: 09/28/2020 2020

Riverside/Beachie Creek Fire Safety Message:

"A minute focused on safety can last a lifetime..."

Day Operations: September 29, 2020

Avoid bad habits...

Stay engaged!

- It's really easy to establish bad habits (most times we don't even realize we created one), but very hard to unlearn them!
- Recognize that this fire presents different challenges and opportunities, but one that still presents risks: Those risks need to be consciously considered! A problem is still a problem even if you chose to ignore it....
- Stay focused on safety from the time you get up, until the time you go to bed: safety doesn't happen by accident...
- Never get upset with someone who "calls you" on a safety-related item – Thank them for caring about you!
- Model good habits – regardless of your level in the organization!
- Don't make assumptions that your piece of fire will look/act the same as it did yesterday! Expect it ***not*** to and you'll notice small changes.
- Scan for hazards that may not have been noticed by those who have worked your area before.
- Many of the things we do as SOPs were put in place due to the misfortune of others – let's not repeat history!

KNOW YOUR OBJECTIVE:

- **TASK: What is to be done...Strategy and tactics**
- **PURPOSE: Why it is to be done...Big picture: who, what, when, where, why, etc.**
- **END STATE: How it should look when I'm done. quantify your expectations: aka: Leaders Intent**

KNOW YOUR LIMITATIONS

- **Employ your resources in accordance with their capabilities - set them up to succeed!**
- **Know yourself and your limitations -seek feedback from peers and upper management if in doubt.**



Thanks, from your Safety:

Jen Rabuck, Kevin Boness, Phil Young, John Petty, Michael Cachero, Dean Whitney, Kris Croddy, Jon Boe, Bob Habek, Pete To, Greg Vollhaber, Travis Dotson

1*

Omnis Cedo Domus

Resource Advisor (READ) Message

1. Helicopter buckets must be cleaned prior to dipping out of water sites on the Willamette and Mt Hood National Forests when coming from sites off these Forests. Buckets cleaning is not required if dipping between sites on the Forests. Only approved sites shown on the operation maps may be used for dipping without Agency Administration Approval unless lives or property are imminently threatened.

2. Use fish screens on pumps drawing water out of anadromous fish streams. Resource Advisors will work with divisions to identify these streams and get screens to the pump operators.

3. Weed Washing is required when checking in and when demobbing from the Incident. The weed wash is located in the Purple Parking Lot.

4. On Forest Service roads, a bridge inspection by a qualified engineer is needed prior to putting heavy equipment on bridges that have come in contact with fire. This inspection is needed regardless of how sound the bridge appears. Contact the Resource Advisors to schedule this. This inspection includes:
    a. Concrete bridges that have had substantial fire;
    b. Steel bridges that have had any fire on them; and
    c. Wood bridges that had fire and are still standing.

5. Do not use tracked equipment on paved roads, including FS Road 46, unless the tracks are street-approved.

6. As the fire diminishes, we will begin to encounter artifacts exposed by fire. These can be anything from old bottles and cans to arrowheads. If you encounter artifacts, take pictures, record the location and report them to the REAFs. Do not remove any artifacts. These are reminders of the people that use to live here and can tell us important information about how they lived.

Riverside Fire & Beachie Creek Fire
Virtual Timekeeping Finance Message

PLEASE CONTINUE TO COMMUNICATE WITH FINANCE VIA THE ORIGINAL FIRE YOU WERE ORDER FOR

Fire Name: Riverside Fire	**Fire Name:** Beachie Creek Fire
Fire Number: OR-MHF-000859	**Fire Number:** OR-WIF-200299
Accounting Code (b)(4)	**Accounting Code:** (b)(4)
Finance Email: 2020.riverside.finance@firenet.gov	**Finance Email:** 2020.beachiecreek.finance@firenet.gov
Finance Phone #: (b)(6)	**Finance Phone #:** (b)(6)

Please submit your documentation using the QR code or email addresses below:

Note: Email subject line must include one of the following: CTR, Time, or Shift Ticket

Fire Name: Riverside Fire	**Fire Name:** Beachie Creek Fire
Finance Email: 2020.riverside.finance@firenet.gov	**Finance Email:** 2020.beachiecreek.finance@firenet.gov

Riverside/Beachie Creek Fire Demob Instructions

Follow these steps in the order below:

- ☐ 1. Email crew **time** and **equipment** shift tickets to 2020.riverside.finance@firenet.gov for Riverside resources
  or
  2020.beachiecreek.finance@firenet.gov for Beachie Cr resources

- ☐ 2. Inspections are only required for contractors that have damage and want to make a claim. The inspection is optional for agency resources. Inspections are available at Mill Staging (760 Hwy 224; Estacada) or Beachie Creek ICP (4000 Lancaster N.E.; Salem). If you get an inspection, **Scan the QR code** at the time of inspection.

- ☐ 3. **Weed wash** is required for any vehicle that has the left the pavement. The Weed Wash stations are located at Mill Staging (760 Hwy 224; Estacada) and Beachie Creek ICP (4000 Lancaster N.E.; Salem). **Scan the QR code** located at the Weed Wash station.

- ☐ 4. Return any items you checked out from **Supply** and/or **Communications.**

- ☐ 5. Email any evaluations or training documentation to: 2020.riverside.dmob@firenet.gov

- ☐ 6. Call the **Demob Unit** at (b)(6)

- ☐ 7. **Finance** will call you to arrange completion of financial documents. After you are done you may start your travel.

Riverside Fire Tentative Demob List

9/29/2020

CREWS			
C-15	0830	(HC2)	HC2 DUST BUSTERS PLUS
C-25	0900	(CC)	NW-MHF TLJC #1
EQUIPMENT			
E-114	0815	(ENG3)	ENG3 SCHOLL FIRE
E-129	0845	(ENG6)	ENG6 METHOW RIVER WILDFIRE
E-134	0930	(ENG6)	ENG6 CROWN CHASER
E-136	0945	(ENG6)	ENG6 ROGUE VALLEY 02
E-7	1000	(ENG4)	ENG4 AAA THUNDERBOLT
OVERHEAD			
O-130	0700	(DIVS)	MORGAN, IAN
O-264	0715	(SOF2)	MCRAE, DAMON
O-148	0730	(DIVS)	KENNEDY, JOSEPH
O-140	0745	(TFLD)	SEDGEMAN, MICHAEL P
O-11	0915	(FELB)	CLEMENT, DAVID
O-80	1730	(EQPI)	FORD, KENNETH E

9/30/2020

CREWS			
C-19	0730	(HC2)	HC2 OREGON WOODS INC
EQUIPMENT			
E-125	0745	(ENG6)	ENG6 PURGATOIRE RIVER 361
E-6	0800	(ENG4)	ENG4 CHEWACK WILDFIRE
E-146	0815	(WTS2)	WTS2 M AND D TENDERS LLC
E-175	0830	(EMPF)	REMS WILDERNESS MEDICS
OVERHEAD			
O-160	0715	(HEQB)	BOROWSKI, MICHAEL
O-282	0715	(DRIV)	VINING, REBECCA
O-191	0800	(ARCH)	SCHUCHARDT, ASHLEY
O-262	0815	(SOFR)	CONNOR, FRANK
O-204	0900	(EMPF)	KAISER, JEFF
O-233	1200	(EQTR)	HARTWOOD, BETH ANN
O-254	1900	(EQPM)	GILL JR, ROBERT
O-117	1900	(EQPI)	WICE, TRAVIS

Beachie Creek Fire Tentative Demob List

9/29/2020

EQUIPMENT

E-83	0730	(AMBU)	OR-R06 - FIRELINE MEDICS, T2
E-121	0800	(PU)	OR-R06 - FIRST STRIKE - PU -

OVERHEAD

O-152	0715	(EMTF)	BUCHANAN, SETH
O-309	0730	(GSUL)	AMENT, BRADLEY J
O-282	0745	(HEQB)	BOSSERT, OLIVER
O-311	0800	(MEDL)	DOLAN, MELANIE N
O-151	0815	(THSP)	TURNER, DON W
O-355	0845	(TIME)	BACA, ANN
O-456	1500	(ITSS)	LYNCH, BRIAN J

9/30/2020

CREWS

C-26	0715	(HC2)	OR-SUF - SIUSLAW NF HAND
C-33	0745	(HC2)	NORTHERN COLUMBIA

OVERHEAD

O-185	0700	(EMTF)	FIRELINE MEDICS BRAEDEN
O-351	0715	(EQPM)	MATTHEWS, DANIEL WILLIAM
O-296.49	0730	(EQTR)	BACA, ANN
O-341	0745	(GISS)	TYLER, DAVID R
O-167	0800	(HECM)	JARODSKY, JONATHAN HEINZ
O-287	0815	(HECM)	WALLNER, KEVIN A
O-327	0830	(HECM)	LEE, WILLIAM
O-333	0845	(ORDM)	ROGERS, CYNTHIA
O-296.10	0900	(OSC1)	ARTHUR, ROBERT S
O-475	0915	(OSC1)	MONTOYA, DANNY
O-296.47	0930	(TIME)	MACHT, MEGAN E

Human Resource Message

Riverside/Beachie Creek Fire
September 29, 2020

Before you speak…

T H I N K

T Is it TRUE?

H Is it HELPFUL?

I Is it INSPIRING?

N Is it NECESSARY?

K Is it KIND?

Do something today that will make your future-self proud!

Jacquelyn Oaks and Mary Rourke
(b)(6) (b)(6)

We are now located in Building 5, Room 249 at the top of the stairs

Riverside/Beachie Creek Phone List	
Public Information	206-735-1271 206-735-6429
Human Resources	(b)(6)
Safety	
Medical	
Operations	
Air Operations	
Logistics	
Communications	
Ordering	
Facilities	
Supply	
Ground Support	
Finance	
Plans	
Demob	
Resources	
Check-in	

ACTIVITY LOG (ICS 214)

1. Incident Name:	2. Operational Period: Date From: Time From:	Date To: Time To:

3. Name:	4. ICS Position:	5. Home Agency (and Unit):

6. Resources Assigned:

Name	ICS Position	Home Agency (and Unit)

7. Activity Log:

Date/Time	Notable Activities

8. Prepared by: Name: _____ Position/Title: _____ Signature: _____

ICS 214, Page 1 Date/Time: _____

Prevention and Management of COVID-19 During Wildland Fire Operations

Keep yourself and your peers safe by practicing these measures whenever possible

Practice Social/Physical Distancing

- Do not gather in groups or shake hands.
- Hold necessary meetings outside and maintain a social distance of 6 feet at a minimum.

- Use radios, remote units, and virtual technology for communications as much as possible.

- Establish smaller spike camps to insulate crews/modules from each other and outside personnel and resources (Module as One).



- Keep newly onboarded crewmembers separate for 2 weeks.
- Create separate spaces in offices and housing and stagger work hours.

- Wear cloth face coverings and practice hand hygiene when riding in vehicles or coming into contact with outside resources, personnel, or the general public.

Clean and Disinfect

- Clean and disinfect shared areas and high touch surfaces in workplaces, vehicles, and housing at regular intervals.
- Use appropriate PPE and follow product label instructions when cleaning and disinfecting.

- Do not share dishes, drinking glasses, cups, eating utensils, towels, or bedding without appropriately sanitizing them.
- Minimize equipment sharing, disinfect equipment, and wash/sanitize hands before and after use.

Maintain a Healthy Workforce

- Monitor your own health and maintain awareness of symptoms.
- Prioritize rest, proper hydration, and nutrition to reduce cumulative fatigue.
- Practice rigorous sanitation and personal hygiene, including covering coughs and sneezes and washing/sanitizing hands.
- Conduct symptom screening, including temperature checks, at duty stations or on incidents.
- Mitigate smoke exposure whenever possible.
- Assign at-risk individuals to duties that reduce their potential for contracting the illness.

Prevent the Spread of COVID-19

- Separate sick individuals; provide a separate bedroom, bathroom, and essential supplies.
- Sick individuals must wear a face mask or cloth covering over their nose and mouth and maintain a 6-foot distance.
- Seek immediate medical attention if someone develops emergency warning signs for COVID-19.
- Only discontinue isolation after meeting CDC criteria.

Wear Face Coverings/Masks

- Wear cloth face coverings and practice hand hygiene when riding in vehicles or coming into contact with outside resources, personnel, or the general public.
- Cloth face coverings worn over the mouth and nose should be washed with soap and water after each use. Do not use face coverings that are less than 2 layers thick.
- Do not use face coverings or masks with valves.
- Disposable face and surgical masks worn over the mouth and nose should be discarded after one use.
- A face shield does not take the place of a cloth face covering or mask.
- N95 filtering facepiece respirators are PPE and have a close facial fit and efficient filtration of airborne particles.

Other Resources

- Centers for Disease Control and Prevention: *https://www.cdc.gov/coronavirus/2019-ncov/*.
- National Wildfire Coordinating Group: *https://www.nwcg.gov/committees/emergency-medical-committee/infectious-disease-guidance*.

WILDLAND FIRE COVID-19 SCREENING TOOL

Today or in the past 24 hours, have you had any of the following symptoms[4]?

Symptom
Cough more than expected?
Shortness of breath or difficulty breathing?
Fever?
Chills?
Muscle pain outside your normal for firefighting?
Sore throat?
New loss of taste or smell?
** Take temperature with no-touch thermometer, if available **

Instructions for Screening

Item	What to Do
If resource has a cough that is more than expected, shortness of breath or difficulty breathing, or any other symptoms listed.	DO NOT MOBILIZE
At Entries: Consider adequate number of personnel needed for screening. Although medical personnel are ideal, screeners do not have to be medically trained. If resource has cough, shortness of breath or difficulty breathing, or any other listed symptoms including fever (over 100.4) at entry.	DO NOT ANNOUNCE Ask individual to step aside and follow the steps below.

Steps to follow
Escort symptomatic individual to isolation area.
Isolation support personnel should begin documentation.
Have symptomatic individual contact Supervisor for further direction.
Notify public health officials.
Have individual transported as appropriate.
Protect and secure any collected Personal Identifiable Information (PII) or Personal Health Information (PHI).

IF YOU EXPERIENCE COVID-19 SYMPTOMS, CONTACT IMMEDIATELY:
TODD MIRANDA
(b)(6)

[4] Symptoms of Coronavirus
https://www.cdc.gov/coronavirus/2019-ncov/symptoms-testing/symptoms.html

MEDICAL PLAN (ICS 206 WF)

Incident/Project Name	1. Operational Period
Riverside/Beachie Creek Fire	Date/Time **9/29/2020 0700-2100**

2. Ground Ambulance Services

Name	Complete Address	Phone Contact	ALS (ADVANCED LIFE SUPPORT)	BLS (BASIC LIFE SUPPORT)
AMERICAN MEDICAL RESPONSE (AMR)	12438 SE Capps Rd Clackamas, OR 97015	Dial 9-1-1	YES	
CANBY FIRE DISTRICT	221 s. Pine St. Canby, OR 97013	Dial 9-1-1	YES	
MOLALLA RURAL FIRE PROTECTION DISTRICT	320 N. Molalla Ave, Molalla, OR 97038	Dial 9-1-1	YES	

3. Air Ambulance Services

Name	Phone / Air to Ground	Capability
Life Flight Call Sign – LIFE FLIGHT 2	Call 9-1-1 1-800-232-0911	Commercial Air Ambulance: Augusta. Advanced Life Support (ALS) RN & Paramedic, Day and Night Capabilities
Oregon Air National Guard - Salem	Call Riverside Communications	Military Black Hawk, (ALS) Paramedic, Hoist Capable (day or night), day and night vision capable. Patient delivery to ambulance for transport, or can fly to definitive care

4. Hospitals

Name Complete Address	GPS Datum – WGS 84 Coordinate Standard Degrees Decimal Minutes DD° MM.MMM' N - Lat DD° MM.MMM' W - Long	Travel Times AIR	Travel Times GRND	Phone	Helipad Yes/No	Level of Care
LEGACY EMANUEL MEDICAL CENTER 2801 N Gantenbein Ave Portland, OR 97227	LAT: 45° 32.516' N LONG: 122° 40.175' W VHF: N/A	10 min	95 Min	ER MAIN: (503) 413-1163 ER CHARGE: (503) 413-1163	Yes	Level 1 Trauma Center ABA BURN CENTER
OREGON HEALTH SCIENCE UNIVERSITY HOSPITAL (OHSU) 3181 SW Sam Jackson Park Rd, Portland, OR 97239	LAT: 45° 29.996' N LONG: 122° 41.127' W VHF: N/A	10 Min	90 Min	ER MAIN: (503) 494-7550	Yes	Level 1 Trauma Center
LEGACY MOUNT HOOD MEDICAL CENTER 24800 S.E. Stark St. Gresham OR 97030	LAT: 45° 31.029' N LONG: 122° 24.449' W VHF: N/A	10 Min	45 Min	ER MAIN: (503) 674-1400	Yes	No Trauma Designation
ADVENTIST HEALTH PORTLAND 10123 SE Market St, Portland, OR 97216	LAT: 45° 30.736' N LONG: 122° 33.544' W VHF: N/A	10 Min	65 Min	ER MAIN: (503) 251-6168	Yes	No Trauma Designation
PROVIDENCE WILLAMETTE FALLS MEDICAL CENTER 1500 Division St Oregon City, OR 97045	LAT: 45° 21.381' N LONG: 122° 35.188' W VHF: N/A	10 Min	120 Min	ER MAIN: (503) 657-6742	YES	Level 4 Trauma Center

5. Branch / Division / Group	Area Location Capability	
BRANCH I - DIVS AA/ZZ	EMS Responders & Capability:	**AMBO 9: R SPOONER/J HACKNEY** **MEDIC 2: S. RARIG**
	Equipment Available on Scene:	ALS KIT / 4WD
	Medical Emergency Channel:	Command / 911
	ETA for Ambulance to Scene:	ALL TIMES APPROXIMATE
	Air:	10 mins.
	Ground:	60 mins.
	Approved Helispot:	**NONE**

MEDICAL PLAN (ICS 206 WF)

BRANCH 1 – DIVS UU/WW	Equipment Available on Scene:	**AMBO 3: S.BANGS** **AMBO 8: C. GLASSER** **MEDIC 8: J.KAISER** **REM 2 R. HENRICKSON**	
	Medical Emergency Channel:	Command / 911	
	ETA for Ambulance to Scene:	ALL TIMES APPROXIMATE	
	Air:	10 mins.	
	Ground:	60 mins.	
	Approved Helispot:	**NONE**	
BRANCH I –DIVS F/H/K	EMS Responders & Capability:	**AMBO 2: T. RICHARDS** **AMBO 1: T HOWARD** **MEDIC 4: J. ROBINSON** **MEDIC 7: C. JAGER**	
	Equipment Available on Scene:	**NONE**	
	Medical Emergency Channel:	Command / 911	
	ETA for Ambulance to Scene:	ALL TIMES APPROXIMATE	
	Air:	10 mins.	
	Ground:	60 mins.	
	Approved Helispot:	**NONE**	
BRANCH I – DIVS L/N	EMS Responders & Capability:	**UNSTAFFED**	
	Equipment Available on Scene:	ALS KIT / 4WD	
	Medical Emergency Channel:	Command / 911	
	ETA for Ambulance to Scene:	ALL TIMES APPROXIMATE	
	Air:	10 mins.	
	Ground:	75 mins.	
	Approved Helispot:	**NONE**	
BRANCH II – DIVS A	EMS Responders & Capability:	**AMBO 3: B. PINGREE** **ALPHA MEDICS: C. ROSE, C. WALLACE, D. BARTEE , E. CROSS**	
	Equipment Available on Scene:	ALS 4x4 UTV	
	Medical Emergency Channel:	Command/911	
	ETA for Ambulance to Scene:	ALL TIMES APPROXIMATE	
	Air:	10 mins	
	Ground:	120 mins	
	Approved Helispot:	H-40	H-45
	Lat:	45° 12.38' N	45° 13.43' N
	Long:	122° 6.62' W	122° 0.812' W
BRANCH II – DIVS Z	EMS Responders & Capability:	**ZULA MEDICS: B. BLUE, C. AHRENDT**	
	Equipment Available on Scene:	ALS 4x4 UTV	
	Medical Emergency Channel:	Command/911	
	ETA for Ambulance to Scene:	ALL TIMES APPROXIMATE	
	Air:	10 mins	
BRANCH II – DIVS R/W	Ground:	120 mins	
	Approved Helispot:	**NONE**	
	EMS Responders and Capabilities	**R/W MEDICS: CASWELL, S. SILVERSTEIN, W. BURRIS, A. SMITH** **AMBO 4: G. JOSIPODICH** **REM I: T.SANDER** **AMBO 2: K.MEADE**	
	Equipment Available on Scene:	ALS 4x4 UTV	
	Medical Emergency Channel:	Command/911	
	ETA for Ambulance to Scene:	ALL TIMES APPROXIMATE	
	Air:	10 mins	
	Ground:	120 mins	

MEDICAL PLAN (ICS 206 WF)

	Approved Helispot:	**NONE**		
BRANCH III – DIVS CC/FF/KK/OO/PP/QQ/RR	EMS Responders & Capability:	**AMBO 2: T OLSON** **AMBO 6: J MILLER** **MEDIC 4: J ROBINSON** **MEDIC 7: C JAGER**		
		UNSTAFFED		
	Equipment Available on Scene:	ALS 4x4 UTV		
	Medical Emergency Channel:	Command/911		
	ETA for Ambulance to Scene:	ALL TIMES APPROXIMATE		
	Air:	10 mins		
	Ground:	120 mins		
	Approved Helispot:	H-50	H-52	H-60
	Lat:	45° 7.88' N	45° 7.19' N	45° 4.67' N
	Long:	122° 2.00' W	122° 1.08' W	122° 3.437' W
6. Date: 9/28/2020	7. Prepared By (MEDL) JIM POWELL		8. Reviewed By (Safety Officer) – JEN RABUCK	

MEDICAL PLAN (ICS 206 WF)

Medical Incident Report

FOR A NON-EMERGENCY INCIDENT, WORK THROUGH CHAIN OF COMMAND TO REPORT AND TRANSPORT INJURED PERSONNEL AS NECESSARY.

FOR A MEDICAL EMERGENCY: IDENTIFY ON SCENE INCIDENT COMMANDER BY NAME AND POSITION AND ANNOUNCE "MEDICAL EMERGENCY" TO INITIATE RESPONSE FROM IMT COMMUNICATIONS/DISPATCH.

Use the following items to communicate situation to communications/dispatch.

1. CONTACT COMMUNICATIONS / DISPATCH (Verify correct frequency prior to starting report)
Ex: "Communications, Div. Alpha. Stand-by for Emergency Traffic."

2. INCIDENT STATUS: *Provide incident summary (including number of patients) and command structure.*
Ex: "Communications, I have a Red priority patient, unconscious, struck by a falling tree. Requesting air ambulance to Forest Road 1 at (Lat./Long.) This will be the Trout Meadow Medical, IC is TFLD Jones. EMT Smith is providing medical care."

Severity of Emergency / Transport Priority	☐ **RED / PRIORITY 1 Life or limb threatening injury or illness. Evacuation need is IMMEDIATE** *Ex: Unconscious, difficulty breathing, bleeding severely, 2° – 3° burns more than 4 palm sizes, heat stroke, disoriented.* ☐ **YELLOW / PRIORITY 2 Serious Injury or illness. Evacuation may be DELAYED if necessary.** *Ex: Significant trauma, unable to walk, 2° – 3° burns not more than 1-3 palm sizes.* ☐ **GREEN / PRIORITY 3 Minor Injury or Illness. Non-Emergency transport** *Ex: Sprains, strains, minor heat-related illness.*	
Nature of Injury or Illness & Mechanism of Injury		*Brief Summary of Injury or Illness (Ex: Unconscious, Struck by Falling Tree)*
Transport Request		*Air Ambulance / Short Haul/Hoist Ground Ambulance / Other*
Patient Location		*Descriptive Location & Lat. / Long. (WGS84)*
Incident Name		*Geographic Name + "Medical" (Ex: Trout Meadow Medical)*
On-Scene Incident Commander		*Name of on-scene IC of Incident within an Incident (Ex: TFLD Jones)*
Patient Care		*Name of Care Provider (Ex: EMT Smith)*

3. INITIAL PATIENT ASSESSMENT: *Complete this section for each patient as applicable (start with the most severe patient)*

Patient Assessment: See IRPG page 106

Treatment:

4. TRANSPORT PLAN:

Evacuation Location (*if different*): (*Descriptive Location (drop point, intersection, etc.) or Lat. / Long.*) Patient's ETA to Evacuation Location:

Helispot / Extraction Site Size and Hazards:

5. ADDITIONAL RESOURCES / EQUIPMENT NEEDS:

Example: Paramedic/EMT, Crews, Immobilization Devices, AED, Oxygen, Trauma Bag, IV/Fluid(s), Splints, Rope rescue, Wheeled litter, HAZMAT, Extrication

6. COMMUNICATIONS: Identify State Air/Ground EMS Frequencies and Hospital Contacts as applicable

Function	Channel Name/Number	Receive (RX)	Tone/NAC *	Transmit (TX)	Tone/NAC *
COMMAND					
AIR-TO-GRND					
TACTICAL					

7. CONTINGENCY: ***Considerations:*** ***If primary options fail, what actions can be implemented in conjunction with primary evacuation method? Be thinking ahead.***

8. ADDITIONAL INFORMATION: *Updates/Changes, etc.*

REMEMBER: Confirm ETA's of resources ordered. Act according to your level of training. Be Alert. Keep Calm. Think Clearly. Act Decisively.

Riverside and Beachie Creek Fires

INCIDENT ACTION PLAN

September 30, 2020

Day Operational Period: 0700-2100

Riverside	Beachie Creek
OR-MHF-000859	OR-WIF-200299
(b)(4)	
NKP2	NFN5

Maps

IAP (Password Protected)

Remote Check-In

Daily COVID-19 Screening

Livestream Briefing

FIRE INFORMATION

Phone: (509) 228-7805

INCIDENT OBJECTIVES (ICS 202)

1. Incident Name: Riverside/Beachie Creek Fires	2. Operational Period: Date From: 9/30/2020 Time From: 0700	Date To: 9/30/2020 Time To: 2100

3. Leader's Intent

Success is defined as achieving objectives with the least firefighter exposure necessary. Effectively implement a value-driven strategy that utilizes a mix of tactics, i.e. direct, indirect, point-protection and confinement, when and where the probability of success is high. Adhere to the core values of **Duty**, **Respect** and **Integrity**.

Values at Risk

- Incident personnel and the citizens impacted by the incident
- Rural communities impacted by the incident
- Improved properties and infrastructure
- Federal, State and Private forest resources
- Transportation corridors and Scenic Byways
- Ancestral tribal lands, archaeological, historical and cultural resources
- Designated Wilderness and Wild & Scenic Rivers.
- Wildlife and fisheries resources and habitat, to include federally listed species such as northern spotted owl, Coho and Chinook salmon, steelhead and bull trout.

Incident Objectives

- Ensure all actions reflect a commitment to firefighter, first responder and public safety through the development of tactical operations that are commensurate with values at risk and have a high probability of success.
- Take appropriate actions to limit the size and duration of the incident to minimize smoke impacts on local communities.
- Use appropriate strategies to minimize impacts of high intensity fire to important natural resource values and other important natural resources
- Minimize damage to structures, private property, infrastructure, and private forest resources.
- Identify suppression repair needs where containment has been reached and implement actions to address needs per agency specific standards.
- Effectively manage incident costs through the selection and implementation of strategies and tactics that have a high probability of success in meeting objectives.
- Maintain or enhance relationships with, and provide timely and accurate information to cooperating agencies, stakeholders, property owners, public and media on the fire status and incident activities.
- Manage rapid, safe, and efficient initial attack within the identified Initial attack boundaries. Coordinate with local agencies and support initial attack as requested.
- Employ and enforce recognized Best Management Practices to minimize the spread of COVID and look for ways to enhance COVID mitigation measures.
- Create and maintain a work environment in which people are treated with respect and dignity.

4. Operational Period Command Emphasis:

- Be sensitive to and minimize impacts of your presence in communities, neighborhoods and individuals impacted by the incident.
- Resources will maintain "module of one" separation. Masks will be required in meetings and briefings, and when interacting in close proximity (less than 6 feet) with individuals.
- Engage the host agencies and resource advisors to effectively protect values and minimize impacts.
- Work to improve mapping to support development of specific repair efforts.
- Support BAER and ESR planning efforts.

5. Incident Action Plan (the items checked below are included in this Incident Action Plan):

☑	ICS 203	☐	ICS 207		Other Attachments:
☑	ICS 204	☑	ICS 208	☑	Safety Message
☑	ICS 205	☐	Map/Chart	☐	Delib. Risk Assessment
☐	ICS 205A	☑	Weather Forecast	☑	Check-in-Demob & Time Processing
☑	ICS 206	☑	Fire Behavior	☑	COVID Information

6. Prepared by: Name: Christy Merritt Position/Title: PSC (t) Signature: Christy Merritt

7. Approved by Incident Commander (t): Name: Noel Livingston Signature:

ICS 202	IAP Page _____	Date/Time: 09/29/2020 2100

ORGANIZATION ASSIGNMENT LIST	
1. Incident Name Riverside/Beachie Creek Fires	
2. Date 09/29/2020	**3. Time** 1900
4. Operational Period 9/30/20 0700-2100	
5. Incident Commander and Staff	
Incident Commander	Noel Livingston, Randy Johnson (t)
Liaison Officer	Ed Lewis, Dan Shoun
Safety Officer	Jennifer Rabuck, Phil Young
Deputy Safety Officer	Kevin Boness
Information Officer	Celeste Prescott, Shannon O'Brien (t), Katy O'Hara (t)
Human Resources	Jacquelyn Oakes, Mary Rourke
6. Agency Representative	
USFS Riverside/Beachie Cr AA	Dave Warnack
USFS Riverside AREP	Karen Schroyer
USFS Beachie Creek AREP	Slater Turner
Bureau of Land Mangement	John Huston
Oregon Dept. of Forestry AADM	Mike Shaw
Oregon Dept. of Forestry AREP	Michael Curran
British Columbia AREP	Kim Janowsky, Rob Bardossy, Steve Mathlashewski
BAER Team Liason	Todd Reinwald
7. Planning Section	
Chief	Mike Burnett, Nathan Jeffries (virtual), Christy Merritt (t)
Resource Unit Leader	Angie Simpson, John Donahue
Situation Unit Leader	Chris Buhrig, Ben Kendall (t)
Demobilization Unit Leader	Ed Morgan
Documentation Unit Leader	Joey Kosiorowski
GIS Specialist	Alicia Beat, Calvin Jones, Jason Duke (virtual), Lindsey Kiesz (t)
Fire Behavior Analyst	Jason McGovern
Incident Meteorologist	Christian Cassell, Steve Bodnar
Training Specialist	Stephen Erkelenz
Status Check In	Christine Dahlen, Sue Mahanes
8. Logistics Section (continued)	
Chief	Cindy Wedekind, Kelly Jennings, Michael Dunn, Dave Willis (t)
Supply Unit Leader	Benjamin Hauck
Facilities Unit Leader	Bob Bender
Medical Unit Leader	Jim Powell
Food Unit Leader	Ree Ella von Borstel
Receiving Manager	Carlos Santillana
Security Manager	Regan Eivers
Communication Unit Leader	Jeffery Keener, John Moulder
INCM	Bill Atchley
Communications Tech	Aimee Hoefs
Ordering Manager	Geoffrey Tweed, Dustin Totten (t)
Computer Tech. Specialist	Brian Lamb, Juana Hernandez (t), Abby Baur (t)

9. Operations Section	
Field Ops Chief Riverside	Nathan Goodrich
Field Ops Chief Beachie Cr	Cody Rohrback, Shane Hardee (t)
Operations Chief – Planning	Hans Redinger, Russ Hamilton (t)
a. Branch I	
Branch Director	James Osborne, Tim Barnett (t)
Division AA/ZZ	James Purswell, Jeff Weer (t)
Division UU/WW	Bob Johnson, Chad Lauer (t)
Division F/H/K	Sunbear Viera, Matthew Delaney (t)
Division L/N	Unstaffed
b. Branch II	
Branch Director	Steve Anderson, Jesse Bonseck (t)
Division A	Harold Kibee
Division Z	Dan Houser, Jimmy Haigh
Division R/W	Tim Boyce, Matt Moe (t)
c. Branch III	
Branch Director	Scott Smith, Ron Simpson (t)
Division CC/FF/KK/MM	Ron Adams, Darby Thompson (t)
Dicision OO/PP/QQ/RR	Staffed by Lionshead
d. Groups/Other	
IA Group	Bil David, Steve Cook (t)
READ	Leads - Martina Kell, Darin Neff
BEAR Team Leader	John Chatel
Law Inforcement	Wilkinson
e. Air Ops Branch	
Air Operations Director	Doug Ledgerwood
10. Finance Section	
Chief	LuAnn Grover, Melissa Swain (t)
Time Unit Leader	Helen Pass
Cost Unit Leader	Kay High (virtual)
Procurement Unit Leader	Leslie Solberg (virtual)
Contract Project Inspector	Thomas Thompson, Jasin Fulwyler
Equipment Time Recorder	Tee Voigt, Beth Hartwood, Natalie Wabaunsee, Hannah Hulse, Cristina Matteson
Personnel Time Recorder	Kevin Gu, Helen Fortune (virtual)
Prepared By	
John Donahue, RESL	

Riverside Fire
Weather Forecast

FORECAST NO: 18
UNIT: OR-MHF
SHIFT DATE: Wednesday, September 30th, 2020
PREDICTION FOR: 0700 – 2100
FORECAST ISSUED: 2000 hrs. 09/29/2020

Incident Meteorologist: Christian Cassell

You can call, text, or e-mail obs to:
(b)(6) / Christian.Cassell@noaa.gov

WEATHER DISCUSSION: Very warm, dry, and unstable conditions continue above a subsidence inversion created by the heat dome that sits over the area. Below the inversion, light and variable winds can be expected with more of a typical diurnal variation with winds, temperatures, and humidity. Wildfire smoke from northern California fires will continue to be transported over the fire area and impact visibility and air quality, with both likely worsening overall with time in the coming days.

Today (0700-2100):

Weather: Sunny. Patchy smoke. Warm, dry, and unstable conditions on upper slopes and ridgetops.
Maximum Temperatures: 75-87°.
Minimum Humidity: 15-35%, lowest on upper slopes and ridgetops.
20 Foot Winds: Upslope or Variable 2 to 6 mph becoming Northwest in the afternoon.
Transport Wind: East 10 mph becoming North in the afternoon.
LAL: 1
Chc of Wetting Rain (> or = to 0.25"): 0%
Inversion Height: 2,500 ft. MSL
Afternoon Mixing Height: 15,000 ft. MSL

Tonight (2100-0700):

Weather: Clear. Areas of smoke. Warm, dry, and unstable conditions above the subsidence inversion on the upper slopes and ridgetops.
Minimum Temperatures: 55-72°, highest on upper slopes and ridgetops.
Max Humidity: Valley bottoms: 55-90%. Upper Slopes and Ridgetops: 20-35%.
20 Foot Winds: Drainage 5 mph or less.
Transport Wind: Variable 5 mph or less.
LAL: 1
Chc of Wetting Rain (> or = to 0.25"): 0%
Inversion: Near surface.

Thursday (0700-2100):

Weather: Sunny. Areas of smoke. Warm, dry, and unstable conditions on upper slopes and ridgetops.
Maximum Temperatures: 75-87°.
Minimum Humidity: 20-35%, lowest on upper slopes and ridgetops.
20 Foot Winds: Drainage less than 5 mph becoming Northwest 3 to 7 mph in the afternoon.
Transport Wind: Variable 5 mph or less becoming Northwest 5 to 10 mph in the afternoon.
LAL: 1
Chc of Wetting Rain (> or = to 0.25"): 0%
Inversion Height: 2,500 ft. MSL
Afternoon Mixing Height: 18,000 ft. MSL

3-5 Day Outlook (Friday-Sunday):

The persistent heat dome over the area will weaken and retreat somewhat, resulting in a slow trend of moderating temperatures and humidity back toward normal readings. Increased cloud cover is possible for at least part of the day Sunday as a weak, dry disturbance moves across the area. The big question mark during this time will be how much smoke is transported north from wildfires in California, and what extent they will impact visibility, air quality, and sky cover. High Temps: 67-82°. Min Humidity: 30-50%. Low Temps: 45-65°, highest above subsidence inversion toward upper slopes and ridgetops. Max Humidity: 45-90%, lowest toward upper slopes and ridgetops.

Beachie Creek Fire Weather Forecast

FORECAST NO: 26
PREDICTION FOR: Wednesday
SHIFT DATE: Sep 30, 2020
ISSUED: 1900, Sep 29, 2020
UNIT: Willamette NF/BLM/ODF

Incident Meteorologist: Steve Bodnar

Signed:

You can call, text, or email obs to:
(b)(6) / stephen.bodnar@noaa.gov

...INCREASING SMOKE, OTHERWISE WARM AND DRY...

DISCUSSION: High pressure has become established aloft and will result in strong subsidence inversions over the next few days. This will promote light terrain driven winds along with warm and dry conditions. Thermal belts developing along the mid slopes will result in poor overnight recoveries. Smoke trickling north from California wildfires will impact Western Oregon and could lower visibility and decrease air quality over the next few days however to what degree carries moderate uncertainty. The smoke could also result in some shading and impact forecast temperatures. A subtle cooling and moistening trend is possible by Friday into the weekend.

WEDNESDAY *(Today)*:

Weather: Sunny, areas of haze and smoke. Light winds.
Max Temperatures: **78-85F.** **TRENDS: Little Change**
Min Humidity: **28-36% Valleys, 18-26% Mountains** **TRENDS: Little Change**
20 Foot Winds:
VALLEYS – East 2-5 mph in the morning...becoming upslope/upvalley 3 to 7 mph.
RIDGES – Variable to northwest 2-5 mph.
Afternoon Mixing Height: 1600 feet AGL valleys (>10 kt ft above 3000 feet or above the subsidence inversion).
Transport Wind: Variable 1 to 3 mph...Becoming northwest 2 to 4 mph.
LAL: 1 **Chc Wetting Rain (0.25"): 0%**
Inversions: Moderate lifting 1100-1200.

WEDNESDAY NIGHT:

Weather: Clear. Poor overnight recoveries on the ridgetops.
Min Temperatures: **55-63F. Ridgetops: 62-67F**
Max Humidity: **45-65%. Ridgetops: 30-38%.**
20 Foot Winds:
VALLEYS – Drainage winds 2-6 mph.
RIDGES – East/southeast 3-7 mph.
LAL: 1 **Chc Wetting Rain (0.25"): 0%**

THURSDAY:

Weather: Sunny. Warm and dry with light winds. Potential for increasing smoke from California Wildfires.
Max Temperatures: **78-85F.**
Min Humidity: **30-40% Valleys, 18-28% Ridgetops.**
20 Foot Winds:
VALLEYS – Drainage 2-5 mph in the morning...becoming upslope 3 to 6 mph.
RIDGES – East 3 to 7 mph in the morning...becoming variable to north/northwest 2 to 5 mph in the afternoon.
LAL: 1 **Chc Wetting Rain (0.25"): 0%**

Extended Outlook (Friday-Monday):

Warm and dry with light winds Friday. Upper-level ridge weakens this weekend with increasing onshore flow promoting seasonal temperatures and higher humidity. Dry weather continues into next week with temperatures near to slightly above normal. Highs 74-82F (Fri-Sat) then 64-73 (Sun-Mon). Min Humidity: 30-45% (Fri-Sat) increasing 40-60% (Sun-Mon). Overnight lows 48-56F. Max Humidity 60-90%.

Rain Outlook: Next chance of rain arrives around October 8th or thereafter.

Beachie Creek Fire Weather Forecast

FORECAST NO:	**26**	**Incident Meteorologist:**	**Steve Bodnar**
PREDICTION FOR:	**Wednesday**		
SHIFT DATE:	**Sep 30, 2020**	**Signed:**	
ISSUED:	**1900, Sep 29, 2020**		
UNIT:	**Willamette NF/BLM/ODF**	**You can call, text, or email obs to:**	
		(b)(6)	**stephen.bodnar@noaa.gov**

...INCREASING SMOKE, OTHERWISE WARM AND DRY...

DISCUSSION: High pressure has become established aloft and will result in strong subsidence inversions over the next few days. This will promote light terrain driven winds along with warm and dry conditions. Thermal belts developing along the mid slopes will result in poor overnight recoveries. Smoke trickling north from California wildfires will impact Western Oregon and could lower visibility and decrease air quality over the next few days however to what degree carries moderate uncertainty. The smoke could also result in some shading and impact forecast temperatures. A subtle cooling and moistening trend is possible by Friday into the weekend.

WEDNESDAY *(Today)*:

Weather: Sunny, areas of haze and smoke. Light winds.
Max Temperatures: **25-29 C.** **TRENDS: Little Change**
Min Humidity: **28-36% Valleys, 18-26% Mountains** **TRENDS: Little Change**
20 Foot Winds:
VALLEYS – East 3-8 kph in the morning...becoming upslope/upvalley 5-11 kph.
RIDGES – Variable to northwest 3-8 kph.
Afternoon Mixing Height: 487 meters AGL valleys (>10 kt ft above 914 meter or above the subsidence inversion).

Transport Wind: Variable 1-5 kph...Becoming northwest 3-6 kph.
LAL: 1 **Chc Wetting Rain (0.25"): 0%**
Inversions: Moderate lifting 1100-1200.

WEDNESDAY NIGHT:

Weather: Clear. Poor overnight recoveries on the ridgetops.
Min Temperatures: **13-17 C. Ridgetops: 17-19 C**
Max Humidity: **45-65%. Ridgetops: 30-38%.**
20 Foot Winds:
VALLEYS – Drainage winds 3-10 kph.
RIDGES – East/southeast 5-11 kph.
LAL: 1 **Chc Wetting Rain (0.25"): 0%**

THURSDAY:

Weather: Sunny. Warm and dry with light winds. Potential for increasing smoke from California Wildfires.
Max Temperatures: **25-29 C.**
Min Humidity: **30-40% Valleys, 18-28% Ridgetops.**
20 Foot Winds:
VALLEYS – Drainage 3-8 kph in the morning...becoming upslope 4-10 kph.
RIDGES – East 4-11 kph in the morning...becoming variable to north/northwest 3-8 kph in the afternoon.
LAL: 1 **Chc Wetting Rain (0.25"): 0%**

Extended Outlook (Friday-Monday):

Warm and dry with light winds Friday. Upper-level ridge weakens this weekend with increasing onshore flow promoting seasonal temperatures and higher humidity. Dry weather continues into next week with temperatures near to slightly above normal. Highs 23-27 C (Fri-Sat) then 17-23 C (Sun-Mon). Min Humidity: 30-45% (Fri-Sat) increasing 40-60% (Sun-Mon). Overnight lows 48-56F. Max Humidity 60-90%.

Rain Outlook: Next chance of rain arrives around October 8th or thereafter.

FIRE BEHAVIOR FORECAST

FORECAST NUMBER: 20	**TYPE OF FIRE:** Wildland
FIRE NAME: Riverside-Beachie Creek	**OPERATIONAL PERIOD:** September 30, 2020
DATE ISSUED: September 29, 2020	**TIME ISSUED:** 2000
UNITS: OR-MHF, OR-WIF	**SIGNED:** Jason McGovern **Fire Behavior Analyst (FBAN)**

WEATHER SUMMARY: See detailed Fire Weather Forecast in IAP

Continued warm, dry, inversion at 2500 feet, poor overnight Rh

FUELS:

Fuel types consist of mixed conifer, grass and shrub fields with numerous snags and heavy dead and down. Private lands have various aged conifer plantations, NFS lands and upper elevations transition to mature timber with significant snag component. Live fuels are dormant, grasses are cured and both may contribute to fire spread with forecasted drying trend. Previous management and multiple ownerships contribute to many fuel type changes, including residual activity fuels (slash). Grass fuels and lichens may become available to support spread as rh falls below 20%.

Expected Fine Dead FM: 4-7 % **1000 Hr. FM:** 16-20%

EXPECTED FIRE BEHAVIOR: ***Based on the Warmest, Driest, Windiest Conditions Forecasted***

Maximum Spotting Distance	**Fuel Type/Model**	**Maximum Rate of Spread (chains/hour)**	**Maximum Flame Length (feet)**
<0.1 **Probability of Ignition** <20-40 % **Expect low fire behavior**	Timber/shrub understory Timber litter – TU1, TL5, TL8, TU5	<1 ch/hr ½ meter/hr	<2 ft ½ meter
	Grass/Shrub GS2, SH1	<1 ch/hr 1meter/hr	<2 ft ½ meter

GENERAL/Potential:

DAY: Drying trend continues across all divisions. Expected fire behavior will again be limited by the recent precipitation and reduced ERC values. Fire behavior will be limited to creeping and smoldering. Large logs, deep duff and sheltered areas will continue to retain heat and support creeping/smoldering and increased smoke production. Flame lengths less than 1 feet (0.3 meter) and low rates of spread. Expect increased smoke production and new hot areas to continue to show in the afternoon with low Rh and continued drying. Snags and downed logs (especially old trees with defects, broken tops etc...) will support greater flame lengths but spread is not expected.

SPECIFIC:

Riverside All Divisions: In heavy fuels, logs, stumps, duff and un-sheltered areas expect the fire to continue smoldering/creeping. Isolated hot areas interior will produce more smoke than previous days. Recent clearcuts, lichens and cured grasses at lower elevations will dry sooner and may see increases in activity. Minimal growth is expected, terrain driven creeping.

Beachie Creek All Divisions: Expect low fire behavior with smoldering transitioning to creeping with continued drying. At higher elevations, (above 2500 feet) lichen may contribute to torching if rh falls below 20%. Indirect line on NFS lands will have the most potential for activity, heavy fuels will continue to consume and increase smoke production. Terrain driven creeping.

Initial Attack: With recent wetting rains and continued low ERC values, IA is not expected. However, pay attention to recent clearcuts and grass fuels in the lower elevations or other unsheltered fine fuels.

AIR OPERATIONS:

Increased smoke in the mornings, especially in the major drainages, smokey conditions may last throughout the day.

SAFETY:

Operational, contingency and IWI plans should be based on the assumption that Air operations may not be available due to poor visibility.

1. BRANCH	2. DIVISION/GROUP	DIVISION ASSIGNMENT LIST
I	AA/ZZ	ICS-204

3. INCIDENT NAME	4. OPERATIONAL PERIOD
RIVERSIDE/BEACHIE CREEK	Date: 09/30/2020 0700-2100

OPERATIONS PERSONNEL

BRANCH DIRECTOR: JAMES OSBORNE/TIM BARNETT (T)

DIVISION/GROUP SUPERVISOR: JAMES PURSWELL/JEFF WEER (T)

BRANCH SAFETY OFFICER: JAMES ROURKS/JOHN PETTY/BOB HABECK

AIR OPERATIONS BRANCH DIRECTOR: DOUG LEDGERWOOD

RESOURCES ASSIGNED THIS PERIOD

STRIKE TEAM/TASK FORCE/RESOURCE DESIGNATOR		Last Shift	LEADER	NUMBER PERSONS	DROP OFF POINT/TIME	PICK UP POINT/TIME
DEVIL'S RIDGE	C-23R	10/11	Willie Coleman	19	Molalla MS / 0700	Molalla MS / 2100
HC2 GRIZZLY FIREFIGHTERS	C-38R	10/1	Solize Pilar Ortiz	20	Molalla MS / 0700	Molalla MS / 2100
HC2 J FRANCO REFORESTATION	C-41R	10/2	Fransico Gomez	20	Molalla MS / 0700	Molalla MS / 2100
TFLD	O-385R	10/9	Sami Schinnell	1	Molalla MS / 0700	Molalla MS / 2100
TFLD (T)	O-384R	10/9	Shaun Mullins	1	Molalla MS / 0700	Molalla MS / 2100
ENG3 METHOW VALLEY 341	E-118R	10/4	Josh Behlings	4	Molalla MS / 0700	Molalla MS / 2100
ENG6 WEST COAST WILDLAND	E-30R	10/1	Gatchell	3	Molalla MS / 0700	Molalla MS / 2100
HEQB	O-575B	10/13	Mathias Cusion	1	Molalla MS / 0700	Molalla MS / 2100
DOZ2 OUTBACK WILDFIRE 1	E-10R	10/8	Todd Haley	2	Molalla MS / 0700	Molalla MS / 2100
DOZ2 RIVERBANKS	E-192R	10/1	Dutch Stehnike	2	Molalla MS / 0700	Molalla MS / 2100
EXCA MCNEALY EXCAVATION T2	E-251R	10/9	Joey Bratton	2	Molalla MS / 0700	Molalla MS / 2100
CHIP PATRICK T2	E-249R	10/10	Talon White	2	Molalla MS / 0700	Molalla MS / 2100
AMBU AMULANCE 9	E-233R	10/4	Roby Spooner	2	Molalla MS / 0700	Molalla MS / 2100
EMPF MEDIC 2	O-5R	10/2	Steven Rarig	1	Molalla MS / 0700	Molalla MS / 2100

CONTROL OPERATIONS:

Task:

1. Continue mop-up where appropriate commensurate with values at risk.
2. Cold trail, hot spot, and construct direct handline.
3. Improve dozer line and hand line around private property.

Purpose:

1. Prevent loss or damage to private property and structures.
2. Tie control line into cold black sections of the fire perimeter.
3. Keep fire from impacting private lands.

End State:

1. Defensible space is maintained around structures.
2. Fireline located next to black and is the proper dimensions to contain the fire.
3. Fireline is in the correct location with the right dimensions to prevent fire from moving on to private lands.

SPECIAL INSTRUCTIONS:

Resources designated with an asterisk (*) have IA responsibilities within TFR.
Resource advisors will be operating in multiple divisions. They will check in & out with DIVS each time they enter and exit that division.
Weyerhauser resources are available if needed. Contact Mark Allsup (b)(6)

FUNCTION		FREQUENCY Rx	FREQUENCY Tx	CHAN	FUNCTION		FREQUENCY Rx	FREQUENCY Tx	CHAN.
Tactical	TAC 1	(b)(7)(F)		1	A/G Primary	A/G	(b)(7)(F)		12
Command	Command 9			9					
Mutual Aid	ODF RED			15	AIRGUARD	AIRGUARD			16

PREPARED BY (RESOURCE UNIT LEADER)	APPROVED BY (PLANNING SECTION CHIEF)	DATE	TIME
Angie Simpson (T)	CHRISTY MERRITT (T) Christy Merritt	09/29/2020	2200

1. BRANCH	2. DIVISION/GROUP	DIVISION ASSIGNMENT LIST
I	UU/WW	ICS-204

3. INCIDENT NAME	4. OPERATIONAL PERIOD
RIVERSIDE/BEACHIE CREEK	Date: 09/30/2020 0700-2100

OPERATIONS PERSONNEL

BRANCH DIRECTOR: JAMES OSBORNE/TIM BARNETT (T)

BRANCH SAFETY OFFICER: JAMES ROURKS/JOHN PETTY/BOB HABECK

DIVISION/GROUP SUPERVISOR: BOB JOHNSON(10/8)/ CHAD LAUER (T)(10/8)

AIR OPERATIONS BRANCH DIRECTOR: DOUG LEDGERWOOD

RESOURCES ASSIGNED THIS PERIOD

STRIKE TEAM/TASK FORCE/RESOURCE DESIGNATOR		Last Shift	LEADER	NUMBER PERSONS	DROP OFF POINT/TIME	PICK UP POINT/TIME
HC1 Baker River	C-46R	10/3	Kurt Ranta	21	Molalla MS / 0700	Molalla MS / 2100
HC2IA NORTH COLUMBIA	C-42R	10/3	Dylan Chester	21	Molalla MS / 0700	Molalla MS / 2100
HC2 TOM FERY FARM	C-39R	10/1	Glenn Segal	20	Molalla MS / 0700	Molalla MS / 2100
TFLD	O-386R	10/12	Brian Pitts	1	Molalla MS / 0700	Molalla MS / 2100
TFLD (T)	O-438R	10/12	Michael Dake	1	Molalla MS / 0700	Molalla MS / 2100
ENG4 HI COUNTRY	E-33R	10/2	Brian Burnette	3	Molalla MS / 0700	Molalla MS / 2100
ENG6 LATE SUMMERS	E-131R	10/1	Duane Reese	2	Molalla MS / 0700	Molalla MS / 2100
FMOD FIREFALLERS	O-285R	10/1	Nate Bloomfield	2	Molalla MS / 0700	Molalla MS / 2100
FMOD PACIFIC RIDGELINE	O-286R	10/2	Ty Skordahl	2	Molalla MS / 0700	Molalla MS / 2100
AMBU AMBULANCE 3	E-98R	10/13	Stanley Bangs	2	Molalla MS / 0700	Molalla MS / 2100
REMS2	E-175R	10/6	Colin Stenhouse	4	Molalla MS / 0700	Molalla MS / 2100

CONTROL OPERATIONS:

Task:
1. Scout potential primary and alternate fireline locations.
2. Hold fireline.
3. Patrol and mop-up area that threaten values at risk.

Purpose:
1. Identify fireline placement.
2. Keep fire from impacting values at risk.
3. Protect values at risk.

End State:
1. Fireline with the highest probability of success is identified.
2. Fire intensity significantly reduced and no threats to unburned vegetation.
3. Fire does not pose a threat to any critical values within or adjacent to the division.

SPECIAL INSTRUCTIONS:

Resource advisors will be operating in multiple divisions. They will check in & out with DIVS each time they enter and exit that division. Weyerhauser resources are available if needed. Contact Mark Allsup (b)(6)

FUNCTION		FREQUENCY Rx	FREQUENCY Tx	CHAN	FUNCTION		FREQUENCY Rx	FREQUENCY Tx	CHAN.
Tactical	TAC 6	(b)(7)(F)		6	A/G Primary	A/G	(b)(7)(F)		12
Command	Command 10			10					
Mutual Aid	ODF RED			15	AIRGUARD	AIRGUARD			16

PREPARED BY (RESOURCE UNIT LEADER)	APPROVED BY (PLANNING SECTION CHIEF)	DATE	TIME
ANGIE SIMPSON (T)	CHRISTY MERRITT (T) Christy Merritt	09/29/2020	2200

1. BRANCH	2. DIVISION/GROUP	DIVISION ASSIGNMENT LIST ICS-204
I	F/H/K	

3. INCIDENT NAME	4. OPERATIONAL PERIOD
RIVERSIDE/BEACHIE CREEK	Date: 09/30/2020 0700-2100

OPERATIONS PERSONNEL

BRANCH DIRECTOR: JAMES OSBORNE/TIM BARNETT (T)

DIVISION/GROUP SUPERVISOR: SUNBEAR VIERRA/MATHEW DELANEY (T)

BRANCH SAFETY OFFICER: JAMES ROURKS/JOHN PETTY/BOB HABECK

AIR OPERATIONS BRANCH DIRECTOR: DOUG LEDGERWOOD

RESOURCES ASSIGNED THIS PERIOD

STRIKE TEAM/TASK FORCE/RESOURCE DESIGNATOR		Last Shift	LEADER	NUMBER PERSONS	DROP OFF POINT/TIME	PICK UP POINT/TIME
DIVS	O-335.76R	10/7	Jason Lyman	1	ICP / 0700	ICP / 2100
HC2 GE FORESTRY	C-31B	9/30	Ramon Ibarra	20	ICP / 0700	ICP / 2100
HC2 JC OROZCO	C-32B	9/30	Richard Medina	20	ICP / 0700	ICP / 2100
HC2 NCR	C-33B	10/1	Robert Haden	19	ICP / 0700	ICP / 2100
TFLD	O-348B	9/30	Brad Tausan	1	ICP / 0700	ICP / 2100
ENG4 FIREMOG	E-167B	10/1	Jace Hoffman	3	ICP / 0700	ICP / 2100
ENG5 HIGH COUNTRY LLC	E-168B	10/1	John Dunkin	3	ICP / 0700	ICP / 2100
*ENG6 FIRST STRIKE	E-75B	10/8	Jeremy Slifer	3	ICP / 0700	ICP / 2100
ENG6 COHO FORESTRY	E-169B	10/1	Lonnie Harrison	2	ICP / 0700	ICP / 2100
FMOD GROUND ZERO	O-136B	10/5	Chuck Barklow	2	ICP / 0700	ICP / 2100
FMOD GROUND ZERO	O-137B	10/5	Benny Cutright	2	ICP / 0700	ICP / 2100
REMS 3 EERA Fireline Medics	E-211B	10/11	Steven McDowell	4	ICP / 0700	ICP / 2100
AMBU AMBULANCE 1	E-39B	10/14	Todd Mccabe	2	ICP / 0700	ICP / 2100
EMPF MEDIC 15	O-362B	9/30	Allan Murray	1	ICP / 0700	ICP / 2100
MEDIC 16	O-364B	9/30	Caleb Day	1	ICP / 0700	ICP / 2100

CONTROL OPERATIONS:

Task:

1. Coordinate with State and BLM land on timber resource recovery.
2. Patrol and secure containment lines.
3. Patrol and secure and mop up containment lines in Blue Creek, Copper Creek, Hardy and Sawtell.
4. Coordinate with Weyerhaeuser resources on operations along Raider Ridge and Trout Creek routes.

Purpose:

1. Minimize fire spread onto private, BLM and Weyerhaeuser land.
2. Control spread to the north and west.
3. To protect communities to the west and private land to the north.
4. Mitigate travel conflicts within the division.

End State:

1. Impacts to private land is minimized.
2. Structures are secured and protected.
3. Develop turn back options for suppression repair.
4. Contingency lines identified.

SPECIAL INSTRUCTIONS:

Hwy 22 contact ODOT Dispatch at 503-363-0457 for immediate clearing of roadway operations.
Weyerhauser resources are available if needed. Contact Mark Allsup (b)(6)
*Available for IA.

FUNCTION		FREQUENCY Rx	FREQUENCY Tx	CHAN	FUNCTION		FREQUENCY Rx	FREQUENCY Tx	CHAN.
Tactical	TAC 2	(b)(7)(F)		2	A/G Primary	A/G 13	(b)(7)(F)		13
Command	Command 10			10					
Mutual Aid	RED NET			14	AIR GUARD	AIR GUARD			16

PREPARED BY (RESOURCE UNIT LEADER)	APPROVED BY (PLANNING SECTION CHIEF)	DATE	TIME
ANGIE SIMPSON (T)	CHRISTY MERRITT (T) Chsty Merrit	09/29/2020	2200

1. BRANCH	2. DIVISION/GROUP	DIVISION ASSIGNMENT LIST
I	L/N	ICS-204

3. INCIDENT NAME	4. OPERATIONAL PERIOD
RIVERSIDE/BEACHIE CREEK	Date: 09/30/2020 0700-2100

OPERATIONS PERSONNEL

BRANCH DIRECTOR:	DIVISION/GROUP SUPERVISOR:
BRANCH SAFETY OFFICER: JAMES ROURKS/JOHN PETTY/BOB HABECK	AIR OPERATIONS BRANCH DIRECTOR: DOUG LEDGERWOOD

RESOURCES ASSIGNED THIS PERIOD

STRIKE TEAM/TASK FORCE/RESOURCE DESIGNATOR	Last Shift	LEADER	NUMBER PERSONS	DROP OFF POINT/TIME	PICK UP POINT/TIME

UNSTAFFED

CONTROL OPERATIONS:

SPECIAL INSTRUCTIONS:
Weyerhauser resources are available if needed. Contact Mark Allsup ([redacted]

FUNCTION		FREQUENCY Rx	FREQUENCY Tx	CHAN	FUNCTION		FREQUENCY Rx	FREQUENCY Tx	CHAN.
Tactical	TAC 3	[redacted]		3	A/G Primary	A/G 13	[redacted]		13
Command	Command 10			10					
Mutual Aid	RED NET			14	AIR GUARD	AIR GUARD			16

PREPARED BY (RESOURCE UNIT LEADER)	APPROVED BY (PLANNING SECTION CHIEF)	DATE	TIME
ANGIE SIMPSON (T)	CHRISTY MERRITT (T) Christy Merritt	09/29/2020	2200

1. BRANCH	2. DIVISION/GROUP	DIVISION ASSIGNMENT LIST
II	A	ICS-204

3. INCIDENT NAME	4. OPERATIONAL PERIOD
RIVERSIDE/BEACHIE CREEK	Date: 09/30/2020 0700-2100

OPERATIONS PERSONNEL

BRANCH DIRECTOR: STEVE ANDERSON/ JESSE BONSACK (T)
BRANCH SAFETY OFFICER: KRIS CRODDY/PETE TO/JON BOE(T)/GREG VOLLHABER(T)

DIVISION/GROUP SUPERVISOR: HAROLD KIBBE (10/1)
AIR OPERATIONS BRANCH DIRECTOR: DOUG LEDGERWOOD

RESOURCES ASSIGNED THIS PERIOD

STRIKE TEAM/TASK FORCE/RESOURCE DESIGNATOR		Last Shift	LEADER	NUMBER PERSONS	DROP OFF POINT/TIME	PICK UP POINT/TIME
HC21A SANTIAM RIVER	C-7B	10/7	Mike Waugh	12	ICP / 0700	ICP / 2100
HC2 PATRICK	C-40B	10/3	Joe Forward	20	ICP / 0700	ICP / 2100
TFLD	O-347B	9/30	Benny Mendoza	1	ICP / 0700	ICP / 2100
ENG4 EAGLE CAP	E-112B	10/2	Russel Massingale	3	ICP / 0700	ICP / 2100
WTS2 Timber Tipper	E-224B	10/3	Chuck Litson	1	ICP / 0700	ICP / 2100
HEQB	O-497B	10/6	David Ortland	1	ICP / 0700	ICP / 2100
HEQB (T)	O-505B	10/6	Cody Hunter	1	ICP / 0700	ICP / 2100
HEQB	O-498B	10/6	Sean Wishart	1	ICP / 0700	ICP / 2100
HEQB (T)	O-506B	10/6	David Neydlin	1	ICP / 0700	ICP / 2100
DOZ R&L EXCAVATION ODF	E-218B	10/3	Matt Willines	1	ICP / 0700	ICP / 2100
GRD2	E-189B	10/3	Daniel Bessett	2	ICP / 0700	ICP / 2100
FEL2 RUDE LOGGING	E-191B	10/4	Craig Woods	2	ICP / 0700	ICP / 2100
SKD2 T2 Inc.	E-185B	10/4	Frank Savers	2	ICP / 0700	ICP / 2100
AMBU AMBULANCE 30	E-165B	10/3	Brian Pingree	2	ICP / 0700	ICP / 2100
EMPF MEDIC 17	O-433B	10/7	Charlie Rose	1	ICP / 0700	ICP / 2100
EMPF MEDIC 18	O-433B	10/7	Cole Wallace	1	ICP / 0700	ICP / 2100
EMPF MEDIC 19	O-451B	10/6	Dustin Bartee	1	ICP / 0700	ICP / 2100
EMPF MEDIC 20	O-503B	10/7	Eric Cross	1	ICP / 0700	ICP / 2100
FOBS	O-558B	10/12	Mike Scanlon	1	ICP / 0700	ICP / 2100

CONTROL OPERATIONS:

Task:

1. Coordinate and construct direct line on Weyerhaeuser property from DP 28 east.
2. Patrol, secure fire perimeter throughout the division.

Purpose:

1. Minimize fire spread onto private land, Silver Falls State Park and Weyerhaeuser property.

End State:

1. Impacts to private land is minimized.
2. Structures are secured and protected.
3. Develop turn back options for suppression repair.

SPECIAL INSTRUCTIONS:

In the event of an emergency transport along HWY 22 contact ODOT Dispatch at 503-363-0457 for immediate clearing of roadway operations. Weyerhauser resources are available if needed. Contact Mark Allsup (b)(6)

*Available for IA.

FUNCTION		FREQUENCY Rx	FREQUENCY Tx	CHAN	FUNCTION		FREQUENCY Rx	FREQUENCY Tx	CHAN.
Tactical	TAC 1	(b)(7)(F)		1	A/G Primary	A/G 13	(b)(7)(F)		13
Command	Command 10			10					
Mutual Aid	RED NET			14	AIRGUARD	AIRGUARD			16

PREPARED BY (RESOURCE UNIT LEADER)	APPROVED BY (PLANNING SECTION CHIEF)	DATE	TIME
ANGIE SIMPSON (T)	CHRISTY MERRITT (T) Christy Merritt	09/29/2020	2200

1. BRANCH	2. DIVISION/GROUP	DIVISION ASSIGNMENT LIST ICS-204
II	Z	

3. INCIDENT NAME	4. OPERATIONAL PERIOD
RIVERSIDE/BEACHIE CREEK	Date: 09/30/2020 0700-2100

OPERATIONS PERSONNEL

BRANCH DIRECTOR: STEVE ANDERSON/ JESSE BONSACK (T)	DIVISION/GROUP SUPERVISOR: DAN HOUSER/ JIMMY HAIGH
BRANCH SAFETY OFFICER: KRIS CRODDY/PETE TO/JON BOE(T)/GREG VOLLHABER(T)	AIR OPERATIONS BRANCH DIRECTOR: DOUG LEDGERWOOD

RESOURCES ASSIGNED THIS PERIOD

STRIKE TEAM/TASK FORCE/RESOURCE DESIGNATOR		Last Shift	LEADER	NUMBER PERSONS	DROP OFF POINT/TIME	PICK UP POINT/TIME
HC	BC C-2	10/2	Sebastian Kallos	20	ICP / 0700	ICP / 2100
HC	BC C-3	10/2	Chad Haugen	20	ICP / 0700	ICP / 2100
HC	BC C-4	10/2	Nick Doleman	20	ICP / 0700	ICP / 2100
TFLD	BC O-23	9/30	Rob Iomavatu	1	ICP / 0700	ICP / 2100
TFLD	BC O-24	9/30	Justin Penney	1	ICP / 0700	ICP / 2100
TFLD	BC O-25	9/30	JJ Lum	1	ICP / 0700	ICP / 2100
TFLD	BC O-26	9/30	Cian Carroll	1	ICP / 0700	ICP / 2100
TFLD	BC O-27	9/30	Darin Summerhays	1	ICP / 0700	ICP / 2100
HEQB	BC O-42	9/30	Doug Smith	1	ICP / 0700	ICP / 2100
ENG5	BC E-1	10/2	Mikhail Elsay	4	ICP / 0700	ICP / 2100
ENG5	BC E-2	10/2	Leon Gallic	4	ICP / 0700	ICP / 2100
ENG5	BC E-3	10/2	Sean Owens	4	ICP / 0700	ICP / 2100
ENG5	BC E-4	10/2	Dan Mills	4	ICP / 0700	ICP / 2100
ENG5	BC E-5	10/2	Mat Kelly	4	ICP / 0700	ICP / 2100
ENG5	BC E-6	10/2	Derek Rushton	4	ICP / 0700	ICP / 2100
ENG5	BC E-7	10/2	Steffyn Hunt	4	ICP / 0700	ICP / 2100
ENG5	BC E-8	10/2	Danika Snook	4	ICP / 0700	ICP / 2100
ENG5	BC E-9	10/2	Michael Miller	4	ICP / 0700	ICP / 2100
ENG5	BC E-10	10/2	Brad Lamothe	4	ICP / 0700	ICP / 2100
ENG5	BC E-11	10/2	Max Forrester	4	ICP / 0700	ICP / 2100
ENG5	BC E12	10/2	Alicia Rhodenizer	4	ICP / 0700	ICP / 2100
FMOD BROTHERS FIRE	O-485R	10/5	Levi Merritt	2	ICP / 0700	ICP / 2100
EMPF MEDIC 14	O-463B	10/4	Brandon Blue	2	ICP / 0700	ICP / 2100
MEDIC 21	O-181R	10/1	Jacob Ambach	1	ICP / 0700	ICP / 2100

CONTROL OPERATIONS:
Task: Patrol and monitor along Hwy 22 between Lyons and Gates, mopping up areas of heat and securing around structures and values at risk.
Purpose: To protect values at risk and limit further fire spread.
End State: Values are protected, and fire is held to its current footprint.

SPECIAL INSTRUCTIONS:
In the event of an emergency transport along Hwy 22 contact ODOT Dispatch at 503-363-0457 for immediate clearing of roadway operations. Weyerhauser resources are available if needed. Contact Mark Allsup (b)(6)

FUNCTION		FREQUENCY Rx	FREQUENCY Tx	CHAN	FUNCTION		FREQUENCY Rx	FREQUENCY Tx	CHAN.
Tactical	TAC 5	(b)(7)(F)		5	A/G Primary	A/G 13	(b)(7)(F)		13
Command	Command 10			10					
Mutual Aid	RED NET			14	AIR GUARD	AIR GUARD			16

PREPARED BY (RESOURCE UNIT LEADER)	APPROVED BY (PLANNING SECTION CHIEF)	DATE	TIME
ANGIE SIMPSON (T)	CHRISTY MERRITT (T) Christy Merritt	09/29/2020	2200

1. BRANCH	2. DIVISION/GROUP	DIVISION ASSIGNMENT LIST
II	R/W	ICS-204

3. INCIDENT NAME	4. OPERATIONAL PERIOD
RIVERSIDE/BEACHIE CREEK	Date: 09/30/2020 0700-2100

OPERATIONS PERSONNEL

BRANCH DIRECTOR: STEVE ANDERSON/ JESSE BONSACK (T)
BRANCH SAFETY OFFICER: KRIS CRODDY/PETE TO/JON BOE(T)/GREG VOLLHABER(T)
DIVISION/GROUP SUPERVISOR: TIM BOYSE/ MATT MOE (T)
AIR OPERATIONS BRANCH DIRECTOR: DOUG LEDGERWOOD

RESOURCES ASSIGNED THIS PERIOD

STRIKE TEAM/TASK FORCE/RESOURCE DESIGNATOR		Last Shift	LEADER	NUMBER PERSONS	DROP OFF POINT/TIME	PICK UP POINT/TIME
*HC2IA PHOENIX	C-20B	10/1	Clint Kelley	18	ICP / 0700	ICP / 2100
TFLD	O-418	10/1	Trevor Papanfuss	1	ICP / 0700	ICP / 2100
TFLD	C-20.2B	10/1	Mike Renovato	1	ICP / 0700	ICP / 2100
TFLD	O-413B	10/1	Dorian Soliz	1	ICP / 0700	ICP / 2100
TFLD (T)	O-444B	10/2	Reggie Antonio	1	ICP / 0700	ICP / 2100
ENG6 OR-BIA	E-166B	9/30	Dan Schramm	3	ICP / 0700	ICP / 2100
*ENG6 PIKE SAN ISABEL NF	E-135B	10/4	Kyle Kerstiens	6	ICP / 0700	ICP / 2100
FMOD MILLER TIMBER	O-423B	10/1	Steve Wright	2	ICP / 0700	ICP / 2100
FMOD C+K WILDLAND	O-424B	10/2	Nick Browning	2	ICP / 0700	ICP / 2100
WT2 SHORT INC	E-46B	10/1	Trevor Wilde	1	ICP / 0700	ICP / 2100
EXCA HATFIELD TRUCKING	E-184B	10/3	Brian Delcollo	2	ICP / 0700	ICP / 2100
EMPF MEDIC 10	O-365B	10/1	Amarisa Caswell	1	ICP / 0700	ICP / 2100
EMTF MEDIC 11	O-502B	10/7	Samatha Silverstein	1	ICP / 0700	ICP / 2100
EMTF MEDIC 12	O-504B	10/7	Scott Mann	1	ICP / 0700	ICP / 2100
AMBU4 R	E-200B	10/3	Zachary Josieovich	1	ICP / 0700	ICP / 2100
REMS1 W	E-473B	10/4	Tim Sanders	4	ICP / 0700	ICP / 2100
MEDIC 13 **	E-149B	10/1	Willie Burriss	2	ICP / 0700	ICP / 2100
AMBU 5	E-100R	10/8	Erik Ronning	2	ICP / 0700	ICP / 2100

CONTROL OPERATIONS:

Lima Task:

1. Patrol and monitor line from Detroit Lake to Rock Creek.
2. Continue patrolling along Hwy 22 corridor, mopping up areas of heat and securing structures and identified values at risk.

Purpose:

1. To protect values at risk and limit fire spread.

End State:

1. Values are protected and fire is held to minimum footprint as possible given current conditions.

SPECIAL INSTRUCTIONS:

In the event of an emergency transport along Hwy 22 contact ODOT Dispatch at 503-363-0457 for immediate clearing of roadway operations.
Weyerhauser resources are available if needed. Contact Mark Allsup (b)(6)
Resource advisors will be operating in multiple divisions. They will check in and out with DIVS each time they enter and exit that division.
Any Lionshead request for assistance from REMS1 W will be coordinated from Lionshead communications to Beachie Creek communications.
*Available for IA.
** MEDIC 13 has rope capability with UTV.

FUNCTION		FREQUENCY Rx	FREQUENCY Tx	CHAN	FUNCTION		FREQUENCY Rx	FREQUENCY Tx	CHAN.
Tactical	TAC 4	(b)(7)(F)		4	A/G Primary	A/G 13	(b)(7)(F)		13
Command	Command 10			10					
Mutual Aid	RED NET			14	AIR GUARD	AIR GUARD			16

PREPARED BY (RESOURCE UNIT LEADER)	APPROVED BY (PLANNING SECTION CHIEF)	DATE	TIME
ANGIE SIMPSON (T)	CHRISTY MERRITT (T) Christy Merritt	09/29/2020	2200

1. BRANCH	2. DIVISION/GROUP	DIVISION ASSIGNMENT LIST
III	CC/FF/KK/MM	ICS-204

3. INCIDENT NAME	4. OPERATIONAL PERIOD
RIVERSIDE/BEACHIE CREEK	Date: 09/30/2020 0700-2100

OPERATIONS PERSONNEL

BRANCH DIRECTOR: SCOTT SMITH/ RON SIMPSON (T)

DIVISION/GROUP SUPERVISOR: RON ADAMS/ DARBY THOMSON(T) (10/2)

SAFETY OFFICER: MIKE CACHERO/DEAN WHITNEY (T)

AIR OPERATIONS BRANCH DIRECTOR: DOUG LEDGERWOOD

RESOURCES ASSIGNED THIS PERIOD

STRIKE TEAM/TASK FORCE/RESOURCE DESIGNATOR		Last Shift	LEADER	NUMBER PERSONS	DROP OFF POINT/TIME	PICK UP POINT/TIME
HC2 LAVA RIVER	C-40R	10/1	Raul Quevedo	20	Mill Creek / 0700	Mill Creek / 2100
TFLD	O-137R	10/4	Bryon Haire	1	Mill Creek / 0700	Mill Creek / 2100
TFLD(T)	O-391R	10/10	Jason Monteith	1	Mill Creek / 0700	Mill Creek / 2100
ENG4 CHEWACK ATTACK 71	E-6R	10/5	John Roberts	3	Mill Creek / 0700	Mill Creek / 2100
ENG4 WOODPECKER 8	E-36R	9/30	Andron Usoltseff	3	Mill Creek / 0700	Mill Creek / 2100
ENG6 ALDER CREEK	E-128R	10/4	Alberto Paz	3	Mill Creek / 0700	Mill Creek / 2100
ENG6 CROWN CHASERS	E-134R	10/5	S. Farmer	2	Mill Creek / 0700	Mill Creek / 2100
ENG6 OF-MAF	E-248R	10/4	Dave Maynard	3	Mill Creek / 0700	Mill Creek / 2100
HEQB	O-323R	10/3	Eric Oien	1	Mill Creek / 0700	Mill Creek / 2100
HEQB (T)	O-124R	10/3	Aaron Pedersen	1	Mill Creek / 0700	Mill Creek / 2100
HEQB	O-303R	10/2	Todd Olson	1	Mill Creek / 0700	Mill Creek / 2100
HEQB (T)	O-154R	10/3	Robert Smith	1	Mill Creek / 0700	Mill Creek / 2100
FORW MILLER TIMBER	E-221R	10/4	J. Purinton	2	Mill Creek / 0700	Mill Creek / 2100
FORW Miller Timber	E-255R					
EXCA BRONSON NW	E-224R	10/8	Jason Bronson	2	Mill Creek / 0700	Mill Creek / 2100
EXCA OWENS FREIGHT LINE	E-252R	10/10	Brian Calhoun	2	Mill Creek / 0700	Mill Creek / 2100
AMBU AMBULANCE 2	E-97R	10/5	Richard	2	Mill Creek / 0700	Mill Creek / 2100
AMBU AMBULANCE 6	E-101R	9/30	Jonathan Miller	2	Mill Creek / 0700	Mill Creek / 2100
AMBU AMBULANCE 8	E-232R	10/4	Craig Glasser	2	Mill Creek / 0700	Mill Creek / 2100
EMPF MEDIC 4	O-294R	9/30	Jesse Robinson	1	Mill Creek / 0700	Mill Creek / 2100
MEDIC 22	O-276R	10/1	Stephen Vera	1	Mill Creek / 0700	Mill Creek / 2100
MEDIC 23	O-4R	10/2	Carla Scroggins	1	Mill Creek / 0700	Mill Creek / 2100
FOBS	O-402R	10/12	Emily Meisner	1	Mill Creek / 0700	Mill Creek / 2100

CONTROL OPERATIONS:

Task:

1. Patrol and monitor fireline.
2. Construct and prep indirect fireline.

Purpose:

1. Keep fire from impacting values at risk.

End State:

1. Fireline is in the correct location with the right dimensions to contain the fire.

SPECIAL INSTRUCTIONS:

In the event of an emergency transport along HWY 22 contact ODOT Dispatch at (503)-363-0457 for immediate clearing of roadway operations. Resource advisors will be operating in multiple divisions. They will check in & out with DIVS each time they enter and exit that division. Division is responsible for the "impassable area" within the Division.

FUNCTION		FREQUENCY Rx	FREQUENCY Tx	CHAN	FUNCTION		FREQUENCY Rx	FREQUENCY Tx	CHAN.
Tactical 4	TAC 4	(b)(7)(F)		4	A/G Primary	A/G	(b)(7)(F)		12
Command 7	Command 7			7					
Mutual Aid	RED NET			14	AIRGUARD	AIRGUARD			16

PREPARED BY (RESOURCE UNIT LEADER)	APPROVED BY (PLANNING SECTION CHIEF)	DATE	TIME
ANGIE SIMPSON (T)	CHRISTY MERRITT (T) Christy Merritt	09/29/2020	2200

1. BRANCH	2. DIVISION/GROUP	DIVISION ASSIGNMENT LIST ICS-204
III	OO/PP/QQ/RR	

3. INCIDENT NAME	4. OPERATIONAL PERIOD
RIVERSIDE/BEACHIE CREEK	Date: 09/30/2020 0700-2100

OPERATIONS PERSONNEL

BRANCH DIRECTOR: SCOTT SMITH/ RON SIMPSON (T)	DIVISION/GROUP SUPERVISOR:
SAFETY OFFICER: MIKE CACHERO/DEAN WHITNEY (T)	AIR OPERATIONS BRANCH DIRECTOR: DOUG LEDGERWOOD

RESOURCES ASSIGNED THIS PERIOD

STRIKE TEAM/TASK FORCE/RESOURCE DESIGNATOR	Last Shift	LEADER	NUMBER PERSONS	DROP OFF POINT/TIME	PICK UP POINT/TIME

CONTROL OPERATIONS:

SPECIAL INSTRUCTIONS:

Lionshead Fire resources will be implementing chipping operations and will perform IWI response.
Riverside/Beachie Creek Fire resources will conduct suppression/IA in coordination with Lionshead Fire line leadership.
Any injury/accident will be tracked via Riverside/Beachie Creek Fire IMT.
Contact Riverside/Beachie Creek Fire Safety if an injury/accident occurs (b)(6)
Riverside/Beachie Creek Fire will track 209, acres, personnel, comp-claims, etc.
CTRs will note work on Riverside/Beachie Creek Fire and be charged accordingly.

FUNCTION		FREQUENCY Rx	FREQUENCY Tx	CHAN	FUNCTION		FREQUENCY Rx	FREQUENCY Tx	CHAN.
Tactical	TAC 5	(b)(7)(F)		5	A/G Primary	A/G	(b)(7)(F)		12
Command	Command 11			11					
Mutual Aid	RED NET			14	AIRGUARD	AIRGUARD			16

PREPARED BY (RESOURCE UNIT LEADER)	APPROVED BY (PLANNING SECTION CHIEF)	DATE	TIME
ANGIE SIMPSON (T)	CHRISTY MERRITT (T) Christy Merritt	09/29/2020	2200

16

1. BRANCH	2. DIVISION/GROUP	DIVISION ASSIGNMENT LIST
ALL	IA GROUP	ICS-204

3. INCIDENT NAME	4. OPERATIONAL PERIOD
RIVERSIDE/BEACHIE CREEK	Date: 09/30/2020 0700-2100

OPERATIONS PERSONNEL

BRANCH DIRECTOR:	DIVISION/GROUP SUPERVISOR: BILL DAVID/STEVEN COOK (T)
SAFETY OFFICER: JEN RABUCK/ KEVIN BONESS	AIR OPERATIONS BRANCH DIRECTOR: DOUG LEDGERWOOD

RESOURCES ASSIGNED THIS PERIOD

STRIKE TEAM/TASK FORCE/RESOURCE DESIGNATOR		Last Shift	LEADER	NUMBER PERSONS	DROP OFF POINT/TIME	PICK UP POINT/TIME
TFLD	O-458B	10/2	Lane Pedersen	1	ICP / 0700	ICP / 2100
TFLD(T)	O-349B	10/1	Mark Herrington	1	ICP / 0700	ICP / 2100
EQPM	O-9B	10/5	Andrew Leland	1	ICP / 0700	ICP / 2100
ENG4 BLM 8481	E-177B	10/2	Thomas Jones	5	ICP / 0700	ICP / 2100
ENG5 DNR	E-171B	10/2	Mark Kincaid	3	ICP / 0700	ICP / 2100
ENG5 DNR	E-179B	10/2	Ben Hood	4	ICP / 0700	ICP / 2100
ENG5 DNR	E-180B	10/2	Matt Fisher	4	ICP / 0700	ICP / 2100
ENG5 DRN	E-181B	10/2	Mack Zabala	4	ICP / 0700	ICP / 2100
ENG5 DNR	E-182B	10/2	Dylan Vanpelt	4	ICP / 0700	ICP / 2100
WWT1 CONCHO	E-174B	10/2	Todd Rexroat	2	ICP / 0700	ICP / 2100
FMOD TOP NOTCH	O-484B	10/6	Kyle Armijo	2	ICP / 0700	ICP / 2100

CONTROL OPERATIONS:

Task:

1. Respond to new initial attack fires.
2. Provide support in Branch I and II as requested.

Purpose:

1. To minimize growth of all new fires.

End State:

1. New starts are safely engaged and kept to minimum size.

SPECIAL INSTRUCTIONS:

In the event of an emergency transport along Hwy 22 Contact ODOT dispatch at (503)-363-0457 for immediate clearing of roadway operations.

FUNCTION		FREQUENCY Rx	FREQUENCY Tx	CHAN	FUNCTION		FREQUENCY Rx	FREQUENCY Tx	CHAN.
See Communications Plan									

PREPARED BY (RESOURCE UNIT LEADER)	APPROVED BY (PLANNING SECTION CHIEF)	DATE	TIME
ANGIE SIMPSON (T)	CHRISTY MERRITT (T) Christy Merritt	09/29/2020	2200

1. BRANCH	2. DIVISION/GROUP	DIVISION ASSIGNMENT LIST
ALL	READ	ICS-204

3. INCIDENT NAME	4. OPERATIONAL PERIOD
RIVERSIDE/BEACHIE CREEK	Date: 09/30/2020 0700-2100

OPERATIONS PERSONNEL

BRANCH DIRECTOR:	DIVISION/GROUP SUPERVISOR:
SAFETY OFFICER: JEN RABUCK/ KEVIN BONESS	AIR OPERATIONS BRANCH DIRECTOR: DOUG LEDGERWOOD

RESOURCES ASSIGNED THIS PERIOD

STRIKE TEAM/TASK FORCE/RESOURCE DESIGNATOR		Last Shift	LEADER	NUMBER PERSONS	DROP OFF POINT/TIME	PICK UP POINT/TIME
LEAD READ (DANGER TREE ONLY)	O-535B	10/8	Darrin Neff	1	ICP / 0700	ICP / 2100
LEAD READ	O-71B	9/29	Joe Doerr	1	ICP / 0700	ICP / 2100
LEAD READ	O-393R	10/11	Martina Keil	1	ICP / 0700	ICP / 2100
READ	O-349R	10/8	Phil Monsanto	1	ICP / 0700	ICP / 2100
READ	O-340R	10/6	Erin Kidwell	1	ICP / 0700	ICP / 2100
READ	O-343R	10/9	Shawnee Hinman	1	ICP / 0700	ICP / 2100
READ	O-351R	10/9	Judy Suing	1	ICP / 0700	ICP / 2100
READ	O-328R	10/4	Bobby Saunters	1	ICP / 0700	ICP / 2100
READ	O-191R	9/29	Ashley Schuchardt	1	ICP / 0700	ICP / 2100
READ	O-341R	10/9	Emily Modelski	1	ICP / 0700	ICP / 2100
READ	O-377R	10/10	Bob Sanders	1	ICP / 0700	ICP / 2100
READ	O-378R	10/9	Lin Kyan	1	ICP / 0700	ICP / 2100
READ	O-245B	10/5	Corbin Murphy	1	ICP / 0700	ICP / 2100
READ	O-285B	10/12	Peter Kauss	1	ICP / 0700	ICP / 2100
READ	O-443B	10/4	Jason Nez	1	ICP / 0700	ICP / 2100
READ	O-454B	10/2	Jared Hogansen	1	ICP / 0700	ICP / 2100
READ	O-317B	9/29	Lexi Blanchard	1	ICP / 0700	ICP / 2100
READ	O-425B	9/30	Mark Richardson	1	ICP / 0700	ICP / 2100
READ	O-24B	10/4	Eric Gjonnes	1	ICP / 0700	ICP / 2100
READ	O-539B	10/9	Sarah Uebel	1	ICP / 0700	ICP / 2100
FFT2	O-537B	10/12	Adam Murphy	1	ICP / 0700	ICP / 2100
EQPM	O-536B	10/12	Mike Howard	1	ICP / 0700	ICP / 2100

CONTROL OPERATIONS:
Assess Line repair needs
Assess log decks on the line as well as Hwy 224
Assess road conditions and repair needs.
Review repair work as needed
Danger tree removal preparation

SPECIAL INSTRUCTIONS:
Resource Advisors will be operating in multiple divisions. They will check in & out with DIVS each time they enter and exit that division.

FUNCTION		FREQUENCY Rx	FREQUENCY Tx	CHAN	FUNCTION		FREQUENCY Rx	FREQUENCY Tx	CHAN.
See Communications Plan									

PREPARED BY (RESOURCE UNIT LEADER)	APPROVED BY (PLANNING SECTION CHIEF)	DATE	TIME
ANGIE SIMPSON (T)	CHRISTY MERRITT (T) Christy Merritt	09/29/2020	2200

1. BRANCH	2. DIVISION/GROUP	DIVISION ASSIGNMENT LIST
ALL	BAER	ICS-204

3. INCIDENT NAME	4. OPERATIONAL PERIOD
RIVERSIDE/BEACHIE CREEK	Date: 09/30/2020 0700-2100

OPERATIONS PERSONNEL

BRANCH DIRECTOR:	DIVISION/GROUP SUPERVISOR:
SAFETY OFFICER: JEN RABUCK/ KEVIN BONESS	AIR OPERATIONS BRANCH DIRECTOR: DOUG LEDGERWOOD

RESOURCES ASSIGNED THIS PERIOD

STRIKE TEAM/TASK FORCE/RESOURCE DESIGNATOR	Last Shift	LEADER	NUMBER PERSONS	DROP OFF POINT/TIME	PICK UP POINT/TIME
BAER TEAM LEADER		John Cantel	1	ICP / 0700	ICP / 2100
BAER TEAM LIASION		Todd Reinwald	1	ICP / 0700	ICP / 2100
HYDROLOGIST		Toddy Parker	1	ICP / 0700	ICP / 2100
HYDROLOGIST		Hazel Wood	1	ICP / 0700	ICP / 2100
ARCHEOLOGIST		Trent Skinner	1	ICP / 0700	ICP / 2100
ARCHEOLOGIST		Ayme Swartz	1	ICP / 0700	ICP / 2100
BOTANY		Jennifer Miner	1	ICP / 0700	ICP / 2100
BOTANY		Christina Mead	1	ICP / 0700	ICP / 2100
REACREATION		Jeremy Evans	1	ICP / 0700	ICP / 2100
RECREATION		Eric Amstad	1	ICP / 0700	ICP / 2100
ENGINEERING		Pete Huppi	1	ICP / 0700	ICP / 2100
GEOLOGY		Ryan Cole	1	ICP / 0700	ICP / 2100
ENGINEERING		Kevin Duchow	1	ICP / 0700	ICP / 2100
FISH		Chuti Fiedler	1	ICP / 0700	ICP / 2100
SOILS		Mary Young	1	ICP / 0700	ICP / 2100
SOILS		Luke Cerise	1	ICP / 0700	ICP / 2100

CONTROL OPERATIONS:

SPECIAL INSTRUCTIONS:
BAER TEAM Group will be working throughout Riverside Fire, but focusing most field reviews along the 224 HWY.
All groups will check in and out with each Division.

FUNCTION		FREQUENCY Rx	FREQUENCY Tx	CHAN	FUNCTION		FREQUENCY Rx	FREQUENCY Tx	CHAN.
See Communications Plan									

PREPARED BY (RESOURCE UNIT LEADER)	APPROVED BY (PLANNING SECTION CHIEF)	DATE	TIME
ANGIE SIMPSON (T)	CHRISTY MERRITT (T) Christy Merritt	09/29/2020	2200

1. BRANCH	2. DIVISION/GROUP	DIVISION ASSIGNMENT LIST
ALL	LE	ICS-204

3. INCIDENT NAME	4. OPERATIONAL PERIOD
RIVERSIDE/BEACHIE CREEK	Date: 09/29/2020 0700-2100

OPERATIONS PERSONNEL

BRANCH DIRECTOR:	DIVISION/GROUP SUPERVISOR:
SAFETY OFFICER: JEN RABUCK/ KEVIN BONESS	AIR OPERATIONS BRANCH DIRECTOR: DOUG LEDGERWOOD

RESOURCES ASSIGNED THIS PERIOD

STRIKE TEAM/TASK FORCE/RESOURCE DESIGNATOR	Last Shift	LEADER	NUMBER PERSONS	DROP OFF POINT/TIME	PICK UP POINT/TIME
MARION-INVEST		Wilkinson			
MARION-ROAD		Wilkinson			
OSP-ROAD		Sgt. Chris Zehner			

WORK ASSIGNMENTS:
Road block operations in Santiam Canyon.

SPECIAL INSTRUCTIONS:

FUNCTION		FREQUENCY Rx	FREQUENCY Tx	CHAN	FUNCTION		FREQUENCY Rx	FREQUENCY Tx	CHAN.
See Communications Plan									

PREPARED BY (RESOURCE UNIT LEADER)	APPROVED BY (PLANNING SECTION CHIEF)	DATE	TIME
ANGIE SIMPSON (T)	CHRISTY MERRITT (T) Chsty Merritt	09/28/2020	2200

AIR OPERATIONS SUMMARY

PREPARED BY: Doug Ledgerwood **PREPARED DATE/TIME: 09/29/20 2000**

1. INCIDENT NAME:	2. OPERATIONAL PERIOD DATE: *09/30/2020*	Ready Reserve:
Riverside/Beachie Creek	Sunrise: 0709 Sunset: 1852	23HT for IA

4. REMARKS ***(Safety Notes, Hazards, Air Operations Special Equipment, TFR Coordinates, etc.):***
BE AWARE of Congested area; strong winds; topography;
Aircraft costs to be emailed to kathleen_high@firenet.gov or text (b)(6)
Correspondence to helibase should be sent to kyle.d.johnson@usda.gov

5. TFR
Riverside: None
Beachie Cr.: None

6. PERSONNEL	Phone	7. FREQUENCIES	AM	FM	8. FIXED-WING	# Avail / Type / Make-Model / FAA N# / Base(s)
AOBD: Doug Ledgerwood	(b)(6)	Air to Air: Primary Secondary	(b)(7)(F)		Airtankers *Air Attack*	Upon request through Command Riverside through Columbia Communication Center. 360-891-5141 Beachie Cr. through Eugene Dispatch Center. 541-225-6400
ATGS: Various, through Dispatch A/C Desk		Air to Ground: Riverside				
HEBM: Kyle Johnson HEBM (t): Steve Spellberg	(b)(6)	Air to Ground: Beachie				
FAO Riverside: Christy Bullard						
FAO Beachie Creek: Keith Haskins		Command			Iron Crown Helibase	44 56.512 x 122 45.753
		National Flight Following				
		AIR Guard				
		Lionshead AM				

9. HELICOPTERS (Use Additional Sheets as Necessary)

FAA N#	TY	MAKE MODEL	HLB	AVAIL	REMARKS	FAA N#	TY	MAKE MODEL	HLB	AVAIL	REMARKS
(b)(6)	1	Chinook	Iron Crown	0900	Water, snorkle	(b)(6)	3	AS350-B3	Iron Crown	0900	Water/PAX/Recon
	1	S-64E	Iron Crown	0900	Water, snorkle		3	AS350-B3	Iron Crown	0900	Recon/IA/Bucket
	2	Bell 205++	Iron Crown	0900	Water/RAPP						

INCIDENT RADIO COMMUNICATIONS PLAN (ICS 205)

Controlled Unclassified Information//Basic

1. Incident Name:	2. Date/Time Prepared:	3. Operational Period: DAY	
RIVERSIDE	Date: 09/29/2020 Time: 2020	Date/Time From: 09/30/2020 0700 WED	Date/Time To: 09/30/2020 2100 WED

4. Basic Radio Channel Use:

Zone Group	Ch #	Function	Channel Name/Trunked Radio System Talkgroup	Assignment	RX Freq	RX Tone/NAC	TX Freq	TX Tone/NAC	Mode (A,D, or M)	Remarks
	1	TACTICAL	TAC 1	AA/ZZ	(b)(7)(F)				A	
	2	TACTICAL	TAC 2	NO ASSIGNMENT					A	
	3	TACTICAL	TAC 3	NO ASSIGNMENT					A	
	4	TACTICAL	TAC 4	DIV CC/FF/KK/MM					A	
	5	TACTICAL	TAC 5	DIVOO/PP/QQ/RR					A	
	6	TACTICAL	TAC 6	DIV UU/WW					A	
	7	COMMAND	CMD 7	DIVS CC & FF					A	LOCATED ON TUMALA Linked to CMD 8,9,10,11
	8	COMMAND	CMD 8	DIVS KK, MM & OO					A	LOCATED ON WHALEHEAD Linked to CMD 7,9,10,11
	9	COMMAND	CMD 9	DIV AA/ZZ					A	LOCATED ON GOAT MTN Linked to CMD 7,8,10,11
	10	COMMAND	CMD 10	DIV UU/WW					A	LOCATED NEAR DP 78 Linked to CMD 7,8,9,11
	11	COMMAND	CMD 11	DIVS PP, QQ,RR					A	LOCATED ON MT LOWE Linked to CMD 7,8,9,10
	12	AIR TO GROUND	A/G PRIMARY	ALL DIVS					A	ASSIIGNED TO RIVERSIDE FIRE
	13	COMMAND	TUMALA	MT HOOD NF					A	Backup IWI to Columbia Cascade Dispatch
	14	COMMAND	WHALESHEAD	MT HOOD NF					A	Backup IWI to Columbia Cascade Dispatch
	15	TACTICAL	ODF RED NET	INTEROPERABILITY					A	ODF INTEROPERABILTY
	16	AIR GUARD	AIR GUARD	ALL DIVS					A	EMERGENCY AIRCRAFT CONTACT

5. Special Instructions: Call Communications on Command or (b)(6) for Line Orders.

6. Prepared By (Communications Unit Leader)	Name: JEFF KEENER	Signature:
ICS 205	IAP Page	Date/Time: 09/29/2020 2020

INCIDENT RADIO COMMUNICATIONS PLAN (ICS 205)

Controlled Unclassified Information//Basic

1. Incident Name:	2. Date/Time Prepared:	3. Operational Period: DAY	
BEACHIE CREEK	Date: 09/29/2020 Time: 2020	Date/Time From: 09/30/2020 0700 WED	Date/Time To: 09/30/2020 1900 WED

4. Basic Radio Channel Use:

Zone Group	Ch #	Function	Channel Name/Trunked Radio System Talkgroup	Assignment	RX Freq	RX Tone/NAC	TX Freq	TX Tone/NAC	Mode (A,D, or M)	Remarks
	1	TACTICAL	TAC 1	DIV A	(b)(7)(F)				A	
	2	TACTICAL	TAC 2	DIV F/H/K					A	
	3	TACTICAL	TAC 3	DIV L/N					A	
	4	TACTICAL	TAC 4	DIV R/W					A	
	5	TACTICAL	TAC 5	DIV Z					A	
	6	TACTICAL	TAC 6	IA					A	
	7	TACTICAL	STRC TAC						A	STATE FIRE NET
	8	COMMAND	COMMAND 8	NOT IN SERVICE					A	LOCATED ON STONEY RIDGE
	9	COMMAND	COMMAND 9						A	LOCATED ON HALLS RIDGE LINKED TO CMD 10, 11 & 12
	10	COMMAND	COMMAND 10						A	SWEET SPRINGS MTN. LINKED TO CMD 9, 11 & 12
	11	COMMAND	COMMAND 11						A	RAIDER RIDGE LINKED TO CMD 9,10 & 12
	12	COMMAND	COMMAND 12						A	LOCATED ON HIGH HILL. LINKED TO CMD 9, 10 & 11
	13	AIR TO GROUND	A/G PRIMARY	BEACHIE CREEK					A	BEECHIE PRIMARY AND MEDICAL A/G
	14	TACTICAL	ODF REDNET	INTEROPERABILITY					A	ODF INTEROPABIL
	15	AIR TO GROUND	VMED28	BEACHIE CREEK					A	UNASSIGNED
	16	AIR GUARD	AIR GUARD						A	EMERGENCY AIRCRAFT CONTACT

5. Special Instructions: Call Communications on Command on (b)(6) for Line Orders

6. Prepared By (Communications Unit Leader)	Name: JEFF KEENER COML	Signature:
ICS 205	**IAP Page**	Date/Time: 09/29/2020 2020

INCIDENT RADIO COMMUNICATIONS PLAN (ICS 205)

Controlled Unclassified Information//Basic

1. Incident Name:	2. Date/Time Prepared:	3. Operational Period: DAY	
BEACHIE IA	Date: 09/29/2020 Time: 2106	Date/Time From: 09/30/2020 0700 WED	Date/Time To: 09/30/2020 2100 WED

4. Basic Radio Channel Use:

Zone Group	Ch #	Function	Channel Name/Trunked Radio System Talkgroup	Assignment	RX Freq	RX Tone/NAC	TX Freq	TX Tone/NAC	Mode (A,D, or M)	Remarks
3	1	TACTICAL	PROJ MDL	IA	(b)(7)(F)				A	WIF TAC
3	2	TACTICAL	ODF RED NET	ODF TAC					A	ODF TAC
3	3	COMMAND	WIF COFFIN						A	WIF RPTR 8 MILES SE OF DETROIT
3	4	COMMAND	WIF COUGAR						A	WIF RPTR 24 MILES SE OF DETROIT
3	5	COMMAND	WIF HUSS						A	WIF RPTR 27 MILES EAST OF SWEET HOME
3	6	COMMAND	ODF SCT						A	ODF RPTR 6 MILE WEST OF SWEET HOME
3	7	COMMAND	ODF COUGAR						A	ODF RPTR 19 MILES NE OF SWEET HOME
2	8	COMMAND	CMD 8	NOT INSTALLED					A	OUT OF SERVICE
2	9	COMMAND	CMD 9						A	LOCATED ON HALLS RIDGE LINKED TO CMD 10, 11, 12
2	10	COMMAND	CMD 10						A	SWEET SPRINGS MTN. LINKED TO CMD 9, 11, 12
2	11	COMMAND	CMD 11						A	RAIDER RIDGE LINKED TO CMD 9, 10 12
2	12	COMMAND	CMD 12						A	HIGH HILL LINKED TO CMD 9, 10 ,11
2	13	AIR TO GROUND	A/G PRIMARY	BEACHIE CREEK					A	PRIMARY AND MEDICAL A/G
2	14	AIR TO GROUND	A/G SECONDARY	BEACHIE CREEK						SECONDARY A/G
2	15	AIR TO GROUND	VMED28						A	UNASSIGNED
2	16	AIR GUARD	AIR GUARD	ALL DIVS					A	EMERGENCY AIRCRAFT CONTACT

5. Special Instructions:

6. Prepared By (Communications Unit Leader)	Name: JEFF KEENER COML	Signature:
ICS 205	**IAP Page**	Date/Time: 09/29/2020 2106

Riverside - Beachie Creek Fires Safety Message:

"A minute focused on safety can last a lifetime…"

Operations: Sept. 30, 2020

Situational Awareness is:

- The ability to maintain a constant, clear picture of relevant information and threats.
- Knowing what is going on so you can decide on a course of action.
- Having access to the most current information.
- Knowing & processing important information so you are not surprised by events.
- Combining new info & existing knowledge to develop complete & up-to-date picture of current situation.
- A means to predict and react to future events that might affect your team.

"Watch Outs" for Loss of Situational Awareness:

1. Poor Communication
2. Confusion or "Gut Feeling"
3. No One is Watching for Hazards
4. Failure to Meet Planned Targets
5. Unresolved Discrepancies
6. Ambiguity
7. Fixation or Preoccupation on one thing
8. Departure from Policies or Procedures

Instructions and Assignments not Clear?

COMMUNICATION RESPONSIBILITES

- **Brief others as needed: give good briefings**
- **Debrief your actions**
- **Communicate hazards: use the Deliberate Risk Management Analysis**
- **Acknowledge messages: ask for feedback**

Situation Awareness

- **Speak up if you see something that looks wrong!!!**
- **Get a good briefing prior to beginning task**
- **Ask if you don't understand!!!!**

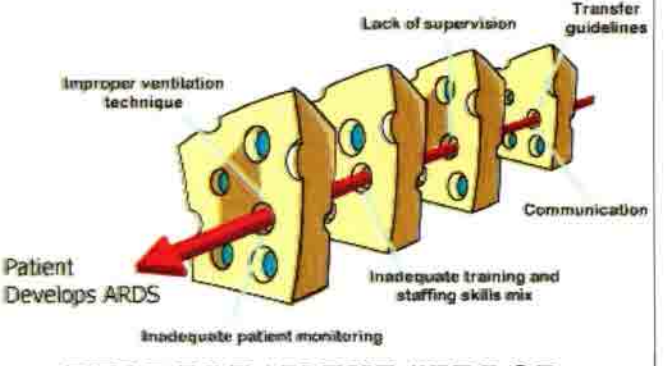

HELP BREAK THE "ERROR CHAIN"!!

Thanks, from your Safety Team:

Jen Rabuck, Kevin Boness, Phil Young, John Petty, Michael Cachero, Dean Whitney, Kris Croddy, Jon Boe, Bob Habek, Pete To, Greg Vollhaber

1*

Omnis Cedo Domus

Resource Advisor (READ) Message

1. Helicopter buckets must be cleaned prior to dipping out of water sites on the Willamette and Mt Hood National Forests when coming from sites off these Forests. Buckets cleaning is not required if dipping between sites on the Forests. Only approved sites shown on the operation maps may be used for dipping without Agency Administration Approval unless lives or property are imminently threatened.

2. Use fish screens on pumps drawing water out of anadromous fish streams. Resource Advisors will work with divisions to identify these streams and get screens to the pump operators.

3. Weed Washing is required when checking in and when demobbing from the Incident. The weed wash is located in the Purple Parking Lot.

4. On Forest Service roads, a bridge inspection by a qualified engineer is needed prior to putting heavy equipment on bridges that have come in contact with fire. This inspection is needed regardless of how sound the bridge appears. Contact the Resource Advisors to schedule this. This inspection includes:
    a. Concrete bridges that have had substantial fire;
    b. Steel bridges that have had any fire on them; and
    c. Wood bridges that had fire and are still standing.

5. Do not use tracked equipment on paved roads, including FS Road 46, unless the tracks are street-approved.

6. As the fire diminishes, we will begin to encounter artifacts exposed by fire. These can be anything from old bottles and cans to arrowheads. If you encounter artifacts, take pictures, record the location and report them to the REAFs. Do not remove any artifacts. These are reminders of the people that use to live here and can tell us important information about how they lived.

Riverside Fire & Beachie Creek Fire
Virtual Timekeeping Finance Message

PLEASE CONTINUE TO COMMUNICATE WITH FINANCE VIA THE ORIGINAL FIRE YOU WERE ORDER FOR

Fire Name: Riverside Fire	**Fire Name:** Beachie Creek Fire
Fire Number: OR-MHF-000859	**Fire Number:** OR-WIF-200299
Accounting Code: (b)(4)	**Accounting Code:** (b)(4)
Finance Email: 2020.riverside.finance@firenet.gov	**Finance Email:** 2020.beachiecreek.finance@firenet.gov
Finance Phone #: (b)(6)	**Finance Phone #:** (b)(6)

Please submit your documentation using the QR code or email addresses below:

Note: Email subject line must include one of the following: CTR, Time, or Shift Ticket

Fire Name: Riverside Fire	**Fire Name:** Beachie Creek Fire
Finance Email: 2020.riverside.finance@firenet.gov	**Finance Email:** 2020.beachiecreek.finance@firenet.gov

Riverside/Beachie Creek Fire Demob Instructions

Follow these steps in the order below:

- ☐ 1. Email crew **time** and **equipment** shift tickets to 2020.riverside.finance@firenet.gov for Riverside resources
  or
  2020.beachiecreek.finance@firenet.gov for Beachie Cr resources

- ☐ 2. Inspections are only required for contractors that have damage and want to make a claim. The inspection is optional for agency resources. Inspections are available at Mill Staging (760 Hwy 224; Estacada) or Beachie Creek ICP (4000 Lancaster N.E.; Salem). If you get an inspection, **Scan the QR code** at the time of inspection.

- ☐ 3. **Weed wash** is required for any vehicle that has the left the pavement. The Weed Wash stations are located at Mill Staging (760 Hwy 224; Estacada) and Beachie Creek ICP (4000 Lancaster N.E.; Salem). **Scan the QR code** located at the Weed Wash station.

- ☐ 4. Return any items you checked out from **Supply** and/or **Communications.**

- ☐ 5. Email any evaluations or training documentation to: 2020.riverside.dmob@firenet.gov

- ☐ 6. Call the **Demob Unit** at (b)(6)

- ☐ 7. **Finance** will call you to arrange completion of financial documents. After you are done you may start your travel.

Riverside Fire Tentative Demob List

9/30/2020

CREWS			
C-19	0730	(HC2)	HC2 OREGON WOODS INC
EQUIPMENT			
E-187	0700	(MAST)	MAST HAVILLAH LOGGING MAST
E-237	0730	(FORW)	MILLER TIMBER - BUFFALO KING
E-125	0745	(ENG6)	ENG6 PURGATOIRE RIVER 361
E-203	0745	(FEL1)	FEL1 WYEAST FORESTRY
E-6	0800	(ENG4)	ENG4 CHEWACK WILDFIRE
E-204	0800	(FEL1)	FEL1 MILLER TIMBER
E-193	0815	(DOZ2)	DOZ2 L&L EXCAVATING
E-175	0830	(EMPF)	REMS WILDERNESS MEDICS
E-129	0845	(ENG6)	ENG6 METHOW RIVER WILDFIRE
OVERHEAD			
O-160	0715	(HEQB)	BOROWSKI, MICHAEL
O-282	0715	(DRIV)	VINING, REBECCA
O-259	0800	(EMPF)	AMERICAN MEDICAL RESPONSE
O-191	0800	(ARCH)	SCHUCHARDT, ASHLEY
O-204	0900	(EMPF)	KAISER, JEFF
O-243	1000	(RADO)	MASSEY, BRYAN
O-233	1200	(EQTR)	HARTWOOD, BETH ANN
O-254	1900	(EQPM)	GILL JR, ROBERT
O-117	1900	(EQPI)	WICE, TRAVIS

10/1/2020

CREWS			
C-24	0800	(CC)	HOPI CAMP CREW #01
EQUIPMENT			
E-36	0745	(ENG4)	ENG4 WOODPECKER 08
E-182	0800	(BUS)	BUS FIREFIGHTERS EXPREBUS
E-189	0815	(MAST)	MAST KORNISH FOREST
OVERHEAD			
O-280	0730	(FFT2)	TIDWELL, KAITLIN
O-122	0830	(DRIV)	CLAY, ROBERT
O-283	0830	(DRIV)	WHITTEMORE, JOHNNY
O-276	0845	(EMTF)	VERA, STEPHEN
O-270	0900	(LSC3)	MORCOM, STANLEY
O-403	0915	(SCKN)	ANDERSON, LACIE
O-265	0930	(SOF2)	WHITNEY, DEAN
O-261	0945	(SOFR)	PETTY, JOHN
O-292	1000	(THSP)	HEIER, PATRICK

Beachie Creek Fire Tentative Demob List

9/30/2020

CREWS			
C-26	0715	(HC2)	OR-SUF - SIUSLAW NF HAND
C-33	0745	(HC2)	NORTHERN COLUMBIA
OVERHEAD			
O-185	0700	(EMTF)	FIRELINE MEDICS BRAEDEN
O-296.49	0730	(EQTR)	BACA, ANN
O-168	0745	(HECM)	MOLINA, GABRIEL
O-341	0745	(GISS)	TYLER, DAVID R
O-167	0800	(HECM)	JARODSKY, JONATHAN HEINZ
O-212	0815	(HECM)	SCHULTZ, ROBERT C
O-287	0815	(HECM)	WALLNER, KEVIN A
O-333	0845	(ORDM)	ROGERS, CYNTHIA
O-296.10	0900	(OSC1)	ARTHUR, ROBERT S
O-475	0915	(OSC1)	MONTOYA, DANNY
O-296.47	0930	(TIME)	MACHT, MEGAN E

10/1/2020

CREWS			
C-31	0730	(HC2)	GE FORESTRY INC C-31 17152
C-32	0800	(HC2)	JC OROZCO REFORESTATION INC
EQUIPMENT			
E-167	0745	(ENG4)	OR-R06 FIRE MOG ENGINE - T4
E-166	0800	(ENG6)	OR-GRT - E-112 GRAND RONDE
E-162	0815	(PU)	OR-R06 INBOUND LLC, PICKUP-
E-164	0830	(PU)	OR-R06 TRANSPORTATION -
OVERHEAD			
O-362	0700	(EMPF)	WILDERNESS MEDICS ALLAN
O-364	0745	(EMPF)	FRONTLINE C.DAY EMS-P3
O-344	0800	(DIVS)	MERCER, PRESTON
O-340	0815	(GISS)	HUTCHISON, JOHN
O-310	0830	(MEDL)	PHILLIPS, SCOTT W
O-425	0845	(REAF)	RICHARDSON, MARK E
O-347	0900	(TFLD)	MENDOZA JR, BENNY
O-348	0915	(TFLD)	TAUSAN, BRAD
O-391	0930	(THSP)	BRADLEY, TYLER ANTHONY
O-393	0945	(THSP)	SPITZACK, TONY
O-395	1000	(THSP)	GARCIA-BONILLA, EDGAR
O-490	1015	(THSP)	AUGUST, KIMBERLY
O-491	1800	(DIVS)	KIBBE, HAROLD LEO

TRAINEE MESSAGE

09/30/2020

AGENCY AND COOPERATOR TRAINEES: If you have not already filled out an Incident Trainee Data Form, please use the QR code below to check-in. If you are a trainee with an open assignment on Beachie Creek of Riverside, please see me in advance of your DEMOB date to finalize your documentation. If you have any questions please feel free to call, text, email or drop in.

Steve Erkelenz TNSP(t)

ICP Room 106

(b)(6)

Human Resource Message

Riverside and Beachie Creek Fire, September 30, 2020

Many of you have been out for days, weeks, or months on fire. Your personal lives may have been badly affected as well.

People are tired, and may be more irritable than usual. The fire has calmed and there is more time to think about stresses from home, or annoyances that occurred during the busy days of the fire. Folks may be more sensitive and less forgiving.

So….cut each other some slack.

- Be intentional about your interactions with others.
- Make sure you are communicating so that the other person understands.
- Take the time to recognize and deal quickly with any conflicts that occur.

And remember what squatch says… "the biggest step you can take is the one you take when you meet the other person half way."

Mary Rourke and Jacquelyn Oakes

(b)(6) (b)(6)

Riverside/Beachie Creek Phone List	
Public Information	206-735-1271 206-735-6429
Human Resources	(b)(6)
Safety	
Medical	
Operations	
Air Operations	
Logistics	
Communications	
Ordering	
Facilities	
Supply	
Ground Support	
Finance	
Plans	
Demob	
Resources	
Check-in	
Weather	

ACTIVITY LOG (ICS 214)

1. Incident Name:	2. Operational Period: Date From: Time From:	Date To: Time To:
3. Name:	4. ICS Position:	5. Home Agency (and Unit):

6. Resources Assigned:

Name	ICS Position	Home Agency (and Unit)

7. Activity Log:

Date/Time	Notable Activities

8. Prepared by: Name: _____ Position/Title: _____ Signature: _____

ICS 214, Page 1 Date/Time: _____

ACTIVITY LOG (ICS 214)

1. Incident Name:	**2. Operational Period:** Date From: Date To: Time From: Time To:

7. Activity Log (continuation)**:**

Date/Time	Notable Activities

Prevention and Management of COVID-19 During Wildland Fire Operations

Keep yourself and your peers safe by practicing these measures whenever possible

Practice Social/Physical Distancing

- Do not gather in groups or shake hands.
- Hold necessary meetings outside and maintain a social distance of 6 feet at a minimum.

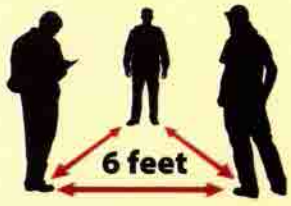

- Use radios, remote units, and virtual technology for communications as much as possible.

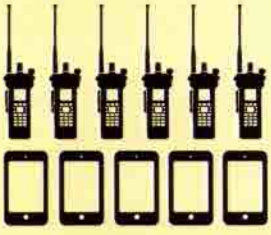

- Establish smaller spike camps to insulate crews/modules from each other and outside personnel and resources (Module as One).

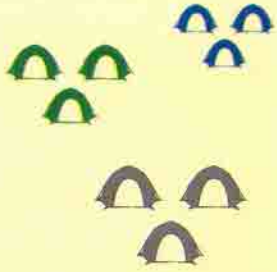

- Keep newly onboarded crewmembers separate for 2 weeks.
- Create separate spaces in offices and housing and stagger work hours.

- Wear cloth face coverings and practice hand hygiene when riding in vehicles or coming into contact with outside resources, personnel, or the general public.



Clean and Disinfect

- Clean and disinfect shared areas and high touch surfaces in workplaces, vehicles, and housing at regular intervals.
- Use appropriate PPE and follow product label instructions when cleaning and disinfecting.

- Do not share dishes, drinking glasses, cups, eating utensils, towels, or bedding without appropriately sanitizing them.
- Minimize equipment sharing, disinfect equipment, and wash/sanitize hands before and after use.

Maintain a Healthy Workforce

- Monitor your own health and maintain awareness of symptoms.
- Prioritize rest, proper hydration, and nutrition to reduce cumulative fatigue.
- Practice rigorous sanitation and personal hygiene, including covering coughs and sneezes and washing/ sanitizing hands.
- Conduct symptom screening, including temperature checks, at duty stations or on incidents.
- Mitigate smoke exposure whenever possible.
- Assign at-risk individuals to duties that reduce their potential for contracting the illness.

Prevent the Spread of COVID-19

- Separate sick individuals; provide a separate bedroom, bathroom, and essential supplies.
- Sick individuals must wear a face mask or cloth covering over their nose and mouth and maintain a 6-foot distance.
- Seek immediate medical attention if someone develops emergency warning signs for COVID-19.
- Only discontinue isolation after meeting CDC criteria.

Wear Face Coverings/Masks

- Wear cloth face coverings and practice hand hygiene when riding in vehicles or coming into contact with outside resources, personnel, or the general public.
- Cloth face coverings worn over the mouth and nose should be washed with soap and water after each use. Do not use face coverings that are less than 2 layers thick.
- Do not use face coverings or masks with valves.
- Disposable face and surgical masks worn over the mouth and nose should be discarded after one use.
- A face shield does not take the place of a cloth face covering or mask.
- N95 filtering facepiece respirators are PPE and have a close facial fit and efficient filtration of airborne particles.

Other Resources

- Centers for Disease Control and Prevention: *https://www.cdc.gov/coronavirus/2019-ncov/.*
- National Wildfire Coordinating Group: *https://www.nwcg.gov/committees/emergency-medical-committee/infectious-disease-guidance.*

WILDLAND FIRE COVID-19 SCREENING TOOL

Today or in the past 24 hours, have you had any of the following symptoms[4]?

Symptom
Cough more than expected?
Shortness of breath or difficulty breathing?
Fever?
Chills?
Muscle pain outside your normal for firefighting?
Sore throat?
New loss of taste or smell?
** Take temperature with no-touch thermometer, if available **

Instructions for Screening

Item	What to Do
If resource has a cough that is more than expected, shortness of breath or difficulty breathing, or any other symptoms listed.	DO NOT MOBILIZE
At Entries: Consider adequate number of personnel needed for screening. Although medical personnel are ideal, screeners do not have to be medically trained. If resource has cough, shortness of breath or difficulty breathing, or any other listed symptoms including fever (over 100.4) at entry.	DO NOT ANNOUNCE Ask individual to step aside and follow the steps below.

Steps to follow
Escort symptomatic individual to isolation area.
Isolation support personnel should begin documentation.
Have symptomatic individual contact Supervisor for further direction.
Notify public health officials.
Have individual transported as appropriate.
Protect and secure any collected Personal Identifiable Information (PII) or Personal Health Information (PHI).

IF YOU EXPERIENCE COVID-19 SYMPTOMS, CONTACT IMMEDIATELY:
BILL GONZALEZ
(b)(6)

[4] Symptoms of Coronavirus
https://www.cdc.gov/coronavirus/2019-ncov/symptoms-testing/symptoms.html

MEDICAL PLAN (ICS 206 WF)

Incident/Project Name	1. Operational Period
Riverside/Beachie Creek Fire	Date/Time **9/30/2020 0700-2100**

2. Ground Ambulance Services

Name	Complete Address	Phone Contact	ALS (ADVANCED LIFE SUPPORT)	BLS (BASIC LIFE SUPPORT)
AMERICAN MEDICAL RESPONSE (AMR)	12438 SE Capps Rd Clackamas, OR 97015	Dial 9-1-1	YES	
CANBY FIRE DISTRICT	221 s. Pine St. Canby, OR 97013	Dial 9-1-1	YES	
MOLALLA RURAL FIRE PROTECTION DISTRICT	320 N. Molalla Ave, Molalla, OR 97038	Dial 9-1-1	YES	

3. Air Ambulance Services

Name	Phone / Air to Ground	Capability
Life Flight Call Sign – LIFE FLIGHT 2	Call 9-1-1 1-800-232-0911	Commercial Air Ambulance: Augusta. Advanced Life Support (ALS) RN & Paramedic, Day and Night Capabilities
Oregon Air National Guard - Salem	Call Riverside Communications	Military Black Hawk, (ALS) Paramedic, Hoist Capable (day or night), day and night vision capable. Patient delivery to ambulance for transport, or can fly to definitive care

4. Hospitals

Name Complete Address	GPS Datum – WGS 84 Coordinate Standard Degrees Decimal Minutes DD° MM.MMM' N - Lat DD° MM.MMM' W - Long	Travel Times AIR	GRND	Phone	Helipad Yes/No	Level of Care
LEGACY EMANUEL MEDICAL CENTER (All) 2801 N Gantenbein Ave Portland, OR 97227	LAT: 45° 32.516' N LONG: 122° 40.175' W VHF: N/A		95 Min	ER MAIN: (503) 413-1163 ER CHARGE: (503) 413-1163	Yes	Level 1 Trauma Center ABA BURN CENTER
OREGON HEALTH SCIENCE UNIVERSITY HOSPITAL (OHSU) (All) 3181 SW Sam Jackson Park Rd, Portland, OR 97239	LAT: 45° 29.996' N LONG: 122° 41.127' W VHF: N/A		90 Min	ER MAIN: (503) 814-8260	Yes	Level 1 Trauma Center
SALEM HEALTH HOSPITAL 890 Oak Street SE Salem, Or 97301 (B)	LAT: 44 55.57 N LONG: 123 02.01 W VHF: N/A		35 Min	ER MAIN: (503) 674-1400	Yes	Level 2 Trauma Center
SILVERTON HOSPITAL 342 Fairview Street (All) Silverton, OR 97381	LAT: 45 0.276 N LONG: 122 47.418 W VHF: N/A		15 Min	ER MAIN: (503) 251-6168	Yes	Level 4 Trauma Center
PROVIDENCE WILLAMETTE FALLS MEDICAL CENTER 1500 Division St (R) Oregon City, OR 97045	LAT: 45° 21.381' N LONG: 122° 35.188' W VHF: N/A		120 Min	ER MAIN: (503) 657-6742	YES	Level 4 Trauma Center

5. Branch / Division / Group	Area Location Capability	
BRANCH I - DIVS AA/ZZ	EMS Responders & Capability:	**AMBO 9: R. SPOONER** **MEDIC 2: S. RARIG**
	Equipment Available on Scene:	ALS KIT / 4WD
	Medical Emergency Channel:	Command / 911
	ETA for Ambulance to Scene:	ALL TIMES APPROXIMATE
	Air:	10 mins.
	Ground:	60 mins.
	Approved Helispot:	**NONE**

MEDICAL PLAN (ICS 206 WF)

BRANCH 1 – DIVS UU/WW	Equipment Available on Scene:	**AMBO 3: S. BANGS** **REM 2: C. STENHOUSE**	
	Medical Emergency Channel:	Command / 911	
	ETA for Ambulance to Scene:	ALL TIMES APPROXIMATE	
	Air:	10 mins.	
	Ground:	60 mins.	
	Approved Helispot:	**NONE**	
BRANCH I –DIVS F/H/K	EMS Responders & Capability:	**AMBO 1: T. McCABE** **MEDIC 4: J. ROBINSON** **MEDIC 15: A. MURRAY** **MEDIC 16: C. DAY** **REM 3: S. McDOWELL**	
	Equipment Available on Scene:	**NONE**	
	Medical Emergency Channel:	Command / 911	
	ETA for Ambulance to Scene:	ALL TIMES APPROXIMATE	
	Air:	10 mins.	
	Ground:	60 mins.	
	Approved Helispot:	**NONE**	
BRANCH I – DIVS L/N	EMS Responders & Capability:	**UNSTAFFED**	
	Equipment Available on Scene:	ALS KIT / 4WD	
	Medical Emergency Channel:	Command / 911	
	ETA for Ambulance to Scene:	ALL TIMES APPROXIMATE	
	Air:	10 mins.	
	Ground:	75 mins.	
	Approved Helispot:	**NONE**	
BRANCH II – DIVS A	EMS Responders & Capability:	**AMBO 30: B. PINGREE** **MEDIC 17: C. ROSE** **MEDIC 18: C. WALLACE** **MEDIC 19: D. BARTEE** **MEDIC 20: E. CROSS**	
	Equipment Available on Scene:	ALS 4x4 UTV	
	Medical Emergency Channel:	Command/911	
	ETA for Ambulance to Scene:	ALL TIMES APPROXIMATE	
	Air:	10 mins	
	Ground:	120 mins	
	Approved Helispot:	H-40	H-45
	Lat:	45° 12.38' N	45° 13.43' N
	Long:	122° 6.62' W	122° 0.812' W
BRANCH II – DIVS Z	EMS Responders & Capability:	**MEDIC 14: B. BLUE** **MEDIC 21: J. AMBACH**	
	Equipment Available on Scene:	ALS 4x4 UTV	
	Medical Emergency Channel:	Command/911	
	ETA for Ambulance to Scene:	ALL TIMES APPROXIMATE	
	Air:	10 mins	
	Ground:	120 mins	
BRANCH II – DIVS R/W	Approved Helispot:	**NONE**	
	EMS Responders and Capabilities	**AMBO 4: G. JOSIPODICH** **AMBO 5: E. RONNING** **REM I: T. SANDER** **MEDIC 10: A. CASWELL** **MEDIC 11: S. SILVERTEIN** **MEDIC 12: S. MANN** **MEDIC 13: W. BURRIS, A. SMITH**	
	Equipment Available on Scene:	ALS 4x4 UTV	

MEDICAL PLAN (ICS 206 WF)

	Medical Emergency Channel:	Command/911		
	ETA for Ambulance to Scene:	ALL TIMES APPROXIMATE		
	Air:	10 mins		
	Ground:	120 mins		
	Approved Helispot:	**NONE**		
BRANCH III – DIVS CC/FF/KK/OO/PP/QQ/RR	EMS Responders & Capability:	**AMBO 2: RICHARD** **AMBO 6: J MILLER** **AMBO 8: C. GLASSER** **MEDIC 4: J ROBINSON** **MEDIC 22: S. VERA** **MEDIC 23: C. SCROGGINS**		
		UNSTAFFED		
	Equipment Available on Scene:	ALS 4x4 UTV		
	Medical Emergency Channel:	Command/911		
	ETA for Ambulance to Scene:	ALL TIMES APPROXIMATE		
	Air:	10 mins		
	Ground:	120 mins		
	Approved Helispot:	H-50	H-52	H-60
	Lat:	45° 7.88' N	45° 7.19' N	45° 4.67' N
	Long:	122° 2.00' W	122° 1.08' W	122° 3.437' W

6. Date:	7. Prepared By (MEDL) JIM POWELL	8. Reviewed By (Safety Officer) – JEN RABUCK
9/29/2020	JPowell	JRabuck

MEDICAL PLAN (ICS 206 WF)

Medical Incident Report

FOR A NON-EMERGENCY INCIDENT, WORK THROUGH CHAIN OF COMMAND TO REPORT AND TRANSPORT INJURED PERSONNEL AS NECESSARY.

FOR A MEDICAL EMERGENCY: IDENTIFY ON SCENE INCIDENT COMMANDER BY NAME AND POSITION AND ANNOUNCE "MEDICAL EMERGENCY" TO INITIATE RESPONSE FROM IMT COMMUNICATIONS/DISPATCH.

Use the following items to communicate situation to communications/dispatch.

1. CONTACT COMMUNICATIONS / DISPATCH (Verify correct frequency prior to starting report)
Ex: "Communications, Div. Alpha. Stand-by for Emergency Traffic."

2. INCIDENT STATUS: *Provide incident summary (including number of patients) and command structure.*
Ex: "Communications, I have a Red priority patient, unconscious, struck by a falling tree. Requesting air ambulance to Forest Road 1 at (Lat./Long.) This will be the Trout Meadow Medical, IC is TFLD Jones. EMT Smith is providing medical care."

Severity of Emergency / Transport Priority	☐ **RED / PRIORITY 1 Life or limb threatening injury or illness. Evacuation need is IMMEDIATE** *Ex: Unconscious, difficulty breathing, bleeding severely, 2° – 3° burns more than 4 palm sizes, heat stroke, disoriented.* ☐ **YELLOW / PRIORITY 2 Serious Injury or illness. Evacuation may be DELAYED if necessary.** *Ex: Significant trauma, unable to walk, 2° – 3° burns not more than 1-3 palm sizes.* ☐ **GREEN / PRIORITY 3 Minor Injury or illness. Non-Emergency transport** *Ex: Sprains, strains, minor heat-related illness.*	
Nature of Injury or Illness & Mechanism of Injury		*Brief Summary of Injury or Illness (Ex: Unconscious, Struck by Falling Tree)*
Transport Request		*Air Ambulance / Short Haul/Hoist Ground Ambulance / Other*
Patient Location		*Descriptive Location & Lat. / Long. (WGS84)*
Incident Name		*Geographic Name + "Medical" (Ex: Trout Meadow Medical)*
On-Scene Incident Commander		*Name of on-scene IC of Incident within an Incident (Ex: TFLD Jones)*
Patient Care		*Name of Care Provider (Ex: EMT Smith)*

3. INITIAL PATIENT ASSESSMENT: *Complete this section for each patient as applicable (start with the most severe patient)*

Patient Assessment: See IRPG page 106

Treatment:

4. TRANSPORT PLAN:

Evacuation Location (*if different*): (*Descriptive Location (drop point, intersection, etc.) or Lat. / Long.*) Patient's ETA to Evacuation Location:

Helispot / Extraction Site Size and Hazards:

5. ADDITIONAL RESOURCES / EQUIPMENT NEEDS:

Example: Paramedic/EMT, Crews, Immobilization Devices, AED, Oxygen, Trauma Bag, IV/Fluid(s), Splints, Rope rescue, Wheeled litter, HAZMAT, Extrication

6. COMMUNICATIONS: Identify State Air/Ground EMS Frequencies and Hospital Contacts as applicable

Function	Channel Name/Number	Receive (RX)	Tone/NAC *	Transmit (TX)	Tone/NAC *
COMMAND					
AIR-TO-GRND					
TACTICAL					

7. CONTINGENCY: ***Considerations:*** ***If primary options fail, what actions can be implemented in conjunction with primary evacuation method? Be thinking ahead.***

8. ADDITIONAL INFORMATION: *Updates/Changes, etc.*

REMEMBER: Confirm ETA's of resources ordered. Act according to your level of training. Be Alert. Keep Calm. Think Clearly. Act Decisively.

Riverside and Beachie Creek Fires

INCIDENT ACTION PLAN

October 1, 2020

Day Operational Period: 0700-2100

Riverside	Beachie Creek
OR-MHF-000859	OR-WIF-200299
(b)(4)	
NKP2	NFN5

Maps

IAP (Password Protected)

Remote Check-In

Daily COVID-19 Screening

Livestream Briefing

FIRE INFORMATION

Phone: (509) 228-7805

INCIDENT OBJECTIVES (ICS 202)

1. Incident Name: Riverside/Beachie Creek Fires	2. Operational Period: Date From: 10/1/2020 Time From: 0700	Date To: 10/1/2020 Time To: 2100

3. Leader's Intent

Success is defined as achieving objectives with the least firefighter exposure necessary. Effectively implement a value-driven strategy that utilizes a mix of tactics, i.e. direct, indirect, point-protection and confinement, when and where the probability of success is high. Adhere to the core values of **Duty**, **Respect** and **Integrity**.

Values at Risk

- Incident personnel and the citizens impacted by the incident
- Rural communities impacted by the incident
- Improved properties and infrastructure
- Federal, State and Private forest resources
- Transportation corridors and Scenic Byways
- Ancestral tribal lands, archaeological, historical and cultural resources
- Designated Wilderness and Wild & Scenic Rivers.
- Wildlife and fisheries resources and habitat, to include federally listed species such as northern spotted owl, Coho and Chinook salmon, steelhead and bull trout.

Incident Objectives

- Ensure all actions reflect a commitment to firefighter, first responder and public safety through the development of tactical operations that are commensurate with values at risk and have a high probability of success.
- Take appropriate actions to limit the size and duration of the incident to minimize smoke impacts on local communities.
- Use appropriate strategies to minimize impacts of high intensity fire to important natural resource values and other important natural resources
- Minimize damage to structures, private property, infrastructure, and private forest resources.
- Identify suppression repair needs where containment has been reached and implement actions to address needs per agency specific standards.
- Effectively manage incident costs through the selection and implementation of strategies and tactics that have a high probability of success in meeting objectives.
- Maintain or enhance relationships with, and provide timely and accurate information to cooperating agencies, stakeholders, property owners, public and media on the fire status and incident activities.
- Manage rapid, safe, and efficient initial attack within the identified Initial attack boundaries. Coordinate with local agencies and support initial attack as requested.
- Employ and enforce recognized Best Management Practices to minimize the spread of COVID and look for ways to enhance COVID mitigation measures.
- Create and maintain a work environment in which people are treated with respect and dignity.

4. Operational Period Command Emphasis:

- Be sensitive to and minimize impacts of your presence in communities, neighborhoods and individuals impacted by the incident.
- Resources will maintain "module of one" separation. Masks will be required in meetings and briefings, and when interacting in close proximity (less than 6 feet) with individuals.
- Engage the host agencies and resource advisors to effectively protect values and minimize impacts.
- Work to improve mapping to support development of specific repair efforts.
- Support BAER and ESR planning efforts.

5. Incident Action Plan (the items checked below are included in this Incident Action Plan):

☑	ICS 203	☐	ICS 207		Other Attachments:
☑	ICS 204	☑	ICS 208	☑	Safety Message
☑	ICS 205	☐	Map/Chart	☐	Delib. Risk Assessment
☐	ICS 205A	☑	Weather Forecast	☑	Check-in-Demob & Time Processing
☑	ICS 206	☑	Fire Behavior	☑	COVID Information

6. Prepared by: Name: Christy Merritt Position/Title: PSC1 (t) Signature: Christy Merritt

7. Approved by Incident Commander (t): Name: Noel Livingston Signature:

ICS 202	IAP Page _____	Date/Time: 09/30/2020 2100

ORGANIZATION ASSIGNMENT LIST	
1. Incident Name Riverside/Beachie Creek Fires	
2. Date 09/30/2020	**3. Time** 1900
4. Operational Period 10/1/20 0700-2100	
5. Incident Commander and Staff	
Incident Commander	Noel Livingston, Randy Johnson (t)
Liaison Officer	Ed Lewis, Dan Shoun
Safety Officer	Kevin Boness
Deputy Safety Officer	Phil Young
Information Officer	Celeste Prescott, Shannon O'Brien (t), Katy O'Hara (t)
Human Resources	Jacquelyn Oakes, Mary Rourke
6. Agency Representative	
USFS Riverside/Beachie Cr AA	Dave Warnack
USFS Riverside AREP	Karen Schroyer
USFS Beachie Creek AREP	Slater Turner
Bureau of Land Mangement	John Huston
Oregon Dept. of Forestry AADM	Mike Shaw
Oregon Dept. of Forestry AREP	Michael Curran
British Columbia AREP	Kim Janowsky, Rob Bardossy, Steve Mathlashewski
BAER Team Liason	Todd Reinwald
7. Planning Section	
Chief	Mike Burnett, Nathan Jeffries (virtual), Christy Merritt (t)
Resource Unit Leader	Angie Simpson, John Donahue, Christine Dahlen (t)
Situation Unit Leader	Chris Buhrig, Ben Kendall (t)
Demobilization Unit Leader	Ed Morgan
Documentation Unit Leader	Joey Kosiorowski (t), Sue Mahanes (t)
GIS Specialist	Alicia Beat, Russell Slaton, Kevin Green (Virtual), Jason Duke (virtual), Lindsey Kiesz (t)
Fire Behavior Analyst	Jason McGovern
Incident Meteorologist	Christian Cassell, Steve Bodnar
Training Specialist	Stephen Erkelenz
Status Check In	Makensie Forsyth (t), Will Henderson (t)
8. Logistics Section	
Chief	Cindy Wedekind, Kelly Jennings, Michael Dunn, Dave Willis (t)
Supply Unit Leader	Benjamin Hauck
Facilities Unit Leader	Bob Bender
Medical Unit Leader	Jim Powell
Food Unit Leader	Ree Ella von Borstel
Ground Support Unit Leader	Eric Turbeville
Receiving Manager	Carlos Santillana
Security Manager	Regan Eivers
Communication Unit Leader	Jeffery Keener, John Moulder
INCM	Bill Atchley
Communications Tech	Aimee Hoefs
Ordering Manager	Geoffrey Tweed, Dustin Totten (t)
Computer Tech. Specialist	Brian Lamb, Juana Hernandez (t), Abby Baur (t)

9. Operations Section	
Field Ops Chief Riverside	Nathan Goodrich
Field Ops Chief Beachie Cr	Cody Rohrback, Shane Hardee (t)
Operations Chief – Planning	Hans Redinger, Russ Hamilton (t)
a. Branch I	
Branch Director	James Osborne, Tim Barnett (t)
Division AA/ZZ	James Purswell, Jeff Weer (t)
Division UU/WW	Bob Johnson, Chad Lauer (t)
Division F/H/K	Sunbear Viera, Matthew Delaney (t)
Division L/N	Unstaffed
b. Branch II	
Branch Director	Steve Anderson, Jesse Bonseck (t)
Division A	Harold Kibee, Jennifer Rabuck (shadow)
Division Z	Bil David, Steve Cook (t)
Division R/W	Tim Boyce, Matt Moe (t)
c. Branch III	
Branch Director	Scott Smith, Ron Simpson (t)
Division CC/FF/KK/MM	Ron Adams, Darby Thompson (t)
Dicision OO/PP/QQ/RR	Staffed by Lionshead Fire
d. Groups/Other	
READ	Leads - Martina Kell, Darin Neff
BEAR Team Leader	John Chatel
Law Inforcement	Wilkinson
e. Air Ops Branch	
Air Operations Director	Doug Ledgerwood
10. Finance Section	
Chief	LuAnn Grover, Melissa Swain (t)
Time Unit Leader	Helen Pass
Cost Unit Leader	Kay High (virtual)
Procurement Unit Leader	Leslie Solberg (virtual)
Contract Project Inspector	Thomas Thompson, Jasin Fulwyler
Equipment Time Recorder	Tee Voigt, Beth Hartwood, Natalie Wabaunsee, Hannah Hulse, Cristina Matteson
Personnel Time Recorder	Kevin Gu, Helen Fortune (virtual)
Prepared By	
John Donahue, RESL	

Beachie Creek/Riverside
Fire Weather Forecast

FORECAST NO:	**27**	**Incident Meteorologist:**	**Steve Bodnar**
PREDICTION FOR:	**Thursday**		
SHIFT DATE:	**Oct 1, 2020**		
ISSUED:	**1900, Sep 30, 2020**		
UNIT:	**Willamette NF/BLM/ODF/ Mt Hood National Forest**	**You can call, text, or email obs to:**	(b)(6) **stephen.bodnar@noaa.gov**

...STABLE WEATHER CONDITIONS. POTENTIAL FOR INCREASING VALLEY SMOKE...

DISCUSSION: Subsidence inversions will persist for the next few days as high pressure remains anchored over Western Oregon. Smoke will continue to trickle in from the south with concentrations slowly building up in our valleys due to poor mixing. Local sheltered valleys may experience some reductions in visibility. Overnight recoveries will remain moderate to poor on mid and upper slopes. The ridge of high pressure will flatten over the weekend allowing some marine air to penetrate inland resulting in moderation of humidity levels and cooler temperatures.

THURSDAY *(Today)*:

Weather: Sunny, areas of haze and smoke. Light winds.
Max Temperatures: **79-87F.** **TRENDS: 1-2 Warmer**
Min Humidity: **25-35% Valleys, 16-25% Mountains** **TRENDS: 5-10% Drier**
20 Foot Winds:
VALLEYS – Drainage 2-5 mph in the morning...becoming upslope/upvalley 3 to 7 mph.
RIDGES – Variable to west/northwest 3-6 mph.
Afternoon Mixing Height: 1700 feet AGL valleys (>10 kt ft above 3000 feet or above the subsidence inversion).
Transport Wind: Variable 1 to 3 mph...Becoming northwest 2 to 4 mph.
LAL: 1 **Chc Wetting Rain (0.25"): 0%**
Inversions: Moderate lifting 1200-1300.

THURSDAY NIGHT:

Weather: Hazy. Patchy valley smoke. Poor overnight recoveries on the ridgetops.
Min Temperatures: **53-63F. Ridgetops: 63-69F**
Max Humidity: **55-70%. Ridgetops: 28-40%.**
20 Foot Winds:
VALLEYS – Drainage winds 2-6 mph.
RIDGES – East/southeast 3-7 mph.
LAL: 1 **Chc Wetting Rain (0.25"): 0%**

FRIDAY:

Weather: Sunny with haze and smoke. Warm and dry with light winds.
Max Temperatures: **78-86F.**
Min Humidity: **30-40% Valleys, 24-30% Ridgetops.**
20 Foot Winds:
VALLEYS – Drainage 2-5 mph in the morning...becoming upslope 3 to 6 mph.
RIDGES – East 2 to 6 mph in the morning...becoming variable to north/northwest 2 to 5 mph in the afternoon.
LAL: 1 **Chc Wetting Rain (0.25"): 0%**

Extended Outlook (Saturday-Tuesday):

A general weakening of the upper-level ridge this weekend will allow for increasing onshore flow and greater influence of marine air cooling temperatures and moderating humidity levels. High pressure bounces back Monday and Tuesday with a weak warming trend and subtle drying trend. West to northwest wind gusts around 15 mph will be possible on the ridges. Highs 68-76F (Sat) then 64-73 (Sun-Tue). Min Humidity: 45-60% (Sat) increasing 55-70% (Sun-Tue). Overnight lows 47-56F. Max Humidity 55-70% Mountains to 75-90% valleys.

Rain Outlook: A slight chance for rain October 8-10th then probability for wetting rains increases October 10-13th.

Beachie Creek/Riverside
Fire Weather Forecast

FORECAST NO: 27
PREDICTION FOR: Thursday
SHIFT DATE: Oct 1, 2020
ISSUED: 1900, Sep 30, 2020
UNIT: Willamette NF/BLM/ODF/ Mt Hood National Forest

Incident Meteorologist: Steve Bodnar

You can call, text, or email obs to:
(b)(6) stephen.bodnar@noaa.gov

...STABLE WEATHER CONDITIONS. POTENTIAL FOR INCREASING VALLEY SMOKE...

DISCUSSION: Subsidence inversions will persist for the next few days as high pressure remains anchored over Western Oregon. Smoke will continue to trickle in from the south with concentrations slowly building up in our valleys due to poor mixing. Local sheltered valleys may experience some reductions in visibility. Overnight recoveries will remain moderate to poor on mid and upper slopes. The ridge of high pressure will flatten over the weekend allowing some marine air to penetrate inland resulting in moderation of humidity levels and cooler temperatures.

THURSDAY *(Today)*:

Weather: Sunny, areas of haze and smoke. Light winds.
Max Temperatures: **26-30 C.** **TRENDS: 1-2 Warmer**
Min Humidity: **25-35% Valleys, 16-25% Mountains** **TRENDS: 5-10% Drier**
20 Foot Winds:
VALLEYS – Drainage 3-8 kph in the morning...becoming upslope/upvalley 5-11 kph.
RIDGES – Variable to west/northwest 5-9 kph.
Afternoon Mixing Height: 518 meters AGL valleys (>3048 m above 3000 feet or above the subsidence inversion).

Transport Wind: Variable 1 to 5 kph...Becoming northwest 3 to 6 kph.
LAL: 1 **Chc Wetting Rain (6.35mm): 0%**
Inversions: Moderate lifting 1200-1300.

THURSDAY NIGHT:

Weather: Hazy. Patchy valley smoke. Poor overnight recoveries on the ridgetops.
Min Temperatures: **11-17 C. Ridgetops: 17-21 C.**
Max Humidity: **55-70%. Ridgetops: 28-40%.**
20 Foot Winds:
VALLEYS – Drainage winds 3-10 kph.
RIDGES – East/southeast 5-11 kph.
LAL: 1 **Chc Wetting Rain (6.35mm): 0%**

FRIDAY:

Weather: Sunny with haze and smoke. Warm and dry with light winds.
Max Temperatures: **25-30 C.**
Min Humidity: **30-40% Valleys, 24-30% Ridgetops.**
20 Foot Winds:
VALLEYS – Drainage 3-8 kph in the morning...becoming upslope 5-10 kph.
RIDGES – East 3-9 kph in the morning...becoming variable to north/northwest 3-8 kph in the afternoon.
LAL: 1 **Chc Wetting Rain (6.35mm): 0%**

Extended Outlook (Saturday-Tuesday):

A general weakening of the upper-level ridge this weekend will allow for increasing onshore flow and greater influence of marine air cooling temperatures and moderating humidity levels. High pressure bounces back Monday and Tuesday with a weak warming trend and subtle drying trend. West to northwest wind gusts around 24 kph will be possible on the ridges. Highs 20-24C (Sat) then 18-23C (Sun-Tue). Min Humidity: 40-60% (Sat) increasing 55-70% (Sun-Tue). Overnight lows 8-13C. Max Humidity 55-70% Mountains to 75-90% valleys.

Rain Outlook: A slight chance for rain October 8-10th then probability for wetting rains increases October 10-13th.

FIRE BEHAVIOR FORECAST

FORECAST NUMBER: 21	**TYPE OF FIRE:** Wildland
FIRE NAME: Riverside-Beachie Creek	**OPERATIONAL PERIOD:** October 1, 2020
DATE ISSUED: September 30, 2020	**TIME ISSUED:** 2000
UNITS: OR-MHF, OR-WIF	**SIGNED:** Jason McGovern **Fire Behavior Analyst (FBAN)**

WEATHER SUMMARY: See detailed Fire Weather Forecast in IAP

Continued warm, dry, inversion lowering today, poor overnight Rh

FUELS:

Fuel types consist of mixed conifer, grass and shrub fields with numerous snags and heavy dead and down. Private lands have various aged conifer plantations, NFS lands and upper elevations transition to mature timber with significant snag component. Live fuels are dormant, grasses are cured and both may contribute to fire spread with forecasted drying trend. Previous management and multiple ownerships contribute to many fuel type changes, including residual activity fuels (slash). Grass fuels and lichens may become available to support spread as rh falls below 20%.

Expected Fine Dead FM: 4-7 % **1000 Hr. FM:** 16-20%

EXPECTED FIRE BEHAVIOR: ***Based on the Warmest, Driest, Windiest Conditions Forecasted***

Maximum Spotting Distance	**Fuel Type/Model**	**Maximum Rate of Spread (chains/hour)**	**Maximum Flame Length (feet)**
<0.1 **Probability of Ignition** <20-40 % **Expect low fire behavior**	Timber/shrub understory Timber litter – TU1, TL5, TL8, TU5	<1 ch/hr ½ meter/hr	<2 ft ½ meter
	Grass/Shrub GS2, SH1	<1 ch/hr 1meter/hr	<2 ft ½ meter

GENERAL/Potential:

DAY: Drying trend continues across all divisions; fire activity is increasing. conditions are reaching the point at which spread is more likely. Most activity will be on NFS lands with indirect line. Fire behavior will be limited to creeping and smoldering. Large logs, deep duff and sheltered areas will continue to retain heat and support creeping/smoldering and increased smoke production. Flame lengths less than 1 feet (0.3 meter) and low rates of spread. Expect increased smoke production and new hot areas to continue to show in the afternoon with low Rh and continued drying. Snags and downed logs (especially old trees with defects, broken tops etc...) will support greater flame lengths in the unsheltered fuels.

SPECIFIC:

Riverside All Divisions: In heavy fuels, logs, stumps, duff and un-sheltered areas expect the fire to continue smoldering/creeping. Isolated hot areas interior will continue to consume. Recent clearcuts, lichens and cured grasses at lower elevations have dried back out and will support spread with continuous fuels. Low growth is expected, terrain driven spread.

Beachie Creek All Divisions: Expect low fire behavior with smoldering transitioning to creeping with continued drying. At elevations above 2000 feet lichen may contribute to torching if rh falls below 20%. Indirect line on NFS lands will have the most potential for activity, heavy fuels will continue to consume and increase smoke production. Terrain driven spread in un-sheltered areas, particularly south aspects above 2000 feet.

Initial Attack: With continued low ERC values, IA is not expected. However, pay attention to recent clearcuts and grass fuels in the lower elevations or other unsheltered fine fuels.

AIR OPERATIONS:

Increased smoke in the mornings, especially in the major drainages, drift smoke from California may linger over the fires throughout the day.

SAFETY:

Fire behavior has been low but there are numerous hazards resulting from initial fore spread. Gravity will continue to be a primary concern. Remember your physics, even a small rock traveling at 9.8 m/s^2 can do a lot of damage. Assess your work area before you engage and throughout your shift to avoid having a bad day.

1. BRANCH	2. DIVISION/GROUP	DIVISION ASSIGNMENT LIST
I	AA/ZZ	ICS-204

3. INCIDENT NAME	4. OPERATIONAL PERIOD
RIVERSIDE/BEACHIE CREEK	Date: 10/01/2020 0700-2100

OPERATIONS PERSONNEL

BRANCH DIRECTOR: JAMES OSBORNE/TIM BARNETT (T)

DIVISION/GROUP SUPERVISOR: JAMES PURSWELL(10/7)/JEFF WEER(T)10/7

BRANCH SAFETY OFFICER: JAMES ROURKS/ BOB HABECK

AIR OPERATIONS BRANCH DIRECTOR: DOUG LEDGERWOOD

RESOURCES ASSIGNED THIS PERIOD

STRIKE TEAM/TASK FORCE/RESOURCE DESIGNATOR		Last Shift	LEADER	NUMBER PERSONS	DROP OFF POINT/TIME	PICK UP POINT/TIME
DEVIL'S RIDGE	C-23R	10/12	Willie Coleman	19	Molalla MS / 0700	Molalla MS / 2100
HC2 GRIZZLY FIREFIGHTERS	C-38R	10/1	Solize Pilar Ortiz	20	Molalla MS / 0700	Molalla MS / 2100
HC2 J FRANCO REFORESTATION	C-41R	10/2	Fransico Gomez	20	Molalla MS / 0700	Molalla MS / 2100
TFLD	O-385R	10/8	Sami Schinnell	1	Molalla MS / 0700	Molalla MS / 2100
TFLD (T)	O-384R	10/9	Shaun Mullins	1	Molalla MS / 0700	Molalla MS / 2100
ENG3 METHOW VALLEY 341	E-118R	10/4	Josh Behlings	4	Molalla MS / 0700	Molalla MS / 2100
ENG6 WEST COAST WILDLAND	E-30R	10/8	Keith Hergert	3	Molalla MS / 0700	Molalla MS / 2100
DOZ2 OUTBACK WILDFIRE 1	E-10R	10/8	Todd Haley	2	Molalla MS / 0700	Molalla MS / 2100
DOZ2 RIVERBANKS	E-192R	10/1	Dutch Stehnike	2	Molalla MS / 0700	Molalla MS / 2100
EXCA MCNEALY EXCAVATION T2	E-251R	10/9	Joey Bratton	2	Molalla MS / 0700	Molalla MS / 2100
AMBU AMULANCE 9	E-233R	10/14	Roby Spooner	2	Molalla MS / 0700	Molalla MS / 2100
EMPF MEDIC 2	O-5R	10/2	Steven Rarig	1	Molalla MS / 0700	Molalla MS / 2100

CONTROL OPERATIONS:

Task:

1. Continue mop-up where appropriate commensurate with values at risk.
2. Cold trail, hot spot, and construct direct handline.
3. Improve dozer line and hand line around private property.

Purpose:

1. Prevent loss or damage to private property and structures.
2. Tie control line into cold black sections of the fire perimeter.
3. Keep fire from impacting private lands.

End State:

1. Defensible space is maintained around structures.
2. Fireline located next to black and is the proper dimensions to contain the fire.
3. Fireline is in the correct location with the right dimensions to prevent fire from moving on to private lands.

SPECIAL INSTRUCTIONS:

Resource advisors will be operating in multiple divisions. They will check in & out with DIVS each time they enter and exit that division.
Weyerhauser resources are available if needed. Contact Mark Allsup (b)(6)
Support IA as requested.

FUNCTION		FREQUENCY Rx	FREQUENCY Tx	CHAN	FUNCTION		FREQUENCY Rx	FREQUENCY Tx	CHAN.
Tactical	TAC 1	(b)(7)(F)		1	A/G Primary	A/G	(b)(7)(F)		12
Command	Command 9			9					
Mutual Aid	RED NET			15	AIRGUARD	AIRGUARD			16

PREPARED BY (RESOURCE UNIT LEADER)	APPROVED BY (PLANNING SECTION CHIEF)	DATE	TIME
Angie Simpson (T)	CHRISTY MERRITT (T) Christy Merritt	09/30/2020	2200

1. BRANCH	2. DIVISION/GROUP	DIVISION ASSIGNMENT LIST ICS-204
I	UU/WW	

3. INCIDENT NAME	4. OPERATIONAL PERIOD
RIVERSIDE/BEACHIE CREEK	Date: 10/01/2020 0700-2100

OPERATIONS PERSONNEL

BRANCH DIRECTOR: JAMES OSBORNE/TIM BARNETT (T)

BRANCH SAFETY OFFICER: JAMES ROURKS/ BOB HABECK

DIVISION/GROUP SUPERVISOR: BOB JOHNSON(10/8)/ CHAD LAUER (T)(10/8)

AIR OPERATIONS BRANCH DIRECTOR: DOUG LEDGERWOOD

RESOURCES ASSIGNED THIS PERIOD

STRIKE TEAM/TASK FORCE/RESOURCE DESIGNATOR		Last Shift	LEADER	NUMBER PERSONS	DROP OFF POINT/TIME	PICK UP POINT/TIME
HC1 BAKER RIVER	C-46R	10/3	Kurt Ranta	21	Molalla MS / 0700	Molalla MS / 2100
HC2IA NORTH COLUMBIA	C-42R	10/3	Dylan Chester	21	Molalla MS / 0700	Molalla MS / 2100
TFLD	O-386R	10/12	Brian Pitts	1	Molalla MS / 0700	Molalla MS / 2100
TFLD (T)	O-438R	10/12	Michael Dake	1	Molalla MS / 0700	Molalla MS / 2100
ENG4 HI COUNTRY	E-33R	10/2	Brian Burnette	3	Molalla MS / 0700	Molalla MS / 2100
ENG6 LATE SUMMERS	E-131R	10/1	Duane Reese	2	Molalla MS / 0700	Molalla MS / 2100
HEQB(T)	O-575B	10/13	Mathias Cusion	1	Molalla MS / 0700	Molalla MS / 2100
EXCA T3 TWIN PEAKS	E-261R	10/12	Larry Cummings	3	Molalla MS / 0700	Molalla MS / 2100
FMOD FIREFALLERS	O-285R	10/1	Nate Bloomfield	2	Molalla MS / 0700	Molalla MS / 2100
FMOD PACIFIC RIDGELINE	O-286R	10/2	Ty Skordahl	2	Molalla MS / 0700	Molalla MS / 2100
AMBU AMBULANCE 3	E-98R	10/13	Stanley Bangs	2	Molalla MS / 0700	Molalla MS / 2100
REMS2	E-175R	10/13	Colin Stenhouse	4	Molalla MS / 0700	Molalla MS / 2100

CONTROL OPERATIONS:

Task:
1. Hold fireline.
2. Patrol and mop-up area that threaten values at risk.

Purpose:
1. Keep fire from impacting values at risk.
2. Protect values at risk.

End State:
1. Fire intensity significantly reduced and no threats to unburned vegetation.
2. Fire does not pose a threat to any critical values within or adjacent to the division.

SPECIAL INSTRUCTIONS:

Resource advisors will be operating in multiple divisions. They will check in & out with DIVS each time they enter and exit that division.
Weyerhauser resources are available if needed. Contact Mark Allsup (b)(6)
Support IA as requested.

FUNCTION		FREQUENCY Rx	FREQUENCY Tx	CHAN	FUNCTION		FREQUENCY Rx	FREQUENCY Tx	CHAN.
Tactical	TAC 6	(b)(7)(F)		6	A/G Primary	A/G	(b)(7)(F)		12
Command	Command 10			10					
Mutual Aid	RED NET			15	AIRGUARD	AIRGUARD			16

PREPARED BY (RESOURCE UNIT LEADER)	APPROVED BY (PLANNING SECTION CHIEF)	DATE	TIME
ANGIE SIMPSON (T)	CHRISTY MERRITT (T)	09/30/2020	2200

1. BRANCH	2. DIVISION/GROUP	DIVISION ASSIGNMENT LIST
I	F/H/K	ICS-204

3. INCIDENT NAME	4. OPERATIONAL PERIOD
RIVERSIDE/BEACHIE CREEK	Date: 10/01/2020 0700-2100

OPERATIONS PERSONNEL

BRANCH DIRECTOR: JAMES OSBORNE/TIM BARNETT (T)

BRANCH SAFETY OFFICER: JAMES ROURKS/ BOB HABECK

DIVISION/GROUP SUPERVISOR: SUNBEAR VIERRA(10/1)/MATHEW DELANEY(10/2) (T)

AIR OPERATIONS BRANCH DIRECTOR: DOUG LEDGERWOOD

RESOURCES ASSIGNED THIS PERIOD

STRIKE TEAM/TASK FORCE/RESOURCE DESIGNATOR		Last Shift	LEADER	NUMBER PERSONS	DROP OFF POINT/TIME	PICK UP POINT/TIME
DIVS	O-335.76R	10/7	Jason Lyman	1	ICP / 0700	ICP / 2100
HC2 NCR	C-33B	10/1	Robert Haden	19	ICP / 0700	ICP / 2100
ENG5 HI COUNTRY LLC	E-168B	10/1	Jon Duncan	3	ICP / 0700	ICP / 2100
ENG6 FIRST STRIKE	E-75B	10/8	Jeremy Slifer	3	ICP / 0700	ICP / 2100
ENG6 COHO FORESTRY	E-169B	10/1	Lonnie Harrison	2	ICP / 0700	ICP / 2100
FMOD GROUND ZERO	O-136B	10/5	Chuck Barklow	2	ICP / 0700	ICP / 2100
FMOD GROUND ZERO	O-137B	10/5	Benny Cutright	2	ICP / 0700	ICP / 2100
EXCA CHAVARRIA	E-192B	10/4	William Stevenson	2	ICP / 0700	ICP / 2100
REMS 3 EERA Fireline Medics	E-211B	10/11	Steven McDowell	4	ICP / 0700	ICP / 2100
AMBU AMBULANCE 1	E-39B	10/14	Todd McCabe	2	ICP / 0700	ICP / 2100

CONTROL OPERATIONS:

Task:

1. Coordinate with State and BLM land on timber resource recovery.
2. Patrol and secure containment lines.
3. Patrol and secure and mop up containment lines in Blue Creek, Copper Creek, Hardy and Sawtell.
4. Coordinate with Weyerhaeuser resources on operations along Raider Ridge and Trout Creek routes.

Purpose:

1. Minimize fire spread onto private, BLM and Weyerhaeuser land.
2. Control spread to the north and west.
3. To protect communities to the west and private land to the north.
4. Mitigate travel conflicts within the division.

End State:

1. Impacts to private land is minimized.
2. Structures are secured and protected.
3. Develop turn back options for suppression repair.
4. Contingency lines identified.

SPECIAL INSTRUCTIONS:

Combination lock is on the Mollala River Road at DP46. Code is (b)(6) keep locked.
Hwy 22 contact ODOT Dispatch at 503-363-0457 for immediate clearing of roadway operations.
Weyerhauser resources are available if needed. Contact Mark Allsup (b)(6)
Support IA as requested.

FUNCTION		FREQUENCY Rx	FREQUENCY Tx	CHAN	FUNCTION		FREQUENCY Rx	FREQUENCY Tx	CHAN.
Tactical	TAC 2	(b)(7)(F)		2	A/G Primary	A/G 13	(b)(7)(F)		13
Command	Command 12			12					
Mutual Aid	RED NET			14	AIR GUARD	AIR GUARD			16

PREPARED BY (RESOURCE UNIT LEADER)	APPROVED BY (PLANNING SECTION CHIEF)	DATE	TIME
ANGIE SIMPSON (T)	CHRISTY MERRITT (T) Christy Merritt	09/30/2020	2200

1. BRANCH	2. DIVISION/GROUP	DIVISION ASSIGNMENT LIST
I	L/N	ICS-204

3. INCIDENT NAME	4. OPERATIONAL PERIOD
RIVERSIDE/BEACHIE CREEK	Date: 10/01/2020 0700-2100

OPERATIONS PERSONNEL

BRANCH DIRECTOR:	DIVISION/GROUP SUPERVISOR:
BRANCH SAFETY OFFICER: JAMES ROURKS/ BOB HABECK	AIR OPERATIONS BRANCH DIRECTOR: DOUG LEDGERWOOD

RESOURCES ASSIGNED THIS PERIOD

STRIKE TEAM/TASK FORCE/RESOURCE DESIGNATOR	Last Shift	LEADER	NUMBER PERSONS	DROP OFF POINT/TIME	PICK UP POINT/TIME

UNSTAFFED

CONTROL OPERATIONS:

SPECIAL INSTRUCTIONS:
Weyerhauser resources are available if needed. Contact Mark Allsup (b)(6)
Support IA as requested.

FUNCTION		FREQUENCY Rx	FREQUENCY Tx	CHAN	FUNCTION		FREQUENCY Rx	FREQUENCY Tx	CHAN.
Tactical	TAC 3	(b)(7)(F)		3	A/G Primary	A/G 13	(b)(7)(F)		13
Command	Command 10			10					
Mutual Aid	RED NET			14	AIR GUARD	AIR GUARD			16

PREPARED BY (RESOURCE UNIT LEADER)	APPROVED BY (PLANNING SECTION CHIEF)	DATE	TIME
ANGIE SIMPSON (T)	CHRISTY MERRITT (T) Christy Merritt	09/30/2020	2200

1. BRANCH	2. DIVISION/GROUP	DIVISION ASSIGNMENT LIST
II	A	ICS-204

3. INCIDENT NAME	4. OPERATIONAL PERIOD
RIVERSIDE/BEACHIE CREEK	Date: 10/01/2020 0700-2100

OPERATIONS PERSONNEL

BRANCH DIRECTOR: STEVE ANDERSON/ JESSE BONSACK (T)
BRANCH SAFETY OFFICER: KRIS CRODDY /JON BOE(T)

DIVISION/GROUP SUPERVISOR: HAROLD KIBBE (10/1)/ JEN RABUCK (SHADOW) (10/7)
AIR OPERATIONS BRANCH DIRECTOR: DOUG LEDGERWOOD

RESOURCES ASSIGNED THIS PERIOD

STRIKE TEAM/TASK FORCE/RESOURCE DESIGNATOR		Last Shift	LEADER	NUMBER PERSONS	DROP OFF POINT/TIME	PICK UP POINT/TIME
HC21A SANTIAM RIVER	C-7B	10/7	Mike Waugh	12	ICP / 0700	ICP / 2100
HC2 PATRICK	C-40B	10/2	Joe Forward	20	ICP / 0700	ICP / 2100
ENG4 EAGLE CAP	E-112B	10/2	Russel Massingale	3	ICP / 0700	ICP / 2100
WTS2 Timber Tipper	E-224B	10/13	Chuck Litson	1	ICP / 0700	ICP / 2100
HEQB	O-497B	10/6	David Ortland	1	ICP / 0700	ICP / 2100
HEQB (T)	O-505B	10/6	Cody Hunter	1	ICP / 0700	ICP / 2100
HEQB	O-498B	10/6	Sean Wishart	1	ICP / 0700	ICP / 2100
HEQB (T)	O-506B	10/6	David Neydlin	1	ICP / 0700	ICP / 2100
DOZ R&L EXCAVATION ODF	E-218B	10/3	Matt Willines	1	ICP / 0700	ICP / 2100
GRD2	E-189B	10/3	Daniel Bessett	2	ICP / 0700	ICP / 2100
FEL2 RUDE LOGGING	E-191B	10/4	Craig Woods	2	ICP / 0700	ICP / 2100
SKD2 T2 Inc.	E-185B	10/4	Frank Savers	2	ICP / 0700	ICP / 2100
AMBU AMBULANCE 30	E-165B	10/3	Brian Pingree	2	ICP / 0700	ICP / 2100
EMPF MEDIC 17	O-433B	10/7	Charlie Rose	1	ICP / 0700	ICP / 2100
EMPF MEDIC 18	O-433B	10/7	Cole Wallace	1	ICP / 0700	ICP / 2100
EMPF MEDIC 19	O-451B	10/6	Dustin Bartee	1	ICP / 0700	ICP / 2100
EMPF MEDIC 20	O-503B	10/7	Eric Cross	1	ICP / 0700	ICP / 2100
FOBS	O-558B	10/12	Mike Scanlon	1	ICP / 0700	ICP / 2100
FOBS	O-557B	10/4	Jim Maloney	1	ICP / 0700	ICP / 2100

CONTROL OPERATIONS:

Task:

1. Coordinate and construct direct line on Weyerhaeuser property from DP 28 east.
2. Patrol, secure fire perimeter throughout the division.

Purpose:

1. Minimize fire spread onto private land, Silver Falls State Park and Weyerhaeuser property.

End State:

1. Impacts to private land is minimized.
2. Structures are secured and protected.
3. Develop turn back options for suppression repair.

SPECIAL INSTRUCTIONS:

In the event of an emergency transport along HWY 22 contact ODOT Dispatch at 503-363-0457 for immediate clearing of roadway operations. Weyerhauser resources are available if needed. Contact Mark Allsup (b)(6)

Support IA as requested.

FUNCTION		FREQUENCY Rx	FREQUENCY Tx	CHAN	FUNCTION		FREQUENCY Rx	FREQUENCY Tx	CHAN.
Tactical	TAC 1	(b)(7)(F)		1	A/G Primary	A/G 13	(b)(7)(F)		13
Command	Command 10			10					
Mutual Aid	RED NET			14	AIRGUARD	AIRGUARD			16

PREPARED BY (RESOURCE UNIT LEADER)	APPROVED BY (PLANNING SECTION CHIEF)	DATE	TIME
ANGIE SIMPSON (T)	CHRISTY MERRITT (T) Christy Merritt	09/30/2020	2200

1. BRANCH	2. DIVISION/GROUP	DIVISION ASSIGNMENT LIST
II	Z	ICS-204

3. INCIDENT NAME	4. OPERATIONAL PERIOD
RIVERSIDE/BEACHIE CREEK	Date: 10/01/2020 0700-2100

OPERATIONS PERSONNEL

BRANCH DIRECTOR: STEVE ANDERSON/ JESSE BONSACK (T)
BRANCH SAFETY OFFICER: KRIS CRODDY/JON BOE(T)
DIVISION/GROUP SUPERVISOR: BILL DAVID (10/6)/STEVEN COOKE (T) (10/3)
AIR OPERATIONS BRANCH DIRECTOR: DOUG LEDGERWOOD

RESOURCES ASSIGNED THIS PERIOD

STRIKE TEAM/TASK FORCE/RESOURCE DESIGNATOR		Last Shift	LEADER	NUMBER PERSONS	DROP OFF POINT/TIME	PICK UP POINT/TIME
TFLD	O-458B	10/2	Lane Pedersen	1	ICP / 0700	ICP / 2100
TFLD(T)	O-349B	10/1	Mark Herrington	1	ICP / 0700	ICP / 2100
EQPM	O-9B	10/5	Andrew Leland	1	ICP / 0700	ICP / 2100
HC	BC C-2	10/2	Sebastian Kallos	20	ICP / 0700	ICP / 2100
HC	BC C-3	10/2	Chad Haugen	20	ICP / 0700	ICP / 2100
HC	BC C-4	10/2	Nick Doleman	20	ICP / 0700	ICP / 2100
ENG5	BC E-1	10/2	Mikhail Elsay	4	ICP / 0700	ICP / 2100
ENG5	BC E-2	10/2	Leon Gallic	4	ICP / 0700	ICP / 2100
ENG5	BC E-3	10/2	Sean Owens	4	ICP / 0700	ICP / 2100
ENG5	BC E-4	10/2	Dan Mills	4	ICP / 0700	ICP / 2100
ENG5	BC E-5	10/2	Mat Kelly	4	ICP / 0700	ICP / 2100
ENG5	BC E-6	10/2	Derek Rushton	4	ICP / 0700	ICP / 2100
ENG5	BC E-7	10/2	Steffyn Hunt	4	ICP / 0700	ICP / 2100
ENG5	BC E-8	10/2	Danika Snook	4	ICP / 0700	ICP / 2100
ENG5	BC E-9	10/2	Michael Miller	4	ICP / 0700	ICP / 2100
ENG5	BC E-10	10/2	Brad Lamothe	4	ICP / 0700	ICP / 2100
ENG5	BC E-11	10/2	Max Forrester	4	ICP / 0700	ICP / 2100
ENG5	BC E-12	10/2	Alicia Rhodenizer	4	ICP / 0700	ICP / 2100
ENG4 BLM 8481	E-177B	10/2	Thomas Jones	5	ICP / 0700	ICP / 2100
ENG5 DNR	E-171B	10/2	Mark Kincaid	3	ICP / 0700	ICP / 2100
ENG5 DNR	E-179B	10/2	Ben Hood	4	ICP / 0700	ICP / 2100
ENG5 DNR	E-180B	10/2	Matt Fisher	4	ICP / 0700	ICP / 2100
ENG5 DRN	E-181B	10/2	Mack Zabala	4	ICP / 0700	ICP / 2100
ENG5 DNR	E-182B	10/2	Dylan Vanpelt	4	ICP / 0700	ICP / 2100
WTT1 CONCHO	E-174B	10/2	Todd Rexroat	2	ICP / 0700	ICP / 2100
FMOD TOP NOTCH	O-484B	10/6	Kyle Armijo	2	ICP / 0700	ICP / 2100
FMOD BROTHERS FIRE	O-485R	10/5	Levi Merritt	2	ICP / 0700	ICP / 2100
EMPF MEDIC 14	O-463B	10/4	Brandon Blue	2	ICP / 0700	ICP / 2100
MEDIC 21	O-181R	10/1	Jacob Ambach	1	ICP / 0700	ICP / 2100

CONTROL OPERATIONS:
Task: Patrol and monitor along Hwy 22 between Lyons and Gates, mopping up areas of heat and securing around structures and values at risk.
Purpose: To protect values at risk and limit further fire spread.
End State: Values are protected, and fire is held to its current footprint.

SPECIAL INSTRUCTIONS:
In the event of an emergency transport along Hwy 22 contact ODOT Dispatch at 503-363-0457 for immediate clearing of roadway operations. Weyerhauser resources are available if needed. Contact Mark Allsup (b)(6) Support IA as requested.

FUNCTION		FREQUENCY Rx	FREQUENCY Tx	CHAN	FUNCTION		FREQUENCY Rx	FREQUENCY Tx	CHAN.
Tactical	TAC 5	(b)(7)(F)		5	A/G Primary	A/G 13	(b)(7)(F)		13
Command	Command 10			10					
Mutual Aid	RED NET			14	AIR GUARD	AIR GUARD			16

PREPARED BY (RESOURCE UNIT LEADER)	APPROVED BY (PLANNING SECTION CHIEF)	DATE	TIME
ANGIE SIMPSON (T)	CHRISTY MERRITT (T) Christy Merritt	09/30/2020	2200

1. BRANCH	2. DIVISION/GROUP	DIVISION ASSIGNMENT LIST
II	R/W	ICS-204

3. INCIDENT NAME	4. OPERATIONAL PERIOD
RIVERSIDE/BEACHIE CREEK	Date: 10/01/2020 0700-2100

OPERATIONS PERSONNEL

BRANCH DIRECTOR: STEVE ANDERSON(10/7)/ JESSE BONSACK(10/7)(T)
BRANCH SAFETY OFFICER: KRIS CRODDY/JON BOE(T)
DIVISION/GROUP SUPERVISOR: TIM BOYCE(10/8)/ MATT MOE (T)(10/9)
AIR OPERATIONS BRANCH DIRECTOR: DOUG LEDGERWOOD

RESOURCES ASSIGNED THIS PERIOD

STRIKE TEAM/TASK FORCE/RESOURCE DESIGNATOR		Last Shift	LEADER	NUMBER PERSONS	DROP OFF POINT/TIME	PICK UP POINT/TIME
HC2IA PHOENIX	C-20B	10/1	Clint Kelley	18	ICP / 0700	ICP / 2100
TFLD	O-418	10/2	Trevor Papanfuss	1	ICP / 0700	ICP / 2100
TFLD	C-20.2B	10/1	Mike Renovato	1	ICP / 0700	ICP / 2100
TFLD	O-413B	10/4	Dorian Soliz	1	ICP / 0700	ICP / 2100
TFLD (T)	O-444B	10/3	Reggie Antonio	1	ICP / 0700	ICP / 2100
ENG6 PIKE SAN ISABEL NF	E-135B	10/4	Kyle Kerstiens	6	ICP / 0700	ICP / 2100
FMOD MILLER TIMBER	O-423B	10/1	Steve Wright	2	ICP / 0700	ICP / 2100
FMOD C+K WILDLAND	O-424B	10/2	Nick Browning	2	ICP / 0700	ICP / 2100
WT2 SHORT INC	E-46B	10/17	Trevor Wilde	1	ICP / 0700	ICP / 2100
EXCA HATFIELD TRUCKING	E-184B	10/3	Clint Hatfield	2	ICP / 0700	ICP / 2100
EMPF MEDIC 10	O-365B	10/1	Amarisa Caswell	1	ICP / 0700	ICP / 2100
EMTF MEDIC 12	O-504B	10/7	Scott Mann	1	ICP / 0700	ICP / 2100
AMBU4 R	E-200B	10/3	Zachary Josieovich	1	ICP / 0700	ICP / 2100
REMS1 W	O-473B	10/4	Tim Sanders	4	ICP / 0700	ICP / 2100
MEDIC 13 **	E-149B	10/7	Willie Burriss	2	ICP / 0700	ICP / 2100
AMBU 5	E-100R	10/8	Erik Ronning	2	ICP / 0700	ICP / 2100

CONTROL OPERATIONS:

Lima Task:

1. Patrol and monitor line from Detroit Lake to Rock Creek.
2. Continue patrolling along Hwy 22 corridor, mopping up areas of heat and securing structures and identified values at risk.

Purpose:

1. To protect values at risk and limit fire spread.

End State:

1. Values are protected and fire is held to minimum footprint as possible given current conditions.

SPECIAL INSTRUCTIONS:

In the event of an emergency transport along Hwy 22 contact ODOT Dispatch at 503-363-0457 for immediate clearing of roadway operations.
Weyerhauser resources are available if needed. Contact Mark Allsup (b)(6)
Resource advisors will be operating in multiple divisions. They will check in and out with DIVS each time they enter and exit that division.
Any Lionshead request for assistance from REMS1 W will be coordinated from Lionshead communications to Beachie Creek communications.
Support IA as requested.
** MEDIC 13 has rope capability with UTV.

FUNCTION		FREQUENCY Rx	FREQUENCY Tx	CHAN	FUNCTION		FREQUENCY Rx	FREQUENCY Tx	CHAN.
Tactical	TAC 4	(b)(7)(F)		4	A/G Primary	A/G 13	(b)(7)(F)		13
Command	Command 10			10					
Mutual Aid	RED NET			14	AIR GUARD	AIR GUARD			16

PREPARED BY (RESOURCE UNIT LEADER)	APPROVED BY (PLANNING SECTION CHIEF)	DATE	TIME
ANGIE SIMPSON (T)	CHRISTY MERRITT (T) Christy Merritt	09/30/2020	2200

1. BRANCH	2. DIVISION/GROUP	DIVISION ASSIGNMENT LIST
III	CC/FF/KK/MM	ICS-204

3. INCIDENT NAME	4. OPERATIONAL PERIOD
RIVERSIDE/BEACHIE CREEK	Date: 10/01/2020 0700-2100

OPERATIONS PERSONNEL

BRANCH DIRECTOR: SCOTT SMITH/ RON SIMPSON (T)

DIVISION/GROUP SUPERVISOR: RON ADAMS(10/8)/DARBY THOMSON(T) (10/2)

SAFETY OFFICER: MIKE CACHERO/PETE TO/GREG VOLLHABER(T)

AIR OPERATIONS BRANCH DIRECTOR: DOUG LEDGERWOOD

RESOURCES ASSIGNED THIS PERIOD

STRIKE TEAM/TASK FORCE/RESOURCE DESIGNATOR		Last Shift	LEADER	NUMBER PERSONS	DROP OFF POINT/TIME	PICK UP POINT/TIME
HC2 LAVA RIVER	C-40R	10/1	Raul Quevedo	20	Mill Creek / 0700	Mill Creek / 2100
TFLD	O-137R	10/4	Bryon Haire	1	Mill Creek / 0700	Mill Creek / 2100
TFLD (T)	O-391R	10/10	Jason Monteith	1	Mill Creek / 0700	Mill Creek / 2100
ENG4 CHEWACK ATTACK 71	E-6R	10/12	John Roberts	3	Mill Creek / 0700	Mill Creek / 2100
ENG4 WOODPECKER 8	E-36R	10/2	Andron Usoltseff	3	Mill Creek / 0700	Mill Creek / 2100
ENG6 ALDER CREEK	E-128R	10/4	Alberto Paz	3	Mill Creek / 0700	Mill Creek / 2100
ENG6 CROWN CHASERS	E-134R	10/5	S. Farmer	2	Mill Creek / 0700	Mill Creek / 2100
ENG6 OF-MAF	E-248R	10/4	Dave Maynard	3	Mill Creek / 0700	Mill Creek / 2100
ENG3 SCHOLL FIRE	E-114R	10/11	Joe Maier	2	Mill Creek / 0700	Mill Creek / 2100
HEQB	O-323R	10/3	Eric Oien	1	Mill Creek / 0700	Mill Creek / 2100
HEQB (T)	O-124R	10/3	Aaron Pedersen	1	Mill Creek / 0700	Mill Creek / 2100
HEQB	O-303R	10/2	Todd Olson	1	Mill Creek / 0700	Mill Creek / 2100
HEQB (T)	O-154R	10/3	Robert Smith	1	Mill Creek / 0700	Mill Creek / 2100
FORW MILLER TIMBER	E-221R	10/4	J. Purinton	2	Mill Creek / 0700	Mill Creek / 2100
FORW Miller Timber	E-255R		Jose Obledo	2	Mill Creek / 0700	Mill Creek / 2100
EXCA BRONSON NW	E-224R	10/8	Jason Bronson	2	Mill Creek / 0700	Mill Creek / 2100
EXCA OWENS FREIGHT LINE	E-252R	10/10	Brian Calhoun	2	Mill Creek / 0700	Mill Creek / 2100
EXCA 1-A CONSTRUCTION & FIRE	E-250R	10/18	Kent	3	Mill Creek / 0700	Mill Creek / 2100
AMBU AMBULANCE 2	E-97R	10/5	Richard	2	Mill Creek / 0700	Mill Creek / 2100
AMBU AMBULANCE 10	E-1R	10/11	Tiffany Howard	2	Mill Creek / 0700	Mill Creek / 2100
MEDIC 22	O-276R	10/1	Stephen Vera	1	Mill Creek / 0700	Mill Creek / 2100
MEDIC 23	O-4R	10/2	Carla Scroggins	1	Mill Creek / 0700	Mill Creek / 2100
MEDIC 24	O-227R	10/6	Nathan Schaffer	1	Mill Creek / 0700	Mill Creek / 2100
MEDIC 25	O-228R	10/6	Bill Barnes	1	Mill Creek / 0700	Mill Creek / 2100
FOBS	O-402R	10/12	Emily Meisner	1	Mill Creek / 0700	Mill Creek / 2100
FOBS (T)	O-471R	10/13	Matt Saiget	1	Mill Creek / 0700	Mill Creek / 2100

CONTROL OPERATIONS:

Task:

1. **Patrol and monitor fireline.**
2. **Construct and prep indirect fireline.**

Purpose:

1. **Keep fire from impacting values at risk.**

End State:

1. **Fireline is in the correct location with the right dimensions to contain the fire.**

SPECIAL INSTRUCTIONS:

Combination lock on Hillock Burn Road at fire edge is (b)(6) Keep locked.
In the event of an emergency transport along HWY 22 contact ODOT Dispatch at (503)-363-0457 for immediate clearing of roadway operations.
Resource advisors will be operating in multiple divisions. They will check in & out with DIVS each time they enter and exit that division.
Division is responsible for the "impassable area" within the Division.
Support IA as requested.

FUNCTION		FREQUENCY Rx	FREQUENCY Tx	CHAN	FUNCTION		FREQUENCY Rx	FREQUENCY Tx	CHAN.
Tactical 4	TAC 4	(b)(7)(F)		4	A/G Primary	A/G	(b)(7)(F)		12
Command 8	Command 8			8					
Mutual Aid	RED NET			14	AIRGUARD	AIRGUARD			16

PREPARED BY (RESOURCE UNIT LEADER)	APPROVED BY (PLANNING SECTION CHIEF)	DATE	TIME
ANGIE SIMPSON (T)	CHRISTY MERRITT (T) Christy Merritt	09/30/2020	2200

1. BRANCH	2. DIVISION/GROUP	DIVISION ASSIGNMENT LIST
III	OO/PP/QQ/RR	ICS-204

3. INCIDENT NAME	4. OPERATIONAL PERIOD
RIVERSIDE/BEACHIE CREEK	Date: 10/01/2020 0700-2100

OPERATIONS PERSONNEL

BRANCH DIRECTOR: SCOTT SMITH/ RON SIMPSON (T)	DIVISION/GROUP SUPERVISOR:
SAFETY OFFICER: MIKE CACHERO/ PETE TO/ GREG VOLLHABER(T)	AIR OPERATIONS BRANCH DIRECTOR: DOUG LEDGERWOOD

RESOURCES ASSIGNED THIS PERIOD

STRIKE TEAM/TASK FORCE/RESOURCE DESIGNATOR	Last Shift	LEADER	NUMBER PERSONS	DROP OFF POINT/TIME	PICK UP POINT/TIME

CONTROL OPERATIONS:

SPECIAL INSTRUCTIONS:

Lionshead Fire resources will be implementing chipping operations and will perform IWI response.
Riverside/Beachie Creek Fire resources will conduct suppression/IA in coordination with Lionshead Fire line leadership.
Any injury/accident will be tracked via Riverside/Beachie Creek Fire IMT.
Contact Riverside/Beachie Creek Fire Safety if an injury/accident occurs (b)(6)
Riverside/Beachie Creek Fire will track 209, acres, personnel, comp-claims, etc.
CTRs will note work on Riverside/Beachie Creek Fire and be charged accordingly.

FUNCTION		FREQUENCY Rx	FREQUENCY Tx	CHAN	FUNCTION		FREQUENCY Rx	FREQUENCY Tx	CHAN.
Tactical	TAC 5	(b)(7)(F)		5	A/G Primary	A/G	(b)(7)(F)		12
Command	Command 11			11					
Mutual Aid	RED NET			14	AIRGUARD	AIRGUARD			16

PREPARED BY (RESOURCE UNIT LEADER)	APPROVED BY (PLANNING SECTION CHIEF)	DATE	TIME
ANGIE SIMPSON (T)	CHRISTY MERRITT (T) Christy Merritt	09/30/2020	2200

1. BRANCH	2. DIVISION/GROUP	DIVISION ASSIGNMENT LIST
ALL	READ	ICS-204

3. INCIDENT NAME	4. OPERATIONAL PERIOD
RIVERSIDE/BEACHIE CREEK	Date: 10/01/2020 0700-2100

OPERATIONS PERSONNEL

BRANCH DIRECTOR:	DIVISION/GROUP SUPERVISOR:
SAFETY OFFICER: KEVIN BONESS/PHIL YOUNG	AIR OPERATIONS BRANCH DIRECTOR: DOUG LEDGERWOOD

RESOURCES ASSIGNED THIS PERIOD

STRIKE TEAM/TASK FORCE/RESOURCE DESIGNATOR		Last Shift	LEADER	NUMBER PERSONS	DROP OFF POINT/TIME	PICK UP POINT/TIME
LEAD READ (DANGER TREE ONLY)	O-535B	10/8	Darrin Neff	1	ICP / 0700	ICP / 2100
LEAD READ	O-71B	9/29	Joe Doerr	1	R/R	
LEAD READ	O-393R	10/11	Martina Keil	1	ICP / 0700	ICP / 2100
READ	O-349R	10/8	Phil Monsanto	1	ICP / 0700	ICP / 2100
READ	O-340R	10/6	Erin Kidwell	1	ICP / 0700	ICP / 2100
READ	O-343R	10/9	Shawnee Hinman	1	ICP / 0700	ICP / 2100
READ	O-351R	10/9	Judy Suing	1	ICP / 0700	ICP / 2100
READ	O-328R	10/4	Bobby Saunters	1	ICP / 0700	ICP / 2100
READ	O-341R	10/9	Emily Modelski	1	ICP / 0700	ICP / 2100
READ	O-377R	10/10	Bob Sanders	1	ICP / 0700	ICP / 2100
READ	O-378R	10/9	Lin Kyan	1	ICP / 0700	ICP / 2100
READ	O-245B	10/5	Corbin Murphy	1	ICP / 0700	ICP / 2100
READ	O-285B	10/12	Peter Kauss	1	ICP / 0700	ICP / 2100
READ	O-443B	10/4	Jason Nez	1	ICP / 0700	ICP / 2100
READ	O-454B	10/2	Jared Hogansen	1	ICP / 0700	ICP / 2100
READ	O-317B	9/29	Lexi Blanchard	1	ICP / 0700	ICP / 2100
READ	O-24B	10/4	Eric Gjonnes	1	ICP / 0700	ICP / 2100
READ	O-539B	10/9	Sarah Uebel	1	R/R	
FFT2	O-537B	10/12	Adam Murphy	1	ICP / 0700	ICP / 2100
EQPM	O-536B	10/12	Mike Howard	1	ICP / 0700	ICP / 2100

CONTROL OPERATIONS:
Assess Line repair needs
Assess log decks on the line as well as Hwy 224
Assess road conditions and repair needs.
Review repair work as needed
Danger tree removal preparation

SPECIAL INSTRUCTIONS:
Resource Advisors will be operating in multiple divisions. They will check in & out with DIVS each time they enter and exit that division.

FUNCTION		FREQUENCY Rx	FREQUENCY Tx	CHAN	FUNCTION		FREQUENCY Rx	FREQUENCY Tx	CHAN.
See Communications Plan									

PREPARED BY (RESOURCE UNIT LEADER)	APPROVED BY (PLANNING SECTION CHIEF)	DATE	TIME
ANGIE SIMPSON (T)	CHRISTY MERRITT (T) Christy Merritt	09/30/2020	2200

1. BRANCH	2. DIVISION/GROUP	DIVISION ASSIGNMENT LIST ICS-204
ALL	BAER	

3. INCIDENT NAME	4. OPERATIONAL PERIOD
RIVERSIDE/BEACHIE CREEK	Date: 10/01/2020 0700-2100

OPERATIONS PERSONNEL

BRANCH DIRECTOR:	DIVISION/GROUP SUPERVISOR:
SAFETY OFFICER: KEVIN BONESS/ PHIL YOUNG	AIR OPERATIONS BRANCH DIRECTOR: DOUG LEDGERWOOD

RESOURCES ASSIGNED THIS PERIOD

STRIKE TEAM/TASK FORCE/RESOURCE DESIGNATOR	Last Shift	LEADER	NUMBER PERSONS	DROP OFF POINT/TIME	PICK UP POINT/TIME
BAER TEAM LEADER		John Cantel	1	ICP / 0700	ICP / 2100
BAER TEAM LIASION		Todd Reinwald	1	ICP / 0700	ICP / 2100
HYDROLOGIST		Toddy Parker	1	ICP / 0700	ICP / 2100
HYDROLOGIST		Hazel Wood	1	ICP / 0700	ICP / 2100
ARCHEOLOGIST		Trent Skinner	1	ICP / 0700	ICP / 2100
ARCHEOLOGIST		Ayme Swartz	1	ICP / 0700	ICP / 2100
BOTANY		Jennifer Miner	1	ICP / 0700	ICP / 2100
BOTANY		Christina Mead	1	ICP / 0700	ICP / 2100
RECREATION		Jeremy Evans	1	ICP / 0700	ICP / 2100
RECREATION		Eric Amstad	1	ICP / 0700	ICP / 2100
ENGINEERING		Pete Huppi	1	ICP / 0700	ICP / 2100
GEOLOGY		Ryan Cole	1	ICP / 0700	ICP / 2100
ENGINEERING		Kevin Duchow	1	ICP / 0700	ICP / 2100
FISH		Chuti Fiedler	1	ICP / 0700	ICP / 2100
SOILS		Mary Young	1	ICP / 0700	ICP / 2100
SOILS		Luke Cerise	1	ICP / 0700	ICP / 2100

CONTROL OPERATIONS:

SPECIAL INSTRUCTIONS:
BAER TEAM Group will be working throughout Riverside Fire, but focusing most field reviews along the 224 HWY.
All groups will check in and out with each Division.

FUNCTION		FREQUENCY Rx	FREQUENCY Tx	CHAN	FUNCTION		FREQUENCY Rx	FREQUENCY Tx	CHAN.
See Communications Plan									

PREPARED BY (RESOURCE UNIT LEADER)	APPROVED BY (PLANNING SECTION CHIEF)	DATE	TIME
ANGIE SIMPSON (T)	CHRISTY MERRITT (T) Christy Merritt	09/30/2020	2200

1. BRANCH	2. DIVISION/GROUP	DIVISION ASSIGNMENT LIST
ALL	LE	ICS-204

3. INCIDENT NAME	4. OPERATIONAL PERIOD
RIVERSIDE/BEACHIE CREEK	Date: 10/01/2020 0700-2100

OPERATIONS PERSONNEL

BRANCH DIRECTOR:	DIVISION/GROUP SUPERVISOR:
SAFETY OFFICER: KEVIN BONESS/ PHIL YOUNG	AIR OPERATIONS BRANCH DIRECTOR: DOUG LEDGERWOOD

RESOURCES ASSIGNED THIS PERIOD

STRIKE TEAM/TASK FORCE/RESOURCE DESIGNATOR	Last Shift	LEADER	NUMBER PERSONS	DROP OFF POINT/TIME	PICK UP POINT/TIME
MARION-INVEST		Wilkinson			
MARION-ROAD		Wilkinson			
OSP-ROAD		Sgt. Chris Zehner			

WORK ASSIGNMENTS:
Road block operations in Santiam Canyon.

SPECIAL INSTRUCTIONS:

FUNCTION		FREQUENCY Rx	FREQUENCY Tx	CHAN	FUNCTION		FREQUENCY Rx	FREQUENCY Tx	CHAN.
See Communications Plan									

PREPARED BY (RESOURCE UNIT LEADER)	APPROVED BY (PLANNING SECTION CHIEF)	DATE	TIME
ANGIE SIMPSON (T)	CHRISTY MERRITT (T) Christy Merritt	09/29/2020	2200

AIR OPERATIONS SUMMARY

PREPARED BY: Doug Ledgerwood **PREPARED DATE/TIME:** 09/30/20 2000

1. INCIDENT NAME:	2. OPERATIONAL PERIOD DATE: *10/01/2020*	Ready Reserve:
Riverside/Beachie Creek	Sunrise: 0710 Sunset: 1850	23HT for IA

4. REMARKS *(Safety Notes, Hazards, Air Operations Special Equipment, TFR Coordinates, etc.):*
BE AWARE of Congested area; strong winds; topography;
Aircraft costs to be emailed to kathleen_high@firenet.gov or text (b)(6)
Correspondence to helibase should be sent to kyle.d.johnson@usda.gov

5. TFR
Riverside: None
Beachie Cr.: None

6. PERSONNEL	Phone	7. FREQUENCIES	AM	FM
AOBD: Doug Ledgerwood	(b)(6)	Air to Air: Primary Secondary	(b)(7)(F)	
ATGS: Various, through Dispatch A/C Desk		Air to Ground: Riverside		
HEBM: Kyle Johnson HEBM (t): Steve Spellberg	(b)(6)	Air to Ground: Beachie		
FAO Riverside: Christy Bullard				
FAO Beachie Creek: Keith Haskins		Command		
		National Flight Following		
		AIR Guard		
		Lionshead AM		

8. FIXED-WING	# Avail / Type / Make-Model / FAA N# / Base(s)
Airtankers *Air Attack*	Upon request through Command Riverside through Columbia Communication Center. 360-891-5141 Beachie Cr. through Eugene Dispatch Center. 541-225-6400
Iron Crown Helibase	44 56.512 x 122 45.753

9. HELICOPTERS (Use Additional Sheets as Necessary)

FAA N#	TY	MAKE MODEL	HLB	AVAIL	REMARKS	FAA N#	TY	MAKE MODEL	HLB	AVAIL	REMARKS
(b)(6)	1	Chinook	Iron Crown	0900	Water, snorkle	(b)(6)	3	AS350-B3	Iron Crown	0900	Water/PAX/Recon
	1	S-64E	Iron Crown	0900	Water, snorkle		3	AS350-B3	Iron Crown	0900	Recon/IA/Bucket
	2	Bell 205++	Iron Crown	0900	Water/RAPP						

INCIDENT RADIO COMMUNICATIONS PLAN (ICS 205)

Controlled Unclassified Information//Basic

1. Incident Name:	2. Date/Time Prepared:	3. Operational Period: DAY	
RIVERSIDE	Date: 09/30/2020 Time: 2020	Date/Time From: 10/01/2020 0700 THU	Date/Time To: 10/01/2020 2100 THU

4. Basic Radio Channel Use:

Zone Group	Ch #	Function	Channel Name/Trunked Radio System Talkgroup	Assignment	RX Freq	RX Tone/NAC	TX Freq	TX Tone/NAC	Mode (A,D, or M)	Remarks
	1	TACTICAL	TAC 1	AA/ZZ	(b)(7)(F)				A	
	2	TACTICAL	TAC 2	NO ASSIGNMENT					A	
	3	TACTICAL	TAC 3	NO ASSIGNMENT					A	
	4	TACTICAL	TAC 4	DIV CC/FF/KK/MM					A	
	5	TACTICAL	TAC 5	DIVOO/PP/QQ/RR					A	
	6	TACTICAL	TAC 6	DIV UU/WW					A	
	7	COMMAND	CMD 7	DIVS CC & FF					A	LOCATED ON TUMALA Linked to CMD 8,9,10,11
	8	COMMAND	CMD 8	MILL STAGING, DIVS KK, MM & OO					A	LOCATED ON WHALEHEAD Linked to CMD 7,9,10,11
	9	COMMAND	CMD 9	DIV AA/ZZ					A	LOCATED ON GOAT MTN Linked to CMD 7,8,10,11
	10	COMMAND	CMD 10	DIV UU/WW					A	LOCATED NEAR DP 78 Linked to CMD 7,8,9,11
	11	COMMAND	CMD 11	DIVS PP, QQ,RR					A	LOCATED ON MT LOWE Linked to CMD 7,8,9,10
	12	AIR TO GROUND	A/G PRIMARY	ALL DIVS					A	ASSIIGNED TO RIVERSIDE FIRE
	13	COMMAND	TUMALA	MT HOOD NF					A	Backup IWI to Columbia Cascade Dispatch
	14	COMMAND	WHALESHEAD	MT HOOD NF					A	Backup IWI to Columbia Cascade Dispatch
	15	TACTICAL	ODF RED NET	INTEROPERABILITY					A	ODF INTEROPERABILTY
	16	AIR GUARD	AIR GUARD	ALL DIVS					A	EMERGENCY AIRCRAFT CONTACT

5. Special Instructions: Call Communications on Command or (b)(6) for Line Orders.

6. Prepared By (Communications Unit Leader)	Name: JEFF KEENER	Signature:
ICS 205	**IAP Page**	Date/Time: 09/30/2020 2020

INCIDENT RADIO COMMUNICATIONS PLAN (ICS 205)

Controlled Unclassified Information//Basic

1. Incident Name:	2. Date/Time Prepared:	3. Operational Period: DAY	
BEACHIE CREEK	Date: 09/30/2020 Time: 2020	Date/Time From: 10/01/2020 0700 THU	Date/Time To: 10/01/2020 1900 THU

4. Basic Radio Channel Use:

Zone Group	Ch #	Function	Channel Name/Trunked Radio System Talkgroup	Assignment	RX Freq	RX Tone/NAC	TX Freq	TX Tone/NAC	Mode (A,D, or M)	Remarks
	1	TACTICAL	TAC 1	DIV A	(b)(7)(F)				A	
	2	TACTICAL	TAC 2	DIV F/H/K					A	
	3	TACTICAL	TAC 3	DIV L/N					A	
	4	TACTICAL	TAC 4	DIV R/W					A	
	5	TACTICAL	TAC 5	DIV Z					A	
	6	TACTICAL	TAC 6						A	
	7	TACTICAL	STRC TAC						A	STATE FIRE NET
	8	COMMAND	COMMAND 8	NOT IN SERVICE					A	LOCATED ON STONEY RIDGE
	9	COMMAND	COMMAND 9						A	LOCATED ON HALLS RIDGE LINKED TO CMD 10, 11 & 12
	10	COMMAND	COMMAND 10						A	SWEET SPRINGS MTN. LINKED TO CMD 9, 11 & 12
	11	COMMAND	COMMAND 11						A	RAIDER RIDGE LINKED TO CMD 9,10 & 12
	12	COMMAND	COMMAND 12						A	LOCATED ON HIGH HILL. LINKED TO CMD 9, 10 & 11
	13	AIR TO GROUND	A/G PRIMARY	BEACHIE CREEK					A	BEECHIE PRIMARY AND MEDICAL A/G
	14	TACTICAL	ODF REDNET	INTEROPERABILITY					A	ODF INTEROPABIL
	15	AIR TO GROUND	VMED28	BEACHIE CREEK					A	UNASSIGNED
	16	AIR GUARD	AIR GUARD						A	EMERGENCY AIRCRAFT CONTACT

5. Special Instructions: Call Communications on Command or (b)(6) for Line Orders

6. Prepared By (Communications Unit Leader)	Name: JEFF KEENER COML	Signature:
ICS 205	**IAP Page**	Date/Time: 09/30/2020 2020

INCIDENT RADIO COMMUNICATIONS PLAN (ICS 205)

Controlled Unclassified Information//Basic

1. Incident Name:	2. Date/Time Prepared:	3. Operational Period: DAY	
BEACHIE IA	Date: 09/30/2020 Time: 2020	Date/Time From: 10/01/2020 0700 THU	Date/Time To: 10/01/2020 2100 THU

4. Basic Radio Channel Use:

Zone Group	Ch #	Function	Channel Name/Trunked Radio System Talkgroup	Assignment	RX Freq	RX Tone/NAC	TX Freq	TX Tone/NAC	Mode (A,D, or M)	Remarks
3	1	TACTICAL	PROJ MDL	IA	(b)(7)(F)				A	WIF TAC
3	2	TACTICAL	ODF RED NET	ODF TAC					A	ODF TAC
3	3	COMMAND	WIF COFFIN						A	WIF RPTR 8 MILES SE OF DETROIT
3	4	COMMAND	WIF COUGAR						A	WIF RPTR 24 MILES SE OF DETROIT
3	5	COMMAND	WIF HUSS						A	WIF RPTR 27 MILES EAST OF SWEET HOME
3	6	COMMAND	ODF SCT						A	ODF RPTR 6 MILE WEST OF SWEET HOME
3	7	COMMAND	ODF COUGAR						A	ODF RPTR 19 MILES NE OF SWEET HOME
2	8	COMMAND	CMD 8	NOT INSTALLED					A	OUT OF SERVICE
2	9	COMMAND	CMD 9						A	LOCATED ON HALLS RIDGE LINKED TO CMD 10, 11, 12
2	10	COMMAND	CMD 10						A	SWEET SPRINGS MTN. LINKED TO CMD 9, 11, 12
2	11	COMMAND	CMD 11						A	RAIDER RIDGE LINKED TO CMD 9, 10 12
2	12	COMMAND	CMD 12						A	HIGH HILL LINKED TO CMD 9, 10 ,11
2	13	AIR TO GROUND	A/G PRIMARY	BEACHIE CREEK					A	PRIMARY AND MEDICAL A/G
2	14	AIR TO GROUND	A/G SECONDARY	BEACHIE CREEK						SECONDARY A/G
2	15	AIR TO GROUND	VMED28						A	UNASSIGNED
2	16	AIR GUARD	AIR GUARD	ALL DIVS					A	EMERGENCY AIRCRAFT CONTACT

5. Special Instructions:

6. Prepared By (Communications Unit Leader)	Name: JEFF KEENER COML	Signature:
ICS 205	**IAP Page**	Date/Time: 09/30/2020 2020

Riverside & Beachie Creek Fires Safety Message:

"A minute focused on safety can last a lifetime..."

Operations: Oct. 1, 2020

Keep it at or below the Speed Limit.
Closed roads still have speed limits.
Share the roads.

DEFENSIVE DRIVING
Don't be distracted!

"You want me to stop the car, Larry, or do you want to take your brother off the rack this instant?"

The 3-Cs: Communicate – Coordinate – Cooperate:

- Communicate in a positive fashion: Seek Correct, mutual understanding. Ask for feedback.
- Coordinate efforts with others: all resources working to achieve our incident objectives.
- Cooperate & "play well" with others.
- In addition: thank you, Thank You, THANK YOU TO all the cooperators on the Riverside and Beachie Creek Fires.

Make-it-SAFE, with your Safety Team:

1*

Omnis Cedo Domus

Jen Rabuck, Kevin Boness, Phil Young, Michael Cachero, Kris Croddy, John Boe, Bob Habek, Pete To, Greg Vollhaber

Resource Advisor (READ) Message

1. Helicopter buckets must be cleaned prior to dipping out of water sites on the Willamette and Mt Hood National Forests when coming from sites off these Forests. Buckets cleaning is not required if dipping between sites on the Forests. Only approved sites shown on the operation maps may be used for dipping without Agency Administration Approval unless lives or property are imminently threatened.

2. Use fish screens on pumps drawing water out of anadromous fish streams. Resource Advisors will work with divisions to identify these streams and get screens to the pump operators.

3. Weed Washing is required when checking in and when demobbing from the Incident. The weed wash is located in the Purple Parking Lot.

4. On Forest Service roads, a bridge inspection by a qualified engineer is needed prior to putting heavy equipment on bridges that have come in contact with fire. This inspection is needed regardless of how sound the bridge appears. Contact the Resource Advisors to schedule this. This inspection includes:
    a. Concrete bridges that have had substantial fire;
    b. Steel bridges that have had any fire on them; and
    c. Wood bridges that had fire and are still standing.

5. Do not use tracked equipment on paved roads, including FS Road 46, unless the tracks are street-approved.

6. As the fire diminishes, we will begin to encounter artifacts exposed by fire. These can be anything from old bottles and cans to arrowheads. If you encounter artifacts, take pictures, record the location and report them to the REAFs. Do not remove any artifacts. These are reminders of the people that use to live here and can tell us important information about how they lived.

Riverside Fire & Beachie Creek Fire
Virtual Timekeeping Finance Message

PLEASE CONTINUE TO COMMUNICATE WITH FINANCE VIA THE ORIGINAL FIRE YOU WERE ORDER FOR

Fire Name: Riverside Fire	**Fire Name:** Beachie Creek Fire
Fire Number: OR-MHF-000859	**Fire Number:** OR-WIF-200299
Accounting Code: (b)(4)	**Accounting Code:** (b)(4)
Finance Email: 2020.riverside.finance@firenet.gov	**Finance Email:** 2020.beachiecreek.finance@firenet.gov
Finance Phone #: (b)(6)	**Finance Phone #:** (b)(6)

Please submit your documentation using the QR code or email addresses below:

Note: Email subject line must include one of the following: CTR, Time, or Shift Ticket

Fire Name: Riverside Fire	**Fire Name:** Beachie Creek Fire
Finance Email: 2020.riverside.finance@firenet.gov	**Finance Email:** 2020.beachiecreek.finance@firenet.gov

Riverside/Beachie Creek Fire Demob Instructions

Follow these steps in the order below:

☐ 1. Email crew **time** and **equipment** shift tickets to 2020.riverside.finance@firenet.gov for Riverside resources
or
2020.beachiecreek.finance@firenet.gov for Beachie Cr resources

☐ 2. Inspections are only required for contractors that have damage and want to make a claim. The inspection is optional for agency resources. Inspections are available at Mill Staging (760 Hwy 224; Estacada) or Beachie Creek ICP (4000 Lancaster N.E.; Salem). If you get an inspection, **Scan the QR code** at the time of inspection.

☐ 3. **Weed wash** is required for all vehicles and equipment that has been within any Division. Weed wash stations are located at Mill Staging (760 Hwy 224; Estacada) and Beachie Creek ICP (4000 Lancaster N.E.; Salem). Please work with Weed Wash Technicians to Scan QR code and make the process as efficient as possible.

☐ 4. Return any items you checked out from **Supply** and/or **Communications.**

☐ 5. Email any evaluations or training documentation to: 2020.riverside.dmob@firenet.gov

☐ 6. Call the **Demob Unit** at (b)(6)

☐ 7. **Finance** will call you to arrange completion of financial documents. After you are done you may start your travel.

Riverside Fire Tentative Demob List

10/1/2020

CREWS			
C-24	0800	(CC)	HOPI CAMP CREW #01
EQUIPMENT			
E-36	0745	(ENG4)	ENG4 WOODPECKER 08
E-182	0800	(BUS)	BUS FIREFIGHTERS EXPREBUS
OVERHEAD			
O-122	0830	(DRIV)	CLAY, ROBERT
O-283	0830	(DRIV)	WHITTEMORE, JOHNNY
O-276	0845	(EMTF)	VERA, STEPHEN
O-270	0900	(LSC3)	MORCOM, STANLEY
O-403	0915	(SCKN)	ANDERSON, LACIE
O-261	0945	(SOFR)	PETTY, JOHN

10/2/2020

CREWS			
C-38	0800	(HC2)	HC2 GRIZZLY FIREFIGHTERS INC
C-40	0830	(HC2)	HC2 LAVA RIVER
EQUIPMENT			
E-192	0730	(DOZ2)	DOZ2 RIVERBANKS
E-131	0745	(ENG6)	ENG6 LATE SUMMERS TRUCK 5
OVERHEAD			
O-119	0715	(BCMG)	VONADA, WHITNEY
O-4	0745	(EMPF)	AMERICAN MEDICAL RESPONSE
O-181	0815	(EMPF)	AMERICAN MEDICAL RESPONSE
O-294	0830	(EMPF)	AMERICAN MEDICAL RESPONSE
O-285	0900	(FMOD)	FMOD FIREFALLERS 1
O-271	0915	(SOF2)	CACHERO, MICHAEL
O-251	2000	(EQTR)	WABAUNSEE, NATALIE

Beachie Creek Fire Tentative Demob List

10/1/2020

CREWS			
C-31	0730	(HC2)	GE FORESTRY INC C-31 17152
EQUIPMENT			
E-167	0745	(ENG4)	OR-R06 FIRE MOG ENGINE - T4
E-166	0800	(ENG6)	OR-GRT - E-112 GRAND RONDE
E-162	0815	(PU)	OR-R06 INBOUND LLC, PICKUP-
E-164	0830	(PU)	OR-R06 TRANSPORTATION -
OVERHEAD			
O-362	0700	(EMPF)	WILDERNESS MEDICS ALLAN
O-364	0745	(EMPF)	FRONTLINE C.DAY EMS-P3
O-344	0800	(DIVS)	MERCER, PRESTON
O-340	0815	(GISS)	HUTCHISON, JOHN
O-310	0830	(MEDL)	PHILLIPS, SCOTT W
O-347	0900	(TFLD)	MENDOZA JR, BENNY
O-395	1000	(THSP)	GARCIA-BONILLA, EDGAR
O-490	1015	(THSP)	AUGUST, KIMBERLY
O-470	1700	(HECM)	CARPENTER, SCOTT D
O-491	1800	(DIVS)	KIBBE, HAROLD LEO

10/2/2020

CREWS			
C-20	0730	(HC2I)	AZ-AZS - PHOENIX CREW C-20
EQUIPMENT			
E-39	0715	(AMBU)	CLARK COUNTY FIRE RESCUE 29
E-168	0730	(ENG5)	HI-COUNTRY LLC
E-169	0745	(ENG6)	OR-R06 - COHO FORESTRY - T6
E-174	0800	(WTT1)	AZ-CNH CONCHO FIRE WATER
OVERHEAD			
O-403	0730	(ABRO)	AYALA, ANNETTE
O-345	0745	(DIVS)	VIERRA, SUNBEAR
O-407	0800	(DRIV)	STOKES, GORDON
O-365	0815	(EMPF)	CASSWELL, AMARISA
O-245	0830	(FFT1)	MURPHY, CORBIN J
O-423	0845	(FMOD)	MILLER TIMBER SERVICES INC -
O-366	0900	(IMET)	BODNAR, STEPHEN GEORGE
O-440	0915	(SEC2)	WILDS, JAMES A
O-349	0930	(TFLD)	HERRINGTON, MARK R
O-353	0945	(TFLD)	LOPEZ, THOMAS C
O-509	1700	(RADO)	BASSETTI, FRANK
O-350	1700	(TFLD)	DELANEY, MATTHEW DAVID
O-508	1700	(RADO)	FEENEY JR., THOMAS E.

TRAINEE MESSAGE

09/30/2020

AGENCY AND COOPERATOR TRAINEES: If you have not already filled out an Incident Trainee Data Form, please use the QR code below to check-in. If you are a trainee with an open assignment on Beachie Creek of Riverside, please see me in advance of your DEMOB date to finalize your documentation. If you have any questions please feel free to call, text, email or drop in.

Steve Erkelenz TNSP(t)

ICP Room 106

(b)(6)

Human Resource Message

Riverside/Beachie Creek Fires
October 1, 2020

What Makes Communication Difficult?

Words Mean Different Things to Different People
Look up 500 different words and you will find over 2,500 meanings and/or definitions for those same words. To communicate effectively, both the speaker and the listener must have a mutual understanding of the words they use.

The Presenting Problem May Not Be the Major Concern
People often are hesitant to talk about what is really bothering them. The "real issues" are what they tend to hide most carefully. Trying to solve minor problems while the real problems are not clearly understood doesn't work. Doing this is a major source of ineffectiveness.

Filters Distort What People Hear and Say and Emotions Are Blinding
Our own expectations, experiences, values, biases, self-images, beliefs, ideas, worldview, etc. create a "zone of distortion"…the filter that distorts our interpretation of another person's message. People are often unaware of how their emotions affect communications with others and emotions can literally put some people out of control and prevent them from communicating effectively.

Here's what to do to improve communication:
Stand in the other person's shoes. You have stood in the other person's shoes when you repeat their point of view back to their satisfaction.

Drop your point of view long enough to take another way of seeing things.

Remember the point of communication is not to win or be right, but to either bring people together or clarify their differences.

"If one person has a communication problem…both of you have a problem."

Mary Rourke, HRSP (b)(6)
Jacquelyn Oakes HRSI

Riverside/Beachie Creek Phone List	
Public Information	206-735-1271 206-735-6429
Human Resources	(b)(6)
Safety	
Medical	
Operations	
Air Operations	
Logistics	
Communications	
Ordering	
Facilities	
Supply	
Ground Support	
Finance	
Plans	
Demob	
Resources	
Check-in	
Weather	

ACTIVITY LOG (ICS 214)

1. Incident Name:	2. Operational Period: Date From: Time From:	Date To: Time To:
3. Name:	4. ICS Position:	5. Home Agency (and Unit):

6. Resources Assigned:

Name	ICS Position	Home Agency (and Unit)

7. Activity Log:

Date/Time	Notable Activities

8. Prepared by: Name: _____ Position/Title: _____ Signature: _____

ICS 214, Page 1 Date/Time: _____

ACTIVITY LOG (ICS 214)

1. Incident Name:	**2. Operational Period:** Date From: Time From:	Date To: Time To:

7. Activity Log (continuation):

Date/Time	Notable Activities

Prevention and Management of COVID-19 During Wildland Fire Operations

Keep yourself and your peers safe by practicing these measures whenever possible

Practice Social/Physical Distancing

- Do not gather in groups or shake hands.
- Hold necessary meetings outside and maintain a social distance of 6 feet at a minimum.
- Use radios, remote units, and virtual technology for communications as much as possible.

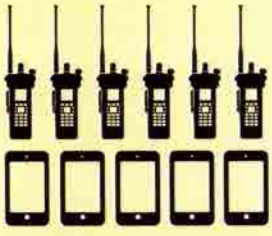

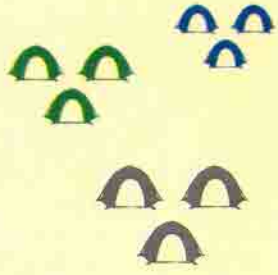

- Establish smaller spike camps to insulate crews/modules from each other and outside personnel and resources (Module as One).
- Keep newly onboarded crewmembers separate for 2 weeks.
- Create separate spaces in offices and housing and stagger work hours.

- Wear cloth face coverings and practice hand hygiene when riding in vehicles or coming into contact with outside resources, personnel, or the general public.



Clean and Disinfect

- Clean and disinfect shared areas and high touch surfaces in workplaces, vehicles, and housing at regular intervals.
- Use appropriate PPE and follow product label instructions when cleaning and disinfecting.
- Do not share dishes, drinking glasses, cups, eating utensils, towels, or bedding without appropriately sanitizing them.

- Minimize equipment sharing, disinfect equipment, and wash/sanitize hands before and after use.

Maintain a Healthy Workforce

- Monitor your own health and maintain awareness of symptoms.
- Prioritize rest, proper hydration, and nutrition to reduce cumulative fatigue.
- Practice rigorous sanitation and personal hygiene, including covering coughs and sneezes and washing/sanitizing hands.
- Conduct symptom screening, including temperature checks, at duty stations or on incidents.
- Mitigate smoke exposure whenever possible.
- Assign at-risk individuals to duties that reduce their potential for contracting the illness.

Prevent the Spread of COVID-19

- Separate sick individuals; provide a separate bedroom, bathroom, and essential supplies.
- Sick individuals must wear a face mask or cloth covering over their nose and mouth and maintain a 6-foot distance.
- Seek immediate medical attention if someone develops emergency warning signs for COVID-19.
- Only discontinue isolation after meeting CDC criteria.

Wear Face Coverings/Masks

- Wear cloth face coverings and practice hand hygiene when riding in vehicles or coming into contact with outside resources, personnel, or the general public.
- Cloth face coverings worn over the mouth and nose should be washed with soap and water after each use. Do not use face coverings that are less than 2 layers thick.
- Do not use face coverings or masks with valves.
- Disposable face and surgical masks worn over the mouth and nose should be discarded after one use.
- A face shield does not take the place of a cloth face covering or mask.
- N95 filtering facepiece respirators are PPE and have a close facial fit and efficient filtration of airborne particles.

Other Resources

- Centers for Disease Control and Prevention: *https://www.cdc.gov/coronavirus/2019-ncov/.*
- National Wildfire Coordinating Group: *https://www.nwcg.gov/committees/emergency-medical-committee/infectious-disease-guidance.*

WILDLAND FIRE COVID-19 SCREENING TOOL

Today or in the past 24 hours, have you had any of the following symptoms[4]?

Symptom
Cough more than expected?
Shortness of breath or difficulty breathing?
Fever?
Chills?
Muscle pain outside your normal for firefighting?
Sore throat?
New loss of taste or smell?
** Take temperature with no-touch thermometer, if available **

Instructions for Screening

Item	What to Do
If resource has a cough that is more than expected, shortness of breath or difficulty breathing, or any other symptoms listed.	DO NOT MOBILIZE
At Entries: Consider adequate number of personnel needed for screening. Although medical personnel are ideal, screeners do not have to be medically trained. If resource has cough, shortness of breath or difficulty breathing, or any other listed symptoms including fever (over 100.4) at entry.	DO NOT ANNOUNCE Ask individual to step aside and follow the steps below.

Steps to follow
Escort symptomatic individual to isolation area.
Isolation support personnel should begin documentation.
Have symptomatic individual contact Supervisor for further direction.
Notify public health officials.
Have individual transported as appropriate.
Protect and secure any collected Personal Identifiable Information (PII) or Personal Health Information (PHI).

IF YOU EXPERIENCE COVID-19 SYMPTOMS, CONTACT IMMEDIATELY:
BILL GONZALEZ
(b)(6)

[4] Symptoms of Coronavirus
https://www.cdc.gov/coronavirus/2019-ncov/symptoms-testing/symptoms.html

MEDICAL PLAN (ICS 206 WF)

Incident/Project Name	1. Operational Period
Riverside/Beachie Creek Fire	Date/Time **10/1/2020 0700-2100**

2. Ground Ambulance Services

Name	Complete Address	Phone Contact	ALS (ADVANCED LIFE SUPPORT)	BLS (BASIC LIFE SUPPORT)
AMERICAN MEDICAL RESPONSE (AMR)	12438 SE Capps Rd Clackamas, OR 97015	Dial 9-1-1	YES	
CANBY FIRE DISTRICT	221 s. Pine St. Canby, OR 97013	Dial 9-1-1	YES	
LYONS AMBULANCE	11147 MAIN STREET Lyons, OR 97358	Dial 9-1-1	YES	
MOLALLA RURAL FIRE PROTECTION DISTRICT	320 N. Molalla Ave, Molalla, OR 97038	Dial 9-1-1	YES	

3. Air Ambulance Services

Name	Phone / Air to Ground	Capability
Life Flight Call Sign – LIFE FLIGHT 2	Call 9-1-1 1-800-232-0911	Commercial Air Ambulance: Augusta. Advanced Life Support (ALS) RN & Paramedic, Day and Night Capabilities
Short Haul ship – 3JR	Call Eugene or Columbia Dispatch	Agency short haul ship shared by multiple incidents, available in Sun River, OR

4. Hospitals

Name Complete Address	GPS Datum – WGS 84 Coordinate Standard Degrees Decimal Minutes DD° MM.MMM' N - Lat DD° MM.MMM' W - Long	Travel Times AIR	GRND	Phone	Helipad Yes/No	Level of Care
LEGACY EMANUEL MEDICAL CENTER (All) 2801 N Gantenbein Ave Portland, OR 97227	LAT: 45° 32.516' N LONG: 122° 40.175' W VHF: N/A		95 Min	ER MAIN: (503) 413-1163 ER CHARGE: (503) 413-1163	Yes	Level 1 Trauma Center ABA BURN CENTER
OREGON HEALTH SCIENCE UNIVERSITY HOSPITAL (OHSU) (All) 3181 SW Sam Jackson Park Rd, Portland, OR 97239	LAT: 45° 29.996' N LONG: 122° 41.127' W VHF: N/A		90 Min	ER MAIN: (503) 814-8260	Yes	Level 1 Trauma Center
SALEM HEALTH HOSPITAL 890 Oak Street SE Salem, Or 97301 (B)	LAT: 44 55.57 N LONG: 123 02.01 W VHF: N/A		35 Min	ER MAIN: (503) 674-1400	Yes	Level 2 Trauma Center
SILVERTON HOSPITAL 342 Fairview Street (All) Silverton, OR 97381	LAT: 45 0.276 N LONG: 122 47.418 W VHF: N/A		15 Min	ER MAIN: (503) 251-6168	Yes	Level 4 Trauma Center
PROVIDENCE WILLAMETTE FALLS MEDICAL CENTER 1500 Division St (R) Oregon City, OR 97045	LAT: 45° 21.381' N LONG: 122° 35.188' W VHF: N/A		120 Min	ER MAIN: (503) 657-6742	YES	Level 4 Trauma Center

5. Branch / Division / Group	Area Location Capability	
BRANCH I - DIVS AA/ZZ	EMS Responders & Capability:	**AMBO 9: R. SPOONER** **MEDIC 2: S. RARIG**
	Medical Emergency Channel:	Command / 911
	ETA for Ambulance to Scene:	ALL TIMES APPROXIMATE
	Air:	10 mins.
	Ground:	60 mins.
	Approved Helispot:	**NONE**

MEDICAL PLAN (ICS 206 WF)

BRANCH 1 – DIVS UU/WW	EMS Responders & Capability	**AMBO 3: S. BANGS** **REM 2: C. STENHOUSE**	
	Medical Emergency Channel:	Command / 911	
	ETA for Ambulance to Scene:	ALL TIMES APPROXIMATE	
	Air:	10 mins.	
	Ground:	60 mins.	
	Approved Helispot:	**NONE**	
BRANCH I –DIVS F/H/K	EMS Responders & Capability:	**AMBO 1: T. McCABE** **REM 3: S. McDOWELL**	
	Medical Emergency Channel:	Command / 911	
	ETA for Ambulance to Scene:	ALL TIMES APPROXIMATE	
	Air:	10 mins.	
	Ground:	60 mins.	
	Approved Helispot:	**NONE**	
BRANCH I – DIVS L/N	EMS Responders & Capability:	**UNSTAFFED**	
	Medical Emergency Channel:	Command / 911	
	ETA for Ambulance to Scene:	ALL TIMES APPROXIMATE	
	Air:	10 mins.	
	Ground:	75 mins.	
	Approved Helispot:	**NONE**	
BRANCH II – DIVS A	EMS Responders & Capability:	**AMBO 30: B. PINGREE** **MEDIC 17: C. ROSE** **MEDIC 18: C. WALLACE** **MEDIC 19: D. BARTEE** **MEDIC 20: E. CROSS**	
	Medical Emergency Channel:	Command/911	
	ETA for Ambulance to Scene:	ALL TIMES APPROXIMATE	
	Air:	10 mins	
	Ground:	120 mins	
	Approved Helispot:	H-40	H-45
	Lat:	45° 12.38' N	45° 13.43' N
	Long:	122° 6.62' W	122° 0.812' W
BRANCH II – DIVS Z	EMS Responders & Capability:	**MEDIC 14: B. BLUE** **MEDIC 21: J. AMBACH**	
	Medical Emergency Channel:	Command/911	
	ETA for Ambulance to Scene:	ALL TIMES APPROXIMATE	
	Air:	10 mins	
BRANCH II – DIVS R/W	Ground:	120 mins	
	Approved Helispot:	**NONE**	
	EMS Responders & Capabilities	**AMBO 4: G. JOSIPODICH** **AMBO 5: E. RONNING** **REM I: T. SANDER** **MEDIC 10: A. CASWELL** **MEDIC 11: S. SILVERTEIN** **MEDIC 12: S. MANN** **MEDIC 13: W. BURRIS**	
	Medical Emergency Channel:	Command/911	
	ETA for Ambulance to Scene:	ALL TIMES APPROXIMATE	
	Air:	10 mins	
	Ground:	120 mins	
	Approved Helispot:	**NONE**	
	EMS Responders & Capabilities		

MEDICAL PLAN (ICS 206 WF)

BRANCH III – DIVS CC/FF/KK/OO/PP/QQ/RR		**AMBO 10: T. HOWARD** **AMBO 20: RICHARD** **MEDIC 22: S. RICHARD** **MEDIC 23: C. SCROGGINS** **MEDIC 24: N. SCHAFFER** **MEDIC 25: B. BARNES**		
	Medical Emergency Channel:	Command/911		
	ETA for Ambulance to Scene:	ALL TIMES APPROXIMATE		
	Air:	10 mins		
	Ground:	120 mins		
	Approved Helispot:	H-50	H-52	H-60
	Lat:	45° 7.88' N	45° 7.19' N	45° 4.67' N
	Long:	122° 2.00' W	122° 1.08' W	122° 3.437' W
6. Date: 9/30/2020	7. Prepared By (MEDL) JIM POWELL		8. Reviewed By (Safety Officer) – JEN RABUCK	

MEDICAL PLAN (ICS 206 WF)

Medical Incident Report

FOR A NON-EMERGENCY INCIDENT, WORK THROUGH CHAIN OF COMMAND TO REPORT AND TRANSPORT INJURED PERSONNEL AS NECESSARY.

FOR A MEDICAL EMERGENCY: IDENTIFY ON SCENE INCIDENT COMMANDER BY NAME AND POSITION AND ANNOUNCE "MEDICAL EMERGENCY" TO INITIATE RESPONSE FROM IMT COMMUNICATIONS/DISPATCH.

Use the following items to communicate situation to communications/dispatch.

1. CONTACT COMMUNICATIONS / DISPATCH (Verify correct frequency prior to starting report)
Ex: "Communications, Div. Alpha. Stand-by for Emergency Traffic."

2. INCIDENT STATUS: *Provide incident summary (including number of patients) and command structure.*
Ex: "Communications, I have a Red priority patient, unconscious, struck by a falling tree. Requesting air ambulance to Forest Road 1 at (Lat./Long.) This will be the Trout Meadow Medical, IC is TFLD Jones. EMT Smith is providing medical care."

Severity of Emergency / Transport Priority	☐ **RED / PRIORITY 1 Life or limb threatening injury or illness. Evacuation need is IMMEDIATE** *Ex: Unconscious, difficulty breathing, bleeding severely, 2° – 3° burns more than 4 palm sizes, heat stroke, disoriented.* ☐ **YELLOW / PRIORITY 2 Serious Injury or illness. Evacuation may be DELAYED if necessary.** *Ex: Significant trauma, unable to walk, 2° – 3° burns not more than 1-3 palm sizes.* ☐ **GREEN / PRIORITY 3 Minor Injury or illness. Non-Emergency transport** *Ex: Sprains, strains, minor heat-related illness.*	
Nature of Injury or Illness & Mechanism of Injury		*Brief Summary of Injury or Illness (Ex: Unconscious, Struck by Falling Tree)*
Transport Request		*Air Ambulance / Short Haul/Hoist Ground Ambulance / Other*
Patient Location		*Descriptive Location & Lat. / Long. (WGS84)*
Incident Name		*Geographic Name + "Medical" (Ex: Trout Meadow Medical)*
On-Scene Incident Commander		*Name of on-scene IC of Incident within an Incident (Ex: TFLD Jones)*
Patient Care		*Name of Care Provider (Ex: EMT Smith)*

3. INITIAL PATIENT ASSESSMENT: *Complete this section for each patient as applicable (start with the most severe patient)*

Patient Assessment: See IRPG page 106

Treatment:

4. TRANSPORT PLAN:

Evacuation Location (*if different*): (*Descriptive Location (drop point, intersection, etc.) or Lat. / Long.*) Patient's ETA to Evacuation Location:

Helispot / Extraction Site Size and Hazards:

5. ADDITIONAL RESOURCES / EQUIPMENT NEEDS:

Example: Paramedic/EMT, Crews, Immobilization Devices, AED, Oxygen, Trauma Bag, IV/Fluid(s), Splints, Rope rescue, Wheeled litter, HAZMAT, Extrication

6. COMMUNICATIONS: Identify State Air/Ground EMS Frequencies and Hospital Contacts as applicable

Function	Channel Name/Number	Receive (RX)	Tone/NAC *	Transmit (TX)	Tone/NAC *
COMMAND					
AIR-TO-GRND					
TACTICAL					

7. CONTINGENCY: ***Considerations:*** ***If primary options fail, what actions can be implemented in conjunction with primary evacuation method? Be thinking ahead.***

8. ADDITIONAL INFORMATION: *Updates/Changes, etc.*

REMEMBER: Confirm ETA's of resources ordered. Act according to your level of training. Be Alert. Keep Calm. Think Clearly. Act Decisively.

Riverside and Beachie Creek Fires

INCIDENT ACTION PLAN

October 2, 2020

Day Operational Period: 0700-2100

Riverside	Beachie Creek
OR-MHF-000859	OR-WIF-200299
(b)(4)	
NKP2	NFN5

Maps

Daily COVID-19 Screening

IAP (Password Protected)

Remote Check-In

Livestream Briefing

FIRE INFORMATION

Phone: (509) 228-7805

INCIDENT OBJECTIVES (ICS 202)

1. Incident Name: Riverside/Beachie Creek Fires	2. Operational Period: Date From: 10/2/2020 Time From: 0700	Date To: 10/2/2020 Time To: 2100

3. Leader's Intent

Success is defined as achieving objectives with the least firefighter exposure necessary. Effectively implement a value-driven strategy that utilizes a mix of tactics, i.e. direct, indirect, point-protection and confinement, when and where the probability of success is high. Adhere to the core values of **Duty**, **Respect** and **Integrity**.

Values at Risk

- Incident personnel and the citizens impacted by the incident
- Rural communities impacted by the incident
- Improved properties and infrastructure
- Federal, State and Private forest resources
- Transportation corridors and Scenic Byways
- Ancestral tribal lands, archaeological, historical and cultural resources
- Designated Wilderness and Wild & Scenic Rivers.
- Wildlife and fisheries resources and habitat, to include federally listed species such as northern spotted owl, Coho and Chinook salmon, steelhead and bull trout.

Incident Objectives

- Ensure all actions reflect a commitment to firefighter, first responder and public safety through the development of tactical operations that are commensurate with values at risk and have a high probability of success.
- Take appropriate actions to limit the size and duration of the incident to minimize smoke impacts on local communities.
- Use appropriate strategies to minimize impacts of high intensity fire to important natural resource values and other important natural resources
- Minimize damage to structures, private property, infrastructure, and private forest resources.
- Identify suppression repair needs where containment has been reached and implement actions to address needs per agency specific standards.
- Effectively manage incident costs through the selection and implementation of strategies and tactics that have a high probability of success in meeting objectives.
- Maintain or enhance relationships with, and provide timely and accurate information to cooperating agencies, stakeholders, property owners, public and media on the fire status and incident activities.
- Manage rapid, safe, and efficient initial attack within the identified Initial attack boundaries. Coordinate with local agencies and support initial attack as requested.
- Employ and enforce recognized Best Management Practices to minimize the spread of COVID and look for ways to enhance COVID mitigation measures.
- Create and maintain a work environment in which people are treated with respect and dignity.

4. Operational Period Command Emphasis:

- Be sensitive to and minimize impacts of your presence in communities, neighborhoods and individuals impacted by the incident.
- Resources will maintain "module of one" separation. Masks will be required in meetings and briefings, and when interacting in close proximity (less than 6 feet) with individuals.
- Engage the host agencies and resource advisors to effectively protect values and minimize impacts.
- Work to improve mapping to support development of specific repair efforts.
- Support BAER and ESR planning efforts.

5. Incident Action Plan (the items checked below are included in this Incident Action Plan):

☑	ICS 203	☐	ICS 207		Other Attachments:
☑	ICS 204	☑	ICS 208	☑	Safety Message
☑	ICS 205	☐	Map/Chart	☐	Delib. Risk Assessment
☐	ICS 205A	☑	Weather Forecast	☑	Check-in-Demob & Time Processing
☑	ICS 206	☑	Fire Behavior	☑	COVID Information

6. Prepared by: Name: Christy Merritt Position/Title: PSC1 (t) Signature: Christy Merritt

7. Approved by Incident Commander (t): Name: Noel Livingston Signature:

ICS 202	IAP Page _____	Date/Time: 10/01/2020 2100

ORGANIZATION ASSIGNMENT LIST	
1. Incident Name Riverside/Beachie Creek Fires	
2. Date 10/01/2020	**3. Time** 1900
4. Operational Period 10/2/20 0700-2100	
5. Incident Commander and Staff	
Incident Commander	Noel Livingston, Randy Johnson (t)
Liaison Officer	Ed Lewis, Dan Shoun
Safety Officer	Jennifer Rabuck
Deputy Safety Officer	Kevin Boness
Information Officer	Celeste Prescott, Shannon O'Brien (t), Katy O'Hara (t)
Human Resources	Jacquelyn Oakes, Mary Rourke
6. Agency Representative	
USFS Riverside/Beachie Cr AA	Dave Warnack
USFS Riverside AREP	Karen Schroyer
USFS Beachie Creek AREP	Slater Turner
Bureau of Land Mangement	John Huston
Oregon Dept. of Forestry AADM	Mike Shaw
Oregon Dept. of Forestry AREP	Michael Curran
British Columbia AREP	Kim Janowsky, Rob Bardossy, Steve Mathlashewski
BAER Team Liason	Todd Reinwald
7. Planning Section	
Chief	Mike Burnett, Nathan Jeffries (virtual), Christy Merritt (t)
Resource Unit Leader	Angie Simpson, John Donahue, Christine Dahlen (t)
Situation Unit Leader	Chris Buhrig, Ben Kendall (t)
Demobilization Unit Leader	Ed Morgan
Documentation Unit Leader	Joey Kosiorowski (t), Sue Mahanes (t)
GIS Specialist	Alicia Beat, Russell Slaton, Kevin Green (Virtual), Jason Duke (virtual), Lindsey Kiesz (t)
Fire Behavior Analyst	Jason McGovern
Incident Meteorologist	Christian Cassell, Steve Bodnar
Training Specialist	Stephen Erkelenz
Status Check In	Makensie Forsyth (t), Will Henderson (t)
8. Logistics Section	
Chief	Cindy Wedekind, Kelly Jennings, Michael Dunn, Dave Willis (t)
Supply Unit Leader	Benjamin Hauck
Facilities Unit Leader	Bob Bender
Medical Unit Leader	Jim Powell
Food Unit Leader	Ree Ella von Borstel
Ground Support Unit Leader	Eric Turbeville
Receiving Manager	Carlos Santillana
Security Manager	Regan Eivers
Communication Unit Leader	Jeffery Keener, John Moulder
INCM	Bill Atchley
Communications Tech	Aimee Hoefs
Ordering Manager	Geoffrey Tweed, Dustin Totten (t)
Computer Tech. Specialist	Brian Lamb, Juana Hernandez (t), Abby Baur (t)

9. Operations Section	
Field Ops Chief Riverside	Nathan Goodrich
Field Ops Chief Beachie Cr	Cody Rohrback, Shane Hardee (t)
Operations Chief – Planning	Hans Redinger, Russ Hamilton (t)
a. Branch I	
Branch Director	James Osborne, Tim Barnett (t)
Division AA/ZZ	James Purswell, Jeff Weer (t)
Division UU/WW	Bob Johnson, Chad Lauer (t)
Division F/H/K	Jason Lyman, Matthew Delaney (t)
Division L/N	Unstaffed
b. Branch II	
Branch Director	Steve Anderson, Jess Bohnsack (t)
Division A	Jeremiah Marsh
Division Z	Bil David, Steve Cook (t)
Division R/W	Tim Boyce, Matt Moe (t)
c. Branch III	
Branch Director	Scott Smith, Ron Simpson (t)
Division CC/FF/KK/MM	Ron Adams, Darby Thompson (t)
Dicision OO/PP/QQ/RR	Staffed by Lionshead Fire
d. Groups/Other	
READ	Leads - Martina Kell, Darin Neff
BEAR Team Leader	John Chatel
Law Inforcement	Wilkinson
e. Air Ops Branch	
Air Operations Director	Doug Ledgerwood
10. Finance Section	
Chief	LuAnn Grover, Melissa Swain (t)
Time Unit Leader	Helen Pass
Cost Unit Leader	Kay High (virtual)
Procurement Unit Leader	Leslie Solberg (virtual)
Contract Project Inspector	Thomas Thompson, Jasin Fulwyler
Equipment Time Recorder	Tee Voigt, Beth Hartwood, Natalie Wabaunsee, Hannah Hulse, Cristina Matteson
Personnel Time Recorder	Kevin Gu, Helen Fortune (virtual)
Prepared By	
John Donahue, RESL	

Beachie Creek/Riverside
Fire Weather Forecast

FORECAST NO:	**28**	**Incident Meteorologist:**	**Steve Bodnar**
PREDICTION FOR:	**Friday**		
SHIFT DATE:	**Oct 2, 2020**		
ISSUED:	**1900, Oct 1, 2020**		
UNIT:	**Willamette NF/BLM/ODF/ Mt Hood National Forest**	**Please call, text, or email obs to:**	(b)(6) **stephen.bodnar@noaa.gov**

DISCUSSION: Stable weather conditions will continue through the weekend for elevations below 3000 feet. The ridge of high pressure responsible for the warm and dry weather of late will begin to flatten as weak disturbances ripple through the Pacific Northwest but this will have little to no impact at the surface. Patchy shallow fog and valley smoke will remain possible the next few days. Areas above the inversion or roughly 3000 feet and higher will experience warmer temperatures, lower humidity, and less haze or smoke. Temperatures at these higher elevations will cool slightly over the next few days as the ridge weakens. Light winds are expected Friday and Saturday.

FRIDAY *(Today)*:

Weather: Hazy or smoky in the valleys, mix of sun and thin smoke on the ridges. Patchy morning fog. Light winds.
Max Temperatures: **76-84F (warmest in the mountains)** **TRENDS: 1-3 Cooler**
Min Humidity: 45-**55% Valleys, 20-35% Mountains** **TRENDS: Little change**
20 Foot Winds:
VALLEYS – Drainage 1-4 mph in the morning…becoming upslope/upvalley 2-5 mph.
RIDGES – Variable to west/northwest 3-6 mph.
Afternoon Mixing Height: 1200 feet AGL valleys (>10 kt ft above the subsidence inversion).
Transport Wind: Variable 1 to 3 mph...Becoming northwest 2 to 4 mph.
LAL: 1 **Chc Wetting Rain (0.25"): 0%**
Inversions: Moderate to strong valley inversions lifting 1100-1300.

FRIDAY NIGHT:

Weather: Hazy. Patchy fog.
Min Temperatures: **53-63F. Ridgetops: 63-69F**
Max Humidity: **55-70%. Ridgetops: 30-40%.**
20 Foot Winds:
VALLEYS – Drainage winds 2-6 mph.
RIDGES – Variable to north 3-7 mph.
LAL: 1 **Chc Wetting Rain (0.25"): 0%**

SATURDAY:

Weather: Hazy or smoky in the valleys, mix of sun and thin smoke on the ridges. Patchy morning fog. Light winds.
Max Temperatures: **70-77F.**
Min Humidity: **48-58% Valleys, 28-38% Ridgetops.**
20 Foot Winds:
VALLEYS – Drainage 0-4 mph in the morning…becoming upslope 2-4 mph.
RIDGES – Variable 1-4 mph in the morning…becoming north/northwest 2-5 mph in the afternoon.
LAL: 1 **Chc Wetting Rain (0.25"): 0%**

Extended Outlook (Sunday-Wednesday):

Stagnant weather conditions and increasing marine air on Sunday will bring the potential for fog and low clouds to elevations of 2500 feet and lower. Above the marine clouds, an intrusion of drier air could dry out ridgetops back near 20 percent. Sunday looks to be the coolest day of the week. High pressure rebuilds over Oregon Monday through Wednesday but with lower amplification than our current ridge. Needless to say, a weak warming trend and subtle drying trend is expected. Highs 65-75F. Min Humidity: 50-70% Valleys (wettest on Sunday) 30-50% Mountains (Driest on Sunday). Overnight lows 49-56F. Max Humidity 75-95% valleys / 40-70% Mountains except drier Sunday.

Rain Outlook: Next chance for wetting rains (0.25" or more) will be around October 10-13th.

Beachie Creek/Riverside
Fire Weather Forecast

FORECAST NO: 28
PREDICTION FOR: Friday
SHIFT DATE: Oct 2, 2020
ISSUED: 1900, Oct 1, 2020
UNIT: Willamette NF/BLM/ODF/ Mt Hood National Forest

Incident Meteorologist: Steve Bodnar

Please call, text, or email obs to:
(b)(6) stephen.bodnar@noaa.gov

DISCUSSION: Stable weather conditions will continue through the weekend for elevations below 3000 feet. The ridge of high pressure responsible for the warm and dry weather of late will begin to flatten as weak disturbances ripple through the Pacific Northwest but this will have little to no impact at the surface. Patchy shallow fog and valley smoke will remain possible the next few days. Areas above the inversion or roughly 914 meters and higher will experience warmer temperatures, lower humidity, and less haze or smoke. Temperatures at these higher elevations will cool slightly over the next few days as the ridge weakens. Light winds are expected Friday and Saturday.

FRIDAY *(Today)*:

Weather: Hazy or smoky in the valleys, mix of sun and thin smoke on the ridges. Patchy morning fog. Light winds.
Max Temperatures: **24-29 C (warmest in the mountains)** **TRENDS: 1-3 Cooler**
Min Humidity: 45-**55% Valleys, 20-35% Mountains** **TRENDS: Little change**
20 Foot Winds:
VALLEYS – Drainage 1-6 mph in the morning…becoming upslope/upvalley 3-8 mph.
RIDGES – Variable to west/northwest 4-9 mph.
Afternoon Mixing Height: 365 meters AGL valleys (>3048 m above the subsidence inversion).
Transport Wind: Variable 1 to 4 mph...Becoming northwest 3 to 6 mph.
LAL: 1 **Chc Wetting Rain (6.35mm): 0%**
Inversions: Moderate to strong valley inversions lifting 1100-1300.

FRIDAY NIGHT:

Weather: Hazy. Patchy fog.
Min Temperatures: **11-17C. Ridgetops: 17-20C**
Max Humidity: **55-70%. Ridgetops: 30-40%.**
20 Foot Winds:
VALLEYS – Drainage winds 3-8 mph.
RIDGES – Variable to north 5-11 mph.
LAL: 1 **Chc Wetting Rain (6.35mm): 0%**

SATURDAY:

Weather: Hazy or smoky in the valleys, mix of sun and thin smoke on the ridges. Patchy morning fog. Light winds.
Max Temperatures: **21-25C.**
Min Humidity: **48-58% Valleys, 28-38% Ridgetops.**
20 Foot Winds:
VALLEYS – Drainage 0-6 mph in the morning…becoming upslope 3-6 mph.
RIDGES – Variable 1-6 mph in the morning…becoming north/northwest 3-8 mph in the afternoon.
LAL: 1 **Chc Wetting Rain (6.35mm): 0%**

Extended Outlook (Sunday-Wednesday):

Stagnant weather conditions and increasing marine air on Sunday will bring the potential for fog and low clouds to elevations of 762 meters and lower. Above the marine clouds, an intrusion of drier air could dry out ridgetops back near 20 percent. Sunday looks to be the coolest day of the week. High pressure rebuilds over Oregon Monday through Wednesday but with lower amplification than our current ridge. Needless to say, a weak warming trend and subtle drying trend is expected. Highs 65-75F. Min Humidity: 50-70% Valleys (wettest on Sunday) 30-50% Mountains (Driest on Sunday). Overnight lows 49-56F. Max Humidity 75-95% valleys / 40-70% Mountains except drier Sunday.

Rain Outlook: Next chance for wetting rains (6.35mm or more) will be around October 10-13th.

FIRE BEHAVIOR FORECAST

FORECAST NUMBER: 22	**TYPE OF FIRE:** Wildland
FIRE NAME: Riverside-Beachie Creek	**OPERATIONAL PERIOD:** October 2, 2020
DATE ISSUED: October 1, 2020	**TIME ISSUED:** 2000
UNITS: OR-MHF, OR-WIF	**SIGNED:** Jason McGovern **Fire Behavior Analyst (FBAN)**

WEATHER SUMMARY: See detailed Fire Weather Forecast in IAP

Continued warm, dry, inversion moderating, moderate overnight Rh

FUELS:

Fuel types consist of mixed conifer, grass and shrub fields with numerous snags and heavy dead and down. Private lands have various aged conifer plantations, NFS lands and upper elevations transition to mature timber with significant snag component. Live fuels are dormant, grasses are cured and both may contribute to fire spread with forecasted drying trend. Previous management and multiple ownerships contribute to many fuel type changes, including residual activity fuels (slash). Grass fuels and lichens may become available to support spread as rh falls below 20%.

Expected Fine Dead FM: 4-7 % **1000 Hr. FM:** 16-20%

EXPECTED FIRE BEHAVIOR: ***Based on the Warmest, Driest, Windiest Conditions Forecasted***

Maximum Spotting Distance	**Fuel Type/Model**	**Maximum Rate of Spread (chains/hour)**	**Maximum Flame Length (feet)**
<0.1 **Probability of Ignition** <20-40 % **Expect low fire behavior**	Timber/shrub understory Timber litter – TU1, TL5, TL8, TU5	<1 ch/hr ½ meter/hr	<2 ft ½ meter
	Grass/Shrub GS2, SH1	<1 ch/hr 1meter/hr	<2 ft ½ meter

GENERAL/Potential:

DAY: Drying trend continues across all divisions; fire activity will be consistent with previous shift. Fuels conditions are near the 80th percentile and spread is more likely. Most activity will be on NFS lands with indirect line. Fire behavior will be limited to creeping and smoldering. Large logs, deep duff and sheltered areas will continue to retain heat and support creeping/smoldering and increased smoke production. Flame lengths less than 1 feet (0.3 meter) and low rates of spread. Unsheltered fuels will have greater spread and flame lengths <3 feet. Expect increased smoke production and new hot areas to continue to show in the afternoon with low Rh and continued drying, especially on Riverside. Snags and downed logs (especially old trees with defects, broken tops etc…) will support greater flame lengths in the unsheltered fuels.

SPECIFIC:

Riverside All Divisions: In heavy fuels, logs, stumps, duff and sheltered areas expect the fire to continue smoldering/creeping. Isolated hot areas interior will continue to consume. Recent clearcuts, lichens and cured grasses as well as timber litter have dried back out and will support spread with continuous fuels. Low growth is expected, terrain driven spread.

Beachie Creek All Divisions: Expect low fire behavior with smoldering, creeping and a little more spread in unsheltered fuels with terrain influence. At elevations above 2000 feet lichen may contribute to torching if rh falls below 25%. Indirect line on NFS lands will have the most potential for activity, heavy fuels will continue to consume and increase smoke production. Terrain driven spread in un-sheltered areas, particularly south aspects above 2000 feet. Potential for torching increases with elevation on the indirect portions.

Initial Attack: With continued low ERC values, IA is not expected. However, pay attention to recent clearcuts and grass fuels in the lower elevations or other unsheltered fine fuels.

AIR OPERATIONS:

Increased smoke in the mornings, especially in the major drainages, drift smoke from California may linger over the fires throughout the day.

SAFETY:

Be mindful of mission creep, don't look up and find yourself 200 feet off the line falling snags or mopping up in cold black. Mission focus can blind you from a hazardous situation. Fire behavior is not forcing your hand, take time to assess you work area and don't get over extended.

1. BRANCH	2. DIVISION/GROUP	DIVISION ASSIGNMENT LIST
I	AA/ZZ	ICS-204

3. INCIDENT NAME	4. OPERATIONAL PERIOD
RIVERSIDE/BEACHIE CREEK	Date: 10/02/2020 0700-2100

OPERATIONS PERSONNEL

BRANCH DIRECTOR: JAMES OSBORNE/TIM BARNETT (T)

DIVISION/GROUP SUPERVISOR: JAMES PURSWELL 10/7 /JEFF WEER(T)10/7

BRANCH SAFETY OFFICER: JAMES ROURKS/ BOB HABECK

AIR OPERATIONS BRANCH DIRECTOR: DOUG LEDGERWOOD

RESOURCES ASSIGNED THIS PERIOD

STRIKE TEAM/TASK FORCE/RESOURCE DESIGNATOR		Last Shift	LEADER	NUMBER PERSONS	DROP OFF POINT/TIME	PICK UP POINT/TIME
DEVIL'S RIDGE	C-23R	10/12	Willie Coleman	19	Molalla MS / 0700	Molalla MS / 2100
HC2 J FRANCO REFORESTATION	C-41R	10/2	Fransico Gomez	20	Molalla MS / 0700	Molalla MS / 2100
TFLD	O-385R	10/8	Sami Schinnell	1	Molalla MS / 0700	Molalla MS / 2100
TFLD (T)	O-384R	10/9	Shaun Mullins	1	Molalla MS / 0700	Molalla MS / 2100
ENG3 METHOW VALLEY 341	E-118R	10/4	Josh Behlings	4	Molalla MS / 0700	Molalla MS / 2100
ENG6 WEST COAST WILDLAND	E-30R	10/8	Keith Hergert	3	Molalla MS / 0700	Molalla MS / 2100
DOZ2 OUTBACK WILDFIRE 1	E-10R	10/8	Todd Haley	2	Molalla MS / 0700	Molalla MS / 2100
EXCA MCNEALY EXCAVATION T2	E-251R	10/9	Joey Bratton	2	Molalla MS / 0700	Molalla MS / 2100
AMBU AMBULANCE 9	E-233R	10/14	Roby Spooner	2	Molalla MS / 0700	Molalla MS / 2100
REMS 4	O-404R	10/14	Ron Pearsall	4	Molalla MS / 0700	Molalla MS / 2100

CONTROL OPERATIONS:

Task:

1. Continue mop-up where appropriate commensurate with values at risk.
2. Cold trail, hot spot, and construct direct handline.
3. Improve dozer line and hand line around private property.

Purpose:

1. Prevent loss or damage to private property and structures.
2. Tie control line into cold black sections of the fire perimeter.
3. Keep fire from impacting private lands.

End State:

1. Defensible space is maintained around structures.
2. Fireline located next to black and is the proper dimensions to contain the fire.
3. Fireline is in the correct location with the right dimensions to prevent fire from moving on to private lands.

SPECIAL INSTRUCTIONS:

Resource advisors will be operating in multiple divisions. They will check in & out with DIVS each time they enter and exit that division.
Weyerhauser resources are available if needed. Contact Mark Allsup (3 (b)(6)
Support IA as requested.

FUNCTION		FREQUENCY Rx	FREQUENCY Tx	CHAN	FUNCTION		FREQUENCY Rx	FREQUENCY Tx	CHAN.
Tactical	TAC 1	(b)(7)(F)		1	A/G Primary	A/G	(b)(7)(F)		12
Command	Command 9			9					
Mutual Aid	RED NET			15	AIRGUARD	AIRGUARD			16

PREPARED BY (RESOURCE UNIT LEADER)	APPROVED BY (PLANNING SECTION CHIEF)	DATE	TIME
Angie Simpson (T)	CHRISTY MERRITT (T) Christy Merritt	10/1/2020	2100

1. BRANCH	2. DIVISION/GROUP	DIVISION ASSIGNMENT LIST ICS-204
I	UU/WW	

3. INCIDENT NAME	4. OPERATIONAL PERIOD
RIVERSIDE/BEACHIE CREEK	Date: 10/02/2020 0700-2100

OPERATIONS PERSONNEL

BRANCH DIRECTOR: JAMES OSBORNE/TIM BARNETT (T)

BRANCH SAFETY OFFICER: JAMES ROURKS/ BOB HABECK

DIVISION/GROUP SUPERVISOR: BOB JOHNSON 10/8 / CHAD LAUER (T) 10/8

AIR OPERATIONS BRANCH DIRECTOR: DOUG LEDGERWOOD

RESOURCES ASSIGNED THIS PERIOD

STRIKE TEAM/TASK FORCE/RESOURCE DESIGNATOR		Last Shift	LEADER	NUMBER PERSONS	DROP OFF POINT/TIME	PICK UP POINT/TIME
HC1 BAKER RIVER	C-46R	10/3	Kurt Ranta	21	Molalla MS / 0700	Molalla MS / 2100
HC2IA NORTH COLUMBIA DNR	C-42R	10/3	Dylan Chester	21	Molalla MS / 0700	Molalla MS / 2100
TFLD	O-386R	10/12	Brian Pitts	1	Molalla MS / 0700	Molalla MS / 2100
TFLD (T)	O-438R	10/13	Michael Dake	1	Molalla MS / 0700	Molalla MS / 2100
ENG4 HI COUNTRY	E-33R	10/15	Taryn Thomas	3	Molalla MS / 0700	Molalla MS / 2100
HEQB(T)	O-575B	10/13	Mathias Cusion	1	Molalla MS / 0700	Molalla MS / 2100
EXCA T3 TWIN PEAKS	E-261R	10/12	Larry Cummings	3	Molalla MS / 0700	Molalla MS / 2100
FMOD PACIFIC RIDGELINE	O-286R	10/2	Ty Skordahl	2	Molalla MS / 0700	Molalla MS / 2100
AMBU AMBULANCE 3	E-98R	10/13	Stanley Bangs	2	Molalla MS / 0700	Molalla MS / 2100
REMS2	E-175R	10/13	Colin Stenhouse	4	Molalla MS / 0700	Molalla MS / 2100

CONTROL OPERATIONS:

Task:

1. Hold fireline.
2. Patrol and mop-up area that threaten values at risk.

Purpose:

1. Keep fire from impacting values at risk.
2. Protect values at risk.

End State:

1. Fire intensity significantly reduced and no threats to unburned vegetation.
2. Fire does not pose a threat to any critical values within or adjacent to the division.

SPECIAL INSTRUCTIONS:

Resource advisors will be operating in multiple divisions. They will check in & out with DIVS each time they enter and exit that division.
Weyerhauser resources are available if needed. Contact Mark Allsup (b)(6)
Support IA as requested.

FUNCTION		FREQUENCY Rx	FREQUENCY Tx	CHAN	FUNCTION		FREQUENCY Rx	FREQUENCY Tx	CHAN.
Tactical	TAC 6	(b)(7)(F)		6	A/G Primary	A/G	(b)(7)(F)		12
Command	Command 10			10					
Mutual Aid	RED NET			15	AIRGUARD	AIRGUARD			16

PREPARED BY (RESOURCE UNIT LEADER)	APPROVED BY (PLANNING SECTION CHIEF)	DATE	TIME
ANGIE SIMPSON (T)	CHRISTY MERRITT (T) Christy Merritt	10/1/2020	2100

1. BRANCH	2. DIVISION/GROUP	DIVISION ASSIGNMENT LIST ICS-204
I	F/H/K	

3. INCIDENT NAME	4. OPERATIONAL PERIOD
RIVERSIDE/BEACHIE CREEK	Date: 10/02/2020 0700-2100

OPERATIONS PERSONNEL

BRANCH DIRECTOR: JAMES OSBORNE/TIM BARNETT (T)	DIVISION/GROUP SUPERVISOR: JASON LYMAN 10/7 / MATHEW DELANEY (T)10/2
BRANCH SAFETY OFFICER: JAMES ROURKS/ BOB HABECK	AIR OPERATIONS BRANCH DIRECTOR: DOUG LEDGERWOOD

RESOURCES ASSIGNED THIS PERIOD

STRIKE TEAM/TASK FORCE/RESOURCE DESIGNATOR		Last Shift	LEADER	NUMBER PERSONS	DROP OFF POINT/TIME	PICK UP POINT/TIME
ENG4 OR-WIF	E-147B	10/14	Zach Wagner	4	ICP / 0700	ICP / 2100
ENG6 FIRST STRIKE	E-75B	10/8	Jeremy Slifer	3	ICP / 0700	ICP / 2100
ENG6 COHO FORESTRY	E-169B	10/8	Lonnie Harrison	2	ICP / 0700	ICP / 2100
FMOD GROUND ZERO	O-136B	10/5	Chuck Barklow	2	ICP / 0700	ICP / 2100
FMOD GROUND ZERO	O-137B	10/5	Benny Cutright	2	ICP / 0700	ICP / 2100
EXCA CHAVARRIA	E-192B	10/4	Billy Stevenson	2	ICP / 0700	ICP / 2100
REMS 3 EERA Fireline Medics	E-211B	10/11	Steven McDowell	4	ICP / 0700	ICP / 2100
AMBU AMBULANCE 1	E-39B	10/14	Todd McCabe	2	ICP / 0700	ICP / 2100

CONTROL OPERATIONS:

Task:

1. Coordinate with State and BLM land on timber resource recovery.
2. Patrol and secure containment lines.
3. Patrol and secure and mop up containment lines in Blue Creek, Copper Creek, Hardy and Sawtell.
4. Coordinate with Weyerhaeuser resources on operations along Raider Ridge and Trout Creek routes.

Purpose:

1. Minimize fire spread onto private, BLM and Weyerhaeuser land.
2. Control spread to the north and west.
3. To protect communities to the west and private land to the north.
4. Mitigate travel conflicts within the division.

End State:

1. Impacts to private land is minimized.
2. Structures are secured and protected.
3. Develop turn back options for suppression repair.
4. Contingency lines identified.

SPECIAL INSTRUCTIONS:

Combination lock is on the Mollala River Road at DP46. Code is (b)(6) keep locked.
Hwy 22 contact ODOT Dispatch at 503-363-0457 for immediate clearing of roadway operations.
Weyerhauser resources are available if needed. Contact Mark Allsup (b)(6)
Support IA as requested.

FUNCTION		FREQUENCY Rx	FREQUENCY Tx	CHAN	FUNCTION		FREQUENCY Rx	FREQUENCY Tx	CHAN.
Tactical	TAC 2	(b)(7)(F)		2	A/G Primary	A/G 13	(b)(7)(F)		13
Command	Command 12			12					
Mutual Aid	RED NET			14	AIR GUARD	AIR GUARD			16

PREPARED BY (RESOURCE UNIT LEADER)	APPROVED BY (PLANNING SECTION CHIEF)	DATE	TIME
ANGIE SIMPSON (T)	CHRISTY MERRITT (T) Christy Merritt	10/01/2020	2100

1. BRANCH	2. DIVISION/GROUP	DIVISION ASSIGNMENT LIST
I	L/N	ICS-204

3. INCIDENT NAME	4. OPERATIONAL PERIOD
RIVERSIDE/BEACHIE CREEK	Date: 10/02/2020 0700-2100

OPERATIONS PERSONNEL

BRANCH DIRECTOR:	DIVISION/GROUP SUPERVISOR:
BRANCH SAFETY OFFICER: JAMES ROURKS/ BOB HABECK	AIR OPERATIONS BRANCH DIRECTOR: DOUG LEDGERWOOD

RESOURCES ASSIGNED THIS PERIOD

STRIKE TEAM/TASK FORCE/RESOURCE DESIGNATOR	Last Shift	LEADER	NUMBER PERSONS	DROP OFF POINT/TIME	PICK UP POINT/TIME

UNSTAFFED

CONTROL OPERATIONS:

SPECIAL INSTRUCTIONS:
Weyerhauser resources are available if needed. Contact Mark Allsup (b)(6)
Support IA as requested.

FUNCTION		FREQUENCY Rx	FREQUENCY Tx	CHAN	FUNCTION		FREQUENCY Rx	FREQUENCY Tx	CHAN.
Tactical	TAC 3	(b)(7)(F)		3	A/G Primary	A/G 13	(b)(7)(F)		13
Command	Command 10			10					
Mutual Aid	RED NET			14	AIR GUARD	AIR GUARD			16

PREPARED BY (RESOURCE UNIT LEADER)	APPROVED BY (PLANNING SECTION CHIEF)	DATE	TIME
ANGIE SIMPSON (T)	CHRISTY MERRITT (T) Christy Merritt	10/01/2020	2100

1. BRANCH	2. DIVISION/GROUP	DIVISION ASSIGNMENT LIST
II	A	ICS-204

3. INCIDENT NAME	4. OPERATIONAL PERIOD
RIVERSIDE/BEACHIE CREEK	Date: 10/02/2020 0700-2100

OPERATIONS PERSONNEL

BRANCH DIRECTOR: STEVE ANDERSON/ JESS BOHNSACK (T)
BRANCH SAFETY OFFICER: KRIS CRODDY /JON BOE(T)

DIVISION/GROUP SUPERVISOR: JEREMIAH MARSH 10/15
AIR OPERATIONS BRANCH DIRECTOR: DOUG LEDGERWOOD

RESOURCES ASSIGNED THIS PERIOD

STRIKE TEAM/TASK FORCE/RESOURCE DESIGNATOR		Last Shift	LEADER	NUMBER PERSONS	DROP OFF POINT/TIME	PICK UP POINT/TIME
HC21A SANTIAM RIVER	C-7B	10/7	Mike McDowell	12	ICP / 0700	ICP / 2100
HC2 PATRICK	C-40B	10/2	Joe Forward	20	ICP / 0700	ICP / 2100
ENG4 EAGLE CAP	E-112B	10/2	Russel Massingale	3	ICP / 0700	ICP / 2100
WTS2 TIMBER TIPPER	E-224B	10/13	Chuck Litson	1	ICP / 0700	ICP / 2100
HEQB	O-497B	10/6	David Ortland	1	ICP / 0700	ICP / 2100
HEQB (T)	O-505B	10/6	Cody Hunter	1	ICP / 0700	ICP / 2100
TFLD	O-498B	10/6	Sean Wishart	1	ICP / 0700	ICP / 2100
HEQB (T)	O-506B	10/6	David Neydlin	1	ICP / 0700	ICP / 2100
DOZ R&L EXCAVATION ODF	E-218B	10/3	Matt Willines	1	ICP / 0700	ICP / 2100
GRD2 PORTABLE ROCK	E-189B	10/3	Daniel Bessett	2	ICP / 0700	ICP / 2100
FEL2 RUDE LOGGING	E-191B	10/4	Craig Woods	2	ICP / 0700	ICP / 2100
AMBU AMBULANCE 30	E-165B	10/3	Brian Pingree	2	ICP / 0700	ICP / 2100
EMPF MEDIC 17	O-433.1B	10/7	Charlie Rose	1	ICP / 0700	ICP / 2100
EMPF MEDIC 18	O-433.2B	10/7	Cole Wallace	1	ICP / 0700	ICP / 2100
EMPF MEDIC 19	O-451B	10/6	Dustin Bartee	1	ICP / 0700	ICP / 2100
EMPF MEDIC 20	O-503B	10/7	Eric Cross	1	ICP / 0700	ICP / 2100

CONTROL OPERATIONS:

Task:

1. Coordinate and construct direct line on Weyerhaeuser property from DP 28 east.
2. Patrol, secure fire perimeter throughout the division.

Purpose:

1. Minimize fire spread onto private land, Silver Falls State Park and Weyerhaeuser property.

End State:

1. Impacts to private land is minimized.
2. Structures are secured and protected.
3. Develop turn back options for suppression repair.

SPECIAL INSTRUCTIONS:

In the event of an emergency transport along HWY 22 contact ODOT Dispatch at 503-363-0457 for immediate clearing of roadway operations. Weyerhauser resources are available if needed. Contact Mark Allsup (b)(6)

Support IA as requested.

FUNCTION		FREQUENCY Rx	FREQUENCY Tx	CHAN	FUNCTION		FREQUENCY Rx	FREQUENCY Tx	CHAN.
Tactical	TAC 1	(b)(7)(F)		1	A/G Primary	A/G 13	(b)(7)(F)		13
Command	Command 10			10					
Mutual Aid	RED NET			14	AIRGUARD	AIRGUARD			16

PREPARED BY (RESOURCE UNIT LEADER)	APPROVED BY (PLANNING SECTION CHIEF)	DATE	TIME
ANGIE SIMPSON (T)	CHRISTY MERRITT (T) Christy Merritt	10/1/2020	2100

1. BRANCH	2. DIVISION/GROUP	DIVISION ASSIGNMENT LIST
II	Z (1 of 2)	ICS-204

3. INCIDENT NAME	4. OPERATIONAL PERIOD
RIVERSIDE/BEACHIE CREEK	Date: 10/02/2020 0700-2100

OPERATIONS PERSONNEL

BRANCH DIRECTOR: STEVE ANDERSON/ JESS BOHNSACK (T)

BRANCH SAFETY OFFICER: KRIS CRODDY/JON BOE(T)

DIVISION/GROUP SUPERVISOR: BILL DAVID 10/6 /STEVEN COOKE 10/3 (T)

AIR OPERATIONS BRANCH DIRECTOR: DOUG LEDGERWOOD

RESOURCES ASSIGNED THIS PERIOD

STRIKE TEAM/TASK FORCE/RESOURCE DESIGNATOR		Last Shift	LEADER	NUMBER PERSONS	DROP OFF POINT/TIME	PICK UP POINT/TIME
TFLD	O-458B	10/2	Lane Pedersen	1	ICP / 0700	ICP / 2100
EQPM	O-9B	10/5	Andrew Leland	1	ICP / 0700	ICP / 2100
HC	BC C-2	10/2	Sebastian Kallos	20	ICP / 0700	ICP / 2100
HC	BC C-3	10/2	Chad Haugen	20	ICP / 0700	ICP / 2100
HC	BC C-4	10/2	Nick Doleman	20	ICP / 0700	ICP / 2100
ENG5	BC E-1	10/2	Mikhail Elsay	4	ICP / 0700	ICP / 2100
ENG5	BC E-2	10/2	Leon Gallic	4	ICP / 0700	ICP / 2100
ENG5	BC E-3	10/2	Sean Owens	4	ICP / 0700	ICP / 2100
ENG5	BC E-4	10/2	Dan Mills	4	ICP / 0700	ICP / 2100
ENG5	BC E-5	10/2	Mat Kelly	4	ICP / 0700	ICP / 2100
ENG5	BC E-6	10/2	Derek Rushton	4	ICP / 0700	ICP / 2100
ENG5	BC E-7	10/2	Steffyn Hunt	4	ICP / 0700	ICP / 2100
ENG5	BC E-8	10/2	Danika Snook	4	ICP / 0700	ICP / 2100
ENG5	BC E-9	10/2	Michael Miller	4	ICP / 0700	ICP / 2100
ENG5	BC E-10	10/2	Brad Lamothe	4	ICP / 0700	ICP / 2100
ENG5	BC E-11	10/2	Max Forrester	4	ICP / 0700	ICP / 2100
ENG5	BC E-12	10/2	Alicia Rhodenizer	4	ICP / 0700	ICP / 2100
EMPF MEDIC 14	O-463B	10/4	Brandon Blue	2	ICP / 0700	ICP / 2100
AMBU 2	E-83	10/14	Kyle Meade	2	ICP / 0700	ICP / 2100

CONTROL OPERATIONS:

Task: Patrol and monitor along Hwy 22 between Lyons and Gates, mopping up areas of heat and securing around structures and VAR.
Purpose: To protect values at risk and limit further fire spread.
End State: Values are protected, and fire is held to its current footprint.

SPECIAL INSTRUCTIONS:

In the event of an emergency transport along Hwy 22 contact ODOT Dispatch at 503-363-0457 for immediate clearing of roadway operations. Weyerhauser resources are available if needed. Contact Mark Allsup (b)(6) Support IA as requested.

FUNCTION		FREQUENCY Rx	FREQUENCY Tx	CHAN	FUNCTION		FREQUENCY Rx	FREQUENCY Tx	CHAN.
Tactical	TAC 5	(b)(7)(F)		5	A/G Primary	A/G 13	(b)(7)(F)		13
Command	Command 10			10					
Mutual Aid	RED NET			14	AIR GUARD	AIR GUARD			16

PREPARED BY (RESOURCE UNIT LEADER)	APPROVED BY (PLANNING SECTION CHIEF)	DATE	TIME
ANGIE SIMPSON (T)	CHRISTY MERRITT (T) Christy Merritt	10/01/2020	2100

1. BRANCH	2. DIVISION/GROUP	DIVISION ASSIGNMENT LIST
II	Z (2 of 2)	ICS-204

3. INCIDENT NAME	4. OPERATIONAL PERIOD
RIVERSIDE/BEACHIE CREEK	Date: 10/02/2020 0700-2100

OPERATIONS PERSONNEL

BRANCH DIRECTOR: STEVE ANDERSON/ JESS BOHNSACK (T)
BRANCH SAFETY OFFICER: KRIS CRODDY/JON BOE(T)
DIVISION/GROUP SUPERVISOR: BILL DAVID 10/6 / STEVEN COOKE 10/3 (T)
AIR OPERATIONS BRANCH DIRECTOR: DOUG LEDGERWOOD

RESOURCES ASSIGNED THIS PERIOD

STRIKE TEAM/TASK FORCE/RESOURCE DESIGNATOR		Last Shift	LEADER	NUMBER PERSONS	DROP OFF POINT/TIME	PICK UP POINT/TIME
ENG4 BLM 8481	E-177B	10/2	Thomas Jones	5	ICP / 0700	ICP / 2100
ENG5 DNR E1301	E-171B	10/2	Mark Kincaid	3	ICP / 0700	ICP / 2100
ENG5 DNR E5563	E-179B	10/9	Ben Hood	4	ICP / 0700	ICP / 2100
ENG5 DNR E5523	E-180B	10/9	Dylan Van Pelt	4	ICP / 0700	ICP / 2100
ENG5 DNR E5564	E-181B	10/9	Mack Zavala	4	ICP / 0700	ICP / 2100
ENG5 DNR E5549	E-182B	10/9	Matt Fisher	4	ICP / 0700	ICP / 2100
THSP Palm IR	O-461R	10/14	Matthew Driscoll	1	ICP / 0700	ICP / 2100
THSP Palm IR	O-462R	10/14	James Martinez	1	ICP / 0700	ICP / 2100
THSP Palm IR	O-457R	10/14	Talon Ross	1	ICP / 0700	ICP / 2100
THSP Palm IR	O-458R	10/14	Cody Orange	1	ICP / 0700	ICP / 2100
WTT1 CONCHO FIRE	E-174B	10/2	Todd Rexroat	2	ICP / 0700	ICP / 2100
FMOD TOP NOTCH	O-484B	10/6	Kyle Armijo	2	ICP / 0700	ICP / 2100
FMOD BROTHERS FIRE	O-485R	10/5	Levi Merritt	2	ICP / 0700	ICP / 2100
FOBS	O-558B	10/12	Mike Scanlon	1	ICP / 0700	ICP / 2100
FOBS	O-557B	10/12	Jim Maloney	1	ICP / 0700	ICP / 2100

CONTROL OPERATIONS:
Task: Patrol and monitor along Hwy 22 between Lyons and Gates, mopping up areas of heat and securing around structures and VAR.
Purpose: To protect values at risk and limit further fire spread.
End State: Values are protected, and fire is held to its current footprint.

SPECIAL INSTRUCTIONS:
In the event of an emergency transport along Hwy 22 contact ODOT Dispatch at 503-363-0457 for immediate clearing of roadway operations. Weyerhauser resources are available if needed. Contact Mark Allsup (b)(6) Support IA as requested.

FUNCTION		FREQUENCY Rx	FREQUENCY Tx	CHAN	FUNCTION		FREQUENCY Rx	FREQUENCY Tx	CHAN.
Tactical	TAC 5	(b)(7)(F)		5	A/G Primary	A/G 13	(b)(7)(F)		13
Command	Command 10			10					
Mutual Aid	RED NET			14	AIR GUARD	AIR GUARD			16

PREPARED BY (RESOURCE UNIT LEADER)	APPROVED BY (PLANNING SECTION CHIEF)	DATE	TIME
ANGIE SIMPSON (T)	CHRISTY MERRITT (T)	10/01/2020	2100

1. BRANCH	2. DIVISION/GROUP	DIVISION ASSIGNMENT LIST
II	R/W	ICS-204

3. INCIDENT NAME	4. OPERATIONAL PERIOD
RIVERSIDE/BEACHIE CREEK	Date: 10/02/2020 0700-2100

OPERATIONS PERSONNEL

BRANCH DIRECTOR: STEVE ANDERSON 10/7 / JESS BOHNSACK 10/7 (T)
DIVISION/GROUP SUPERVISOR: TIM BOYCE 10/8 / MATT MOE 10/2 (T)
BRANCH SAFETY OFFICER: KRIS CRODDY/JON BOE(T)
AIR OPERATIONS BRANCH DIRECTOR: DOUG LEDGERWOOD

RESOURCES ASSIGNED THIS PERIOD

STRIKE TEAM/TASK FORCE/RESOURCE DESIGNATOR		Last Shift	LEADER	NUMBER PERSONS	DROP OFF POINT/TIME	PICK UP POINT/TIME
TFLD	O-418	10/2	Trevor Papanfuss	1	ICP / 0700	ICP / 2100
TFLD	O-413B	10/4	Dorian Soliz	1	ICP / 0700	ICP / 2100
TFLD (T)	O-444B	10/3	Reggie Antonio	1	ICP / 0700	ICP / 2100
ENG6 PIKE SAN ISABEL NF	E-135B	10/4	Kyle Kerstiens	6	ICP / 0700	ICP / 2100
FMOD C+K WILDLAND	O-424B	10/2	Nick Browning	2	ICP / 0700	ICP / 2100
WT2 SHORT INC	E-46B	10/17	Trevor Wilde	1	ICP / 0700	ICP / 2100
EMTF MEDIC 12	O-504B	10/7	Scott Mann	1	ICP / 0700	ICP / 2100
AMBU 4	E-200B	10/3	Zachary Josipovich	2	ICP / 0700	ICP / 2100
REMS 1	O-473B	10/4	Tim Sander	4	ICP / 0700	ICP / 2100
MEDIC 13 **	E-149B	10/7	John Aldrich	2	ICP / 0700	ICP / 2100
AMBU 5	E-100R	10/15	Erik Ronning	2	ICP / 0700	ICP / 2100
FOBS	O-558B	10/12	Mike Scanlon	1	ICP / 0700	ICP / 2100
FOBS	O-557B	10/12	Jim Maloney	1	ICP / 0700	ICP / 2100

CONTROL OPERATIONS:

Lima Task:

1. Patrol and monitor line from Detroit Lake to Rock Creek.
2. Continue patrolling along Hwy 22 corridor, mopping up areas of heat and securing structures and identified values at risk.

Purpose:

1. To protect values at risk and limit fire spread.

End State:

1. Values are protected and fire is held to minimum footprint as possible given current conditions.

SPECIAL INSTRUCTIONS:

In the event of an emergency transport along Hwy 22 contact ODOT Dispatch at 503-363-0457 for immediate clearing of roadway operations.
Weyerhauser resources are available if needed. Contact Mark Allsup (b)(6)
Resource advisors will be operating in multiple divisions. They will check in and out with DIVS each time they enter and exit that division.
Any Lionshead request for assistance from REMS1 will be coordinated from Lionshead communications to Beachie Creek communications.
Support IA as requested.
** MEDIC 13 has rope capability with UTV.

FUNCTION		FREQUENCY Rx	FREQUENCY Tx	CHAN	FUNCTION		FREQUENCY Rx	FREQUENCY Tx	CHAN.
Tactical	TAC 4	(b)(7)(F)		4	A/G Primary	A/G 13	(b)(7)(F)		13
Command	Command 10			10					
Mutual Aid	RED NET			14	AIR GUARD	AIR GUARD			16

PREPARED BY (RESOURCE UNIT LEADER)	APPROVED BY (PLANNING SECTION CHIEF)	DATE	TIME
ANGIE SIMPSON (T)	CHRISTY MERRITT (T) Christy Merritt	10/01/2020	2100

1. BRANCH	2. DIVISION/GROUP	DIVISION ASSIGNMENT LIST
III	CC/FF/KK/MM	ICS-204

3. INCIDENT NAME	4. OPERATIONAL PERIOD
RIVERSIDE/BEACHIE CREEK	Date: 10/02/2020 0700-2100

OPERATIONS PERSONNEL

BRANCH DIRECTOR: SCOTT SMITH/ RON SIMPSON (T)
DIVISION/GROUP SUPERVISOR: RON ADAMS 10/8 / DARBY THOMSON 10/2 (T)
SAFETY OFFICER: PETE TO/GREG VOLLHABER(T)
AIR OPERATIONS BRANCH DIRECTOR: DOUG LEDGERWOOD

RESOURCES ASSIGNED THIS PERIOD

STRIKE TEAM/TASK FORCE/RESOURCE DESIGNATOR		Last Shift	LEADER	NUMBER PERSONS	DROP OFF POINT/TIME	PICK UP POINT/TIME
HC2 LAVA RIVER	C-40R	10/8	Raul Quevedo	20	Mill Creek / 0700	Mill Creek / 2100
TFLD	O-137R	10/4	Bryon Haire	1	Mill Creek / 0700	Mill Creek / 2100
TFLD (T)	O-391R	10/10	Jason Monteith	1	Mill Creek / 0700	Mill Creek / 2100
ENG4 CHEWACK ATTACK 71	E-6R	10/12	John Roberts	3	Mill Creek / 0700	Mill Creek / 2100
ENG4 WOODPECKER 8	E-36R	10/2	Andron Usoltseff	3	Mill Creek / 0700	Mill Creek / 2100
ENG6 ALDER CREEK	E-128R	10/4	Alberto Paz	3	Mill Creek / 0700	Mill Creek / 2100
ENG6 CROWN CHASERS	E-134R	10/5	Scott Farmer	2	Mill Creek / 0700	Mill Creek / 2100
ENG6 OF-MAF	E-248R	10/4	Dave Maynard	3	Mill Creek / 0700	Mill Creek / 2100
ENG3 SCHOLL FIRE	E-114R	10/11	Jordan Kent	2	Mill Creek / 0700	Mill Creek / 2100
HEQB	O-323R	10/3	Eric Oien	1	Mill Creek / 0700	Mill Creek / 2100
HEQB (T)	O-124R	10/3	Aaron Pedersen	1	Mill Creek / 0700	Mill Creek / 2100
HEQB	O-303R	10/2	Todd Olson	1	Mill Creek / 0700	Mill Creek / 2100
HEQB (T)	O-154R	10/3	Robert Smith	1	Mill Creek / 0700	Mill Creek / 2100
FORW MILLER TIMBER	E-221R	10/4	J. Purinton	2	Mill Creek / 0700	Mill Creek / 2100
FORW MILLER TIMBER	E-255R	10/12	Jose Obledo	2	Mill Creek / 0700	Mill Creek / 2100
EXCA BRONSON NW	E-224R	10/8	Jason Bronson	2	Mill Creek / 0700	Mill Creek / 2100
EXCA OWENS FREIGHT LINE	E-252R	10/10	Brian Calhoun	2	Mill Creek / 0700	Mill Creek / 2100
EXCA 1-A CONSTRUCTION & FIRE	E-250R	10/11	Joe Maier	3	Mill Creek / 0700	Mill Creek / 2100
AMBU AMBULANCE 20	E-97R	10/12	Tamara Richards	2	Mill Creek / 0700	Mill Creek / 2100
AMBU AMBULANCE 10	E-1R	10/11	Tiffany Howard	2	Mill Creek / 0700	Mill Creek / 2100
MEDIC 24	O-227R	10/6	Nathan Schaffer	2	Mill Creek / 0700	Mill Creek / 2100
FOBS	O-402R	10/12	Emily Meisner	1	Mill Creek / 0700	Mill Creek / 2100
FOBS (T)	O-471R	10/13	Matt Saiget	1	Mill Creek / 0700	Mill Creek / 2100

CONTROL OPERATIONS:

Task:

1. Patrol and monitor fireline.
2. Construct and prep indirect fireline.

Purpose:

1. Keep fire from impacting values at risk.

End State:

1. Fireline is in the correct location with the right dimensions to contain the fire.

SPECIAL INSTRUCTIONS:

Combination lock on Hillock Burn Road at fire edge is (b)(6) Keep locked.
In the event of an emergency transport along HWY 22 contact ODOT Dispatch at (503)-363-0457 for immediate clearing of roadway operations.
Resource advisors will be operating in multiple divisions. They will check in & out with DIVS each time they enter and exit that division.
Division is responsible for the "impassable area" within the Division.
Support IA as requested.

FUNCTION		FREQUENCY Rx	FREQUENCY Tx	CHAN	FUNCTION		FREQUENCY Rx	FREQUENCY Tx	CHAN.
Tactical 4	TAC 4	(b)(7)(F)		4	A/G Primary	A/G	(b)(7)(F)		12
Command 8	Command 8			8					
Mutual Aid	RED NET			14	AIRGUARD	AIRGUARD			16

PREPARED BY (RESOURCE UNIT LEADER)	APPROVED BY (PLANNING SECTION CHIEF)	DATE	TIME
ANGIE SIMPSON (T)	CHRISTY MERRITT (T) Chsty Merrit	10/01/2020	2100

1. BRANCH	2. DIVISION/GROUP	DIVISION ASSIGNMENT LIST
III	OO/PP/QQ/RR	ICS-204

3. INCIDENT NAME	4. OPERATIONAL PERIOD
RIVERSIDE/BEACHIE CREEK	Date: 10/02/2020 0700-2100

OPERATIONS PERSONNEL

BRANCH DIRECTOR: SCOTT SMITH/ RON SIMPSON (T)	DIVISION/GROUP SUPERVISOR:
SAFETY OFFICER: PETE TO / GREG VOLLHABER(T)	AIR OPERATIONS BRANCH DIRECTOR: DOUG LEDGERWOOD

RESOURCES ASSIGNED THIS PERIOD

STRIKE TEAM/TASK FORCE/RESOURCE DESIGNATOR	Last Shift	LEADER	NUMBER PERSONS	DROP OFF POINT/TIME	PICK UP POINT/TIME

UNSTAFFED

CONTROL OPERATIONS:

SPECIAL INSTRUCTIONS:

Lionshead Fire resources will be implementing chipping operations and will perform IWI response.
Riverside/Beachie Creek Fire resources will conduct suppression/IA in coordination with Lionshead Fire line leadership.
Any injury/accident will be tracked via Riverside/Beachie Creek Fire IMT.
Contact Riverside/Beachie Creek Fire Safety if an injury/accident occurs (b)(6)
Riverside/Beachie Creek Fire will track 209, acres, personnel, comp-claims, etc.
CTRs will note work on Riverside/Beachie Creek Fire and be charged accordingly.

FUNCTION		FREQUENCY Rx	FREQUENCY Tx	CHAN	FUNCTION		FREQUENCY Rx	FREQUENCY Tx	CHAN.
Tactical	TAC 5	(b)(7)(F)		5	A/G Primary	A/G	(b)(7)(F)		12
Command	Command 11			11					
Mutual Aid	RED NET			14	AIRGUARD	AIRGUARD			16

PREPARED BY (RESOURCE UNIT LEADER)	APPROVED BY (PLANNING SECTION CHIEF)	DATE	TIME
ANGIE SIMPSON (T)	CHRISTY MERRITT (T) Christy Merritt	10/01/2020	2100

1. BRANCH	2. DIVISION/GROUP	DIVISION ASSIGNMENT LIST
ALL	READ	ICS-204

3. INCIDENT NAME	4. OPERATIONAL PERIOD
RIVERSIDE/BEACHIE CREEK	Date: 10/02/2020 0700-2100

OPERATIONS PERSONNEL

BRANCH DIRECTOR:	DIVISION/GROUP SUPERVISOR:
SAFETY OFFICER: JEN RABUCK / KEVIN BONESS	AIR OPERATIONS BRANCH DIRECTOR: DOUG LEDGERWOOD

RESOURCES ASSIGNED THIS PERIOD

STRIKE TEAM/TASK FORCE/RESOURCE DESIGNATOR		Last Shift	LEADER	NUMBER PERSONS	DROP OFF POINT/TIME	PICK UP POINT/TIME
LEAD READ (DANGER TREE ONLY)	O-535B	10/8	Darrin Neff	1	ICP / 0700	ICP / 2100
LEAD READ	O-71B	9/29	Joe Doerr	1	R/R	
LEAD READ	O-393R	10/11	Martina Keil	1	ICP / 0700	ICP / 2100
READ	O-349R	10/8	Phil Monsanto	1	ICP / 0700	ICP / 2100
READ	O-340R	10/6	Erin Kidwell	1	ICP / 0700	ICP / 2100
READ	O-328R	10/4	Bobby Saunters	1	ICP / 0700	ICP / 2100
READ	O-341R	10/9	Emily Modelski	1	ICP / 0700	ICP / 2100
READ	O-377R	10/10	Bob Sanders	1	ICP / 0700	ICP / 2100
READ	O-378R	10/10	Lin Kyan	1	ICP / 0700	ICP / 2100
READ	O-245B	10/5	Corbin Murphy	1	ICP / 0700	ICP / 2100
READ	O-285B	10/12	Peter Kauss	1	ICP / 0700	ICP / 2100
READ	O-443B	10/4	Jason Nez	1	ICP / 0700	ICP / 2100
READ	O-454B	10/2	Jared Hogansen	1	ICP / 0700	ICP / 2100
READ	O-317B	9/29	Lexi Blanchard	1	ICP / 0700	ICP / 2100
READ	O-24B	10/4	Eric Gjonnes	1	ICP / 0700	ICP / 2100
READ	O-539B	10/9	Sarah Uebel	1	R/R	
FFT2	O-537B	10/12	Adam Murphy	1	ICP / 0700	ICP / 2100
EQPM	O-536B	10/12	Mike Howard	1	ICP / 0700	ICP / 2100

CONTROL OPERATIONS:
Assess Line repair needs
Assess log decks on the line as well as Hwy 224
Assess road conditions and repair needs.
Review repair work as needed
Danger tree removal preparation

SPECIAL INSTRUCTIONS:
Resource Advisors will be operating in multiple divisions. They will check in & out with DIVS each time they enter and exit that division.

FUNCTION		FREQUENCY Rx	FREQUENCY Tx	CHAN	FUNCTION		FREQUENCY Rx	FREQUENCY Tx	CHAN.
See Communications Plan									

PREPARED BY (RESOURCE UNIT LEADER)	APPROVED BY (PLANNING SECTION CHIEF)	DATE	TIME
ANGIE SIMPSON (T)	CHRISTY MERRITT (T) Christy Merritt	10/01/2020	2100

1. BRANCH	2. DIVISION/GROUP	DIVISION ASSIGNMENT LIST
ALL	BAER RIVERSIDE	ICS-204

3. INCIDENT NAME	4. OPERATIONAL PERIOD
RIVERSIDE/BEACHIE CREEK	Date: 10/02/2020 0700-2100

OPERATIONS PERSONNEL

BRANCH DIRECTOR:	DIVISION/GROUP SUPERVISOR:
SAFETY OFFICER: JEN RABUCK / KEVIN BONESS	AIR OPERATIONS BRANCH DIRECTOR: DOUG LEDGERWOOD

RESOURCES ASSIGNED THIS PERIOD

STRIKE TEAM/TASK FORCE/RESOURCE DESIGNATOR	Last Shift	LEADER	NUMBER PERSONS	DROP OFF POINT/TIME	PICK UP POINT/TIME
BAER TEAM LEADER		John Chatel	1	ICP / 0700	ICP / 2100
BAER TEAM LIASION		Todd Reinwald	1	ICP / 0700	ICP / 2100
HYDROLOGIST		Toddy Parker	1	ICP / 0700	ICP / 2100
HYDROLOGIST		Hazel Wood	1	ICP / 0700	ICP / 2100
ARCHEOLOGIST		Trent Skinner	1	ICP / 0700	ICP / 2100
ARCHEOLOGIST		Ayme Swartz	1	ICP / 0700	ICP / 2100
BOTANY		Jennifer Miner	1	ICP / 0700	ICP / 2100
BOTANY		Christina Mead	1	ICP / 0700	ICP / 2100
RECREATION		Jeremy Evans	1	ICP / 0700	ICP / 2100
RECREATION		Eric Amstad	1	ICP / 0700	ICP / 2100
ENGINEERING		Pete Huppi	1	ICP / 0700	ICP / 2100
GEOLOGY		Ryan Cole	1	ICP / 0700	ICP / 2100
ENGINEERING		Kevin Duchow	1	ICP / 0700	ICP / 2100
FISH		Chuti Fiedler	1	ICP / 0700	ICP / 2100
SOILS		Mary Young	1	ICP / 0700	ICP / 2100
SOILS		Luke Cerise	1	ICP / 0700	ICP / 2100

CONTROL OPERATIONS:

SPECIAL INSTRUCTIONS:
BAER TEAM Group will be working throughout Riverside Fire, but focusing most field reviews along the 224 HWY.
All groups will check in and out with each Division.

FUNCTION		FREQUENCY Rx	FREQUENCY Tx	CHAN	FUNCTION		FREQUENCY Rx	FREQUENCY Tx	CHAN.
See Communications Plan									

PREPARED BY (RESOURCE UNIT LEADER)	APPROVED BY (PLANNING SECTION CHIEF)	DATE	TIME
ANGIE SIMPSON (T)	CHRISTY MERRITT (T) Christy Merritt	10/01/2020	2100

1. BRANCH	2. DIVISION/GROUP	DIVISION ASSIGNMENT LIST
ALL	BAER BEACHIE CREEK	ICS-204

3. INCIDENT NAME	4. OPERATIONAL PERIOD
RIVERSIDE/BEACHIE CREEK	Date: 10/2/2020 0700-2100

OPERATIONS PERSONNEL

BRANCH DIRECTOR:	DIVISION/GROUP SUPERVISOR:
SAFETY OFFICER: JEN RABUCK / KEVIN BONESS	AIR OPERATIONS BRANCH DIRECTOR: DOUG LEDGERWOOD

RESOURCES ASSIGNED THIS PERIOD

STRIKE TEAM/TASK FORCE/RESOURCE DESIGNATOR	Last Shift	LEADER	NUMBER PERSONS	DROP OFF POINT/TIME	PICK UP POINT/TIME
BAER TEAM LEADER		Peggy Fisher	1	ICP / 0700	ICP / 2100
BAER TEAM LIASION		Zach Spears	1	ICP / 0700	ICP / 2100
HYDROLOGIST		Kacey Largent	1	ICP / 0700	ICP / 2100
HYDROLOGIST		Jamie Sheahan	1	ICP / 0700	ICP / 2100
HYDROLOGIST		Leah Tai	1	ICP / 0700	ICP / 2100
HYDROLOGIST		Kyle Wright	1	ICP / 0700	ICP / 2100
ENGINEERING LEAD		Danny Matthews	1	ICP / 0700	ICP / 2100
ENGINEERING-GEOTECH		Chris Martin	1	ICP / 0700	ICP / 2100
ENGINEERING		Justin Nettleton	1	ICP / 0700	ICP / 2100
ENGINEERING		Cody Phillips	1	ICP / 0700	ICP / 2100
RECREATION		Brandon Haraughty	1	ICP / 0700	ICP / 2100
RECREATION		Josh Weathers	1	ICP / 0700	ICP / 2100
SOILS		Brian McMullen	1	ICP / 0700	ICP / 2100

CONTROL OPERATIONS:

SPECIAL INSTRUCTIONS:
BAER TEAM Group will be working throughout the Beachie Creek Fire.
All groups will check in and out with each Division.

FUNCTION		FREQUENCY Rx	FREQUENCY Tx	CHAN	FUNCTION		FREQUENCY Rx	FREQUENCY Tx	CHAN.
See Communications Plan									

PREPARED BY (RESOURCE UNIT LEADER)	APPROVED BY (PLANNING SECTION CHIEF)	DATE	TIME
ANGIE SIMPSON (T)	CHRISTY MERRITT (T) Christy Merritt	10/02/2020	2100

1. BRANCH	2. DIVISION/GROUP	DIVISION ASSIGNMENT LIST ICS-204
ALL	LE	

3. INCIDENT NAME	4. OPERATIONAL PERIOD
RIVERSIDE/BEACHIE CREEK	Date: 10/02/2020 0700-2100

OPERATIONS PERSONNEL

BRANCH DIRECTOR:	DIVISION/GROUP SUPERVISOR:
SAFETY OFFICER: JEN RABUCK / KEVIN BONESS	AIR OPERATIONS BRANCH DIRECTOR: DOUG LEDGERWOOD

RESOURCES ASSIGNED THIS PERIOD

STRIKE TEAM/TASK FORCE/RESOURCE DESIGNATOR	Last Shift	LEADER	NUMBER PERSONS	DROP OFF POINT/TIME	PICK UP POINT/TIME
MARION-INVEST		Wilkinson			
MARION-ROAD		Wilkinson			
OSP-ROAD		Sgt. Chris Zehner			

WORK ASSIGNMENTS:
Road block operations in Santiam Canyon.

SPECIAL INSTRUCTIONS:

FUNCTION		FREQUENCY Rx	FREQUENCY Tx	CHAN	FUNCTION		FREQUENCY Rx	FREQUENCY Tx	CHAN.
See Communications Plan									

PREPARED BY (RESOURCE UNIT LEADER)	APPROVED BY (PLANNING SECTION CHIEF)	DATE	TIME
ANGIE SIMPSON (T)	CHRISTY MERRITT (T) Christy Merritt	10/01/2020	2100

AIR OPERATIONS SUMMARY

PREPARED BY: Doug Ledgerwood **PREPARED DATE/TIME:** 10/02/20 2000

1. INCIDENT NAME:	2. OPERATIONAL PERIOD DATE: *10/02/2020*	Ready Reserve:
Riverside/Beachie Creek	Sunrise: 0711 Sunset: 1848	23HT for IA

4. REMARKS *(Safety Notes, Hazards, Air Operations Special Equipment, TFR Coordinates, etc.):*
BE AWARE of Congested area; strong winds; topography; General Aviation aircraft
Aircraft costs to be emailed to kathleen_high@firenet.gov or text (b)(6)
Correspondence to helibase should be sent to kyle.d.johnson@usda.gov

5. TFR
Riverside: None
Beachie Cr.: None

6. PERSONNEL	Phone	7. FREQUENCIES	AM	FM
AOBD: Doug Ledgerwood	(b)(6)	Air to Air: Primary Secondary	(b)(7)(F)	
ATGS: Various, through Dispatch A/C Desk		Air to Ground: Riverside		
HEBM: Kyle Johnson	(b)(6)	Air to Ground: Beachie		
FAO Riverside: Christy Bullard				
FAO Beachie Creek: Keith Haskins		Command		
		National Flight Following		
		AIR Guard		
		Lionshead AM		

8. FIXED-WING	# Avail / Type / Make-Model / FAA N# / Base(s)
Airtankers *Air Attack*	Upon request through Command Riverside through Columbia Communication Center. 360-891-5141 Beachie Cr. through Eugene Dispatch Center. 541-225-6400
Iron Crown Helibase	44 56.512 x 122 45.753 1187 Victor Point Rd. NE Silverton, Oregon

9. HELICOPTERS (Use Additional Sheets as Necessary)

FAA N#	TY	MAKE MODEL	HLB	AVAIL	REMARKS	FAA N#	TY	MAKE MODEL	HLB	AVAIL	REMARKS
(b)(6)	1	Chinook	Iron Crown	0900	Water, snorkle	(b)(6)	3	AS350-B3	Iron Crown	0900	Water/PAX/Recon
	1	S-64E	Iron Crown	0900	Water, snorkle		3	AS350-B3	Iron Crown	0900	Recon/IA/Bucket
	2	Bell 205++	Iron Crown	0900	Water/RAPP						

INCIDENT RADIO COMMUNICATIONS PLAN (ICS 205)

Controlled Unclassified Information//Basic

1. Incident Name:	2. Date/Time Prepared:	3. Operational Period: DAY	
RIVERSIDE	Date: 10/01/2020 Time: 2020	Date/Time From: 10/02/2020 0700 FRI	Date/Time To: 10/02/2020 2100 FRI

4. Basic Radio Channel Use:

Zone Group	Ch #	Function	Channel Name/Trunked Radio System Talkgroup	Assignment	RX Freq	RX Tone/NAC	TX Freq	TX Tone/NAC	Mode (A,D, or M)	Remarks
	1	TACTICAL	TAC 1	AA/ZZ	(b)(7)(F)				A	
	2	TACTICAL	TAC 2	NO ASSIGNMENT					A	
	3	TACTICAL	TAC 3	NO ASSIGNMENT					A	
	4	TACTICAL	TAC 4	DIV CC/FF/KK/MM					A	
	5	TACTICAL	TAC 5	DIVOO/PP/QQ/RR					A	
	6	TACTICAL	TAC 6	DIV UU/WW					A	
	7	COMMAND	CMD 7	DIVS CC & FF					A	LOCATED ON TUMALA Linked to CMD 8,9,10,11
	8	COMMAND	CMD 8	MILL STAGING, DIVS KK, MM & OO					A	LOCATED ON WHALEHEAD Linked to CMD 7,9,10,11
	9	COMMAND	CMD 9	DIV AA/ZZ					A	LOCATED ON GOAT MTN Linked to CMD 7,8,10,11
	10	COMMAND	CMD 10	DIV UU/WW					A	LOCATED NEAR DP 78 Linked to CMD 7,8,9,11
	11	COMMAND	CMD 11	DIVS PP, QQ,RR					A	LOCATED ON MT LOWE Linked to CMD 7,8,9,10
	12	AIR TO GROUND	A/G PRIMARY	ALL DIVS					A	ASSIIGNED TO RIVERSIDE FIRE
	13	COMMAND	TUMALA	MT HOOD NF					A	Backup IWI to Columbia Cascade Dispatch
	14	COMMAND	WHALESHEAD	MT HOOD NF					A	Backup IWI to Columbia Cascade Dispatch
	15	TACTICAL	ODF RED NET	INTEROPERABILITY					A	ODF INTEROPERABILTY
	16	AIR GUARD	AIR GUARD	ALL DIVS					A	EMERGENCY AIRCRAFT CONTACT

5. Special Instructions: Call Communications on Command or (b)(6) for Line Orders.

6. Prepared By (Communications Unit Leader)	Name: JEFF KEENER	Signature:
ICS 205	IAP Page	Date/Time: 10/01/2020 2020

INCIDENT RADIO COMMUNICATIONS PLAN (ICS 205)

Controlled Unclassified Information//Basic

1. Incident Name:	2. Date/Time Prepared:	3. Operational Period: DAY	
BEACHIE CREEK	Date: 10/01/2020 Time: 2020	Date/Time From: 10/02/2020 0700 FRI	Date/Time To: 10/02/2020 1900 FRI

4. Basic Radio Channel Use:

Zone Group	Ch #	Function	Channel Name/Trunked Radio System Talkgroup	Assignment	RX Freq	RX Tone/NAC	TX Freq	TX Tone/NAC	Mode (A,D, or M)	Remarks
	1	TACTICAL	TAC 1	DIV A	(b)(7)(F)				A	
	2	TACTICAL	TAC 2	DIV F/H/K					A	
	3	TACTICAL	TAC 3	DIV L/N					A	
	4	TACTICAL	TAC 4	DIV R/W					A	
	5	TACTICAL	TAC 5	DIV Z					A	
	6	TACTICAL	TAC 6	NOT ASSIGNED					A	
	7	TACTICAL	STRC TAC						A	STATE FIRE NET
	8	COMMAND	COMMAND 8	NOT IN SERVICE					A	LOCATED ON STONEY RIDGE
	9	COMMAND	COMMAND 9						A	LOCATED ON HALLS RIDGE LINKED TO CMD 10, 11 & 12
	10	COMMAND	COMMAND 10						A	SWEET SPRINGS MTN. LINKED TO CMD 9, 11 & 12
	11	COMMAND	COMMAND 11						A	RAIDER RIDGE LINKED TO CMD 9,10 & 12
	12	COMMAND	COMMAND 12	DIV F/H/K					A	LOCATED ON HIGH HILL. LINKED TO CMD 9, 10 & 11
	13	AIR TO GROUND	A/G PRIMARY	BEACHIE CREEK					A	BEECHIE PRIMARY AND MEDICAL A/G
	14	TACTICAL	ODF REDNET	INTEROPERABILITY					A	ODF INTEROPABIL
	15	AIR TO GROUND	VMED28	BEACHIE CREEK					A	UNASSIGNED
	16	AIR GUARD	AIR GUARD						A	EMERGENCY AIRCRAFT CONTACT

5. Special Instructions: Call Communications on Command or (b)(6) for Line Orders

6. Prepared By (Communications Unit Leader)	Name: JEFF KEENER COML	Signature:
ICS 205	IAP Page	Date/Time: 10/01/2020 2020

INCIDENT RADIO COMMUNICATIONS PLAN (ICS 205)

Controlled Unclassified Information//Basic

1. Incident Name:	2. Date/Time Prepared:	3. Operational Period: DAY	
BEACHIE IA	Date: 10/01/2020 Time: 2020	Date/Time From: 10/02/2020 0700 FRI	Date/Time To: 10/02/2020 2100 FRI

4. Basic Radio Channel Use:

Zone Group	Ch #	Function	Channel Name/Trunked Radio System Talkgroup	Assignment	RX Freq	RX Tone/NAC	TX Freq	TX Tone/NAC	Mode (A,D, or M)	Remarks
3	1	TACTICAL	PROJ MDL	IA	(b)(7)(F)				A	WIF TAC
3	2	TACTICAL	ODF RED NET	ODF TAC					A	ODF TAC
3	3	COMMAND	WIF COFFIN						A	WIF RPTR 8 MILES SE OF DETROIT
3	4	COMMAND	WIF COUGAR						A	WIF RPTR 24 MILES SE OF DETROIT
3	5	COMMAND	WIF HUSS						A	WIF RPTR 27 MILES EAST OF SWEET HOME
3	6	COMMAND	ODF SCT						A	ODF RPTR 6 MILE WEST OF SWEET HOME
3	7	COMMAND	ODF COUGAR						A	ODF RPTR 19 MILES NE OF SWEET HOME
2	8	COMMAND	CMD 8	NOT INSTALLED					A	OUT OF SERVICE
2	9	COMMAND	CMD 9						A	LOCATED ON HALLS RIDGE LINKED TO CMD 10, 11, 12
2	10	COMMAND	CMD 10						A	SWEET SPRINGS MTN. LINKED TO CMD 9, 11, 12
2	11	COMMAND	CMD 11						A	RAIDER RIDGE LINKED TO CMD 9, 10 12
2	12	COMMAND	CMD 12						A	HIGH HILL LINKED TO CMD 9, 10 ,11
2	13	AIR TO GROUND	A/G PRIMARY	BEACHIE CREEK					A	PRIMARY AND MEDICAL A/G
2	14	AIR TO GROUND	A/G SECONDARY	BEACHIE CREEK						SECONDARY A/G
2	15	AIR TO GROUND	VMED28						A	UNASSIGNED
2	16	AIR GUARD	AIR GUARD	ALL DIVS					A	EMERGENCY AIRCRAFT CONTACT

5. Special Instructions:

6. Prepared By (Communications Unit Leader)	Name: JEFF KEENER COML	Signature:
ICS 205	**IAP Page**	Date/Time: 10/01/2020 2020

Riverside & Beachie Fires Safety Message:

"A minute focused on safety can last a lifetime…"

Operations October 2, 2020

Fire Shelter Stats:

Did you know…. Prior to this year we averaged 6 deployments annually.

In 2020 there has been 33 so far:

- 2 people in July
- 3 people in September
- Two California deployments – one with 13 & the other with 15

It's been a long season with more miles covered - inspect your shelter today! Check for wear, silver dust, torn bags, etc. Replace it if needed!

The Best Fire is The One You're On!

The last couple of shifts have settled down for most areas of the fire. Less running fire doesn't mean we're done - don't let less fire activity set you up for distraction:

- Diligence is needed to secure the line. Its hot, tedious and dirty, but Critical Work doesn't mean Glamourous Work.
- The hazards haven't gone away – there may even be new ones now that fire has moved through!
- Watch out for boredom, complacency, and fatigue that can strike when the fire is less actively burning.
- Pay attention in briefings, ask questions and stay focused.
- Don't think about the next fire just yet – we still have this one to wrangle in completely!

***SLOW DOWN** on incident roads! Some roads remain closed, but we know people find ways around checkpoints…. expect other traffic! There's also city driving – stay diligent. Passengers: run the Avenza gadget/radio/stereo so Drivers can focus! The community is happy we are here and grateful for your work – let's keep them happy by practicing respectful driving.*

There have been serious, fatigue-related crashes in the fire world lately – multiple rollovers, high speeds wrecks with occupant ejections due to no seatbelts. Remember the basics – even more so with the long year and extra exposure we're all facing…

This is STILL the single most dangerous thing we do, so don't under-estimate the hazards. Those "people" working could be YOU!

Make it a Safe Day, from your Safety Team:

Jen Rabuck, Kevin Boness, Phil Young, Michael Cachero, Kris Croddy, Jon Boe, Bob Habeck, Pete To and Greg Vollhaber

1*

Omnis Cedo Domus

Resource Advisor (READ) Message

1. Helicopter buckets must be cleaned prior to dipping out of water sites on the Willamette and Mt Hood National Forests when coming from sites off these Forests. Buckets cleaning is not required if dipping between sites on the Forests. Only approved sites shown on the operation maps may be used for dipping without Agency Administration Approval unless lives or property are imminently threatened.

2. Use fish screens on pumps drawing water out of anadromous fish streams. Resource Advisors will work with divisions to identify these streams and get screens to the pump operators.

3. Weed Washing is required when checking in and when demobbing from the Incident. The weed washes are located in the Purple Parking Lot at Chemeketa Community College and Mill Creek Staging.

4. On Forest Service roads, a bridge inspection by a qualified engineer is needed prior to putting heavy equipment on bridges that have come in contact with fire. This inspection is needed regardless of how sound the bridge appears. Contact the Resource Advisors to schedule this. This inspection includes:
    a. Concrete bridges that have had substantial fire;
    b. Steel bridges that have had any fire on them; and
    c. Wood bridges that had fire and are still standing.

5. Do not use tracked equipment on paved roads, including FS Road 46, unless the tracks are street-approved.

6. As the fire diminishes, we will begin to encounter artifacts exposed by fire. These can be anything from old bottles and cans to arrowheads. If you encounter artifacts, take pictures, record the location and report them to the REAFs. Do not remove any artifacts. These are reminders of the people that use to live here and can tell us important information about how they lived.

Riverside Fire & Beachie Creek Fire
Virtual Timekeeping Finance Message

PLEASE CONTINUE TO COMMUNICATE WITH FINANCE VIA THE ORIGINAL FIRE YOU WERE ORDER FOR

Fire Name: Riverside Fire	**Fire Name:** Beachie Creek Fire
Fire Number: OR-MHF-000859	**Fire Number:** OR-WIF-200299
Accounting Code: (b)(4)	**Accounting Code:** (b)(4)
Finance Email: 2020.riverside.finance@firenet.gov	**Finance Email:** 2020.beachiecreek.finance@firenet.gov
Finance Phone #: (b)(6)	**Finance Phone #:** (b)(6)

Please submit your documentation using the QR code or email addresses below:

Note: Email subject line must include one of the following: CTR, Time, or Shift Ticket

Fire Name: Riverside Fire	**Fire Name:** Beachie Creek Fire
Finance Email: 2020.riverside.finance@firenet.gov	**Finance Email:** 2020.beachiecreek.finance@firenet.gov

Riverside/Beachie Creek Fire Demob Instructions

Follow these steps in the order below:

- ☐ 1. Email crew **time** and **equipment** shift tickets to 2020.riverside.finance@firenet.gov for Riverside resources
  or
  2020.beachiecreek.finance@firenet.gov for Beachie Cr resources

- ☐ 2. Inspections are only required for contractors that have damage and want to make a claim. The inspection is optional for agency resources. Inspections are available at Mill Staging (760 Hwy 224; Estacada) or Beachie Creek ICP (4000 Lancaster N.E.; Salem). If you get an inspection, **Scan the QR code** at the time of inspection.

- ☐ 3. **Weed wash** is required for all vehicles and equipment that has been within any Division. Weed wash stations are located at Mill Staging (760 Hwy 224; Estacada) and Beachie Creek ICP (4000 Lancaster N.E.; Salem). Please work with Weed Wash Technicians to Scan QR code and make the process as efficient as possible.

- ☐ 4. Return any items you checked out from **Supply** and/or **Communications.**

- ☐ 5. Email any evaluations or training documentation to: 2020.riverside.dmob@firenet.gov

- ☐ 6. Call the **Demob Unit** at (b)(6)

- ☐ 7. **Finance** will call you to arrange completion of financial documents. After you are done you may start your travel.

RIVERSIDE FIRE TENTATIVE DEMOB LIST

10/02/2020

CREWS			
C-38	0800	(HC2)	HC2 GRIZZLY FIREFIGHTERS INC
C-40	0830	(HC2)	HC2 LAVA RIVER
EQUIPMENT			
E-192	0730	(DOZ2)	DOZ2 RIVERBANKS
E-131	0745	(ENG6)	ENG6 LATE SUMMERS TRUCK 5
OVERHEAD			
O-4	0745	(EMPF)	AMERICAN MEDICAL RESPONSE
O-181	0815	(EMPF)	AMERICAN MEDICAL RESPONSE
O-214	0815	(DRIV)	SMITH, KRISTOPHER
O-294	0830	(EMPF)	AMERICAN MEDICAL RESPONSE
O-215	0845	(DRIV)	SHER, LILY
O-285	0900	(FMOD)	FMOD FIREFALLERS 1
O-271	0915	(SOF2)	CACHERO, MICHAEL
O-251	2000	(EQTR)	WABAUNSEE, NATALIE

10/03/2020

CREWS			
C-41	0800	(HC2)	HC2 J FRANCO REFORESTATION
EQUIPMENT			
E-33	0815	(ENG4)	ENG4 HI COUNTRY 1024
E-224	0830	(EXCA)	EXCA T2 BRONSON NW, INC
E-112	0845	(MEC)	MEC GORGE MACHINERY
OVERHEAD			
O-303	0730	(HEQB)	OLSON, TODD
O-224	0915	(DIVS)	THOMSON, DARBY
O-286	0930	(FMOD)	FALLER MODULE - PACIFIC
O-293	0930	(THSP)	PARISE, TONY
O-250	1000	(INCM)	BECKER, DIANE
O-126	1700	(BCMG)	TOWNSEND, RICHARD

BEACHIE CREEK FIRE TENTATIVE DEMOB LIST

10/02/2020

CREWS			
C-20	0730	(HC2I)	PHOENIX CREW
EQUIPMENT			
E-39	0715	(AMBU)	CLARK COUNTY FIRE RESCUE 29
E-167	0730	(ENG4)	OR-R06 FIRE MOG ENGINE - T4
E-168	0730	(ENG5)	HI-COUNTRY LLC
E-169	0745	(ENG6)	COHO FORESTRY - T6
E-17	0800	(PU)	OR-R06 - RUNNING H RANCH -
E-174	0800	(WTT1)	CONCHO FIRE WATER TENDER
OVERHEAD			
O-403	0735	(ABRO)	AYALA, ANNETTE
O-418	0745	(HEQB)	PAPENFUSS, TREVOR
O-407	0800	(DRIV)	STOKES, GORDON
O-365	0815	(EMPF)	CASSWELL, AMARISA
O-423	0845	(FMOD)	MILLER TIMBER SERVICES INC -
O-440	0915	(SEC2)	WILDS, JAMES A
O-349	0930	(TFLD)	HERRINGTON, MARK R
O-353	0945	(TFLD)	LOPEZ, THOMAS C
O-509	1700	(RADO)	BASSETTI, FRANK
O-350	1700	(TFLD)	DELANEY, MATTHEW DAVID
O-508	1700	(RADO)	FEENEY JR., THOMAS
O-392	1700	(DIVS)	MOE, MATTHEW AMBROSE

10/03/2020

CREWS			
C-40	0730	(HC2)	PATRICK ENVIRONMENTAL INC
EQUIPMENT			
E-165	0730	(AMBU)	FIRELINE MEDICS
E-112	0745	(ENG4)	EAGLE CAP CONTRACTING
E-171	0800	(ENG4)	NW STRIKE TEAM E1301
E-177	0815	(ENG4)	E8481 BLM
E-120	0830	(PU)	TRAILS END BBQ COMPANY PU
E-179	0845	(ENG5)	NW STRIKE TEAM E5563
E-180	0900	(ENG5)	NW STRIKE TEAM E5523
E-181	0915	(ENG5)	NW STRIKE TEAM E5564
E-182	0930	(ENG5)	NW STRIKE TEAM E5549
OVERHEAD			
O-390	0730	(DIVS)	SMITH, BERTRAM C
O-424	0745	(FMOD)	C & K WILDLAND FIRE, LLC
O-388	0800	(LOFR)	HAYS, RUSSELL DAVID
O-458	0900	(TFLD)	PEDERSEN, LANE
O-296.51	1700	(PTRC)	ROBERTS, IVY J
O-552	1700	(SOF2)	VOLLHABER, GREGORY JAMES

TRAINEE MESSAGE

09/30/2020

AGENCY AND COOPERATOR TRAINEES: If you have not already filled out an Incident Trainee Data Form, please use the QR code below to check-in. If you are a trainee with an open assignment on Beachie Creek of Riverside, please see me in advance of your DEMOB date to finalize your documentation. If you have any questions please feel free to call, text, email or drop in.

Steve Erkelenz TNSP(t)

ICP Room 106

(b)(6)

Human Resource Message

Riverside and Beachie Creek Fire, October 2, 2020

Jokes or teasing can be a good way of expressing mutual trust and friendship among people who spend a lot of time together.

However, when it hurts someone, or comes across as an insult, it's not funny.

Make sure your jokes are well received. If the person acts embarrassed or become withdrawn, banter has likely missed the mark. We all have different tolerance for teasing and it varies depending on many factors, including one's mood, time of day, and how tired one is, among other factors.

Ask yourself:

- Do you have a good rapport with the person?
- Was the 'joke' really pointing out a flaw or sensitivity?
- Was it done in the wrong situation (around a large crowd, supervisors, etc).

If you feel like it missed the mark, it probably did. Apologize!

Squatch says… "Apologizing doesn't always mean you are right and the other person is wrong. It can mean that you value your relationship with the other person more than your own ego."

Mary Rourke and Jacquelyn Oakes

(b)(6) (b)(6)

Building 5, Room 249, top of the stairs.

Riverside/Beachie Creek Phone List	
Public Information	206-735-1271 206-735-6429
Human Resources	(b)(6)
Safety	
Medical	
Operations	
Air Operations	
Logistics	
Communications – Riverside	
Communications – Beachie Creek	
Ordering	
Facilities	
Supply	
Ground Support	
Finance	
Plans	
Demob	
Resources	
Check-in	
Weather	

ACTIVITY LOG (ICS 214)

1. Incident Name:	2. Operational Period: Date From: Time From:	Date To: Time To:
3. Name:	4. ICS Position:	5. Home Agency (and Unit):

6. Resources Assigned:

Name	ICS Position	Home Agency (and Unit)

7. Activity Log:

Date/Time	Notable Activities

8. Prepared by: Name: _____ Position/Title: _____ Signature: _____

ICS 214, Page 1 Date/Time: _____

ACTIVITY LOG (ICS 214)

1. Incident Name:	**2. Operational Period:** Date From: Time From:	Date To: Time To:

7. Activity Log (continuation)**:**

Date/Time	Notable Activities

Prevention and Management of COVID-19 During Wildland Fire Operations

Keep yourself and your peers safe by practicing these measures whenever possible

Practice Social/Physical Distancing

- Do not gather in groups or shake hands.
- Hold necessary meetings outside and maintain a social distance of 6 feet at a minimum.
- Use radios, remote units, and virtual technology for communications as much as possible.
- Establish smaller spike camps to insulate crews/modules from each other and outside personnel and resources (Module as One).
- Keep newly onboarded crewmembers separate for 2 weeks.
- Create separate spaces in offices and housing and stagger work hours.
- Wear cloth face coverings and practice hand hygiene when riding in vehicles or coming into contact with outside resources, personnel, or the general public.

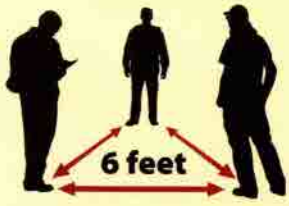

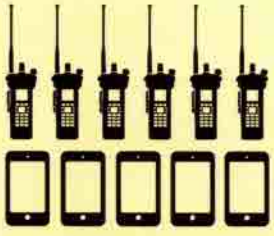

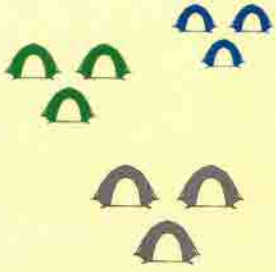

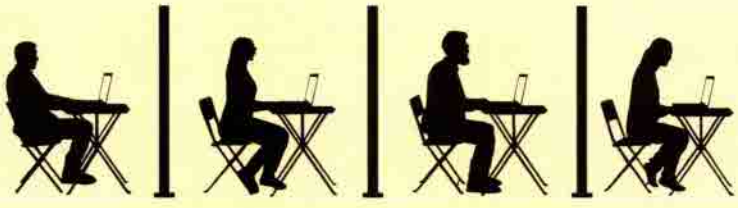

Clean and Disinfect

- Clean and disinfect shared areas and high touch surfaces in workplaces, vehicles, and housing at regular intervals.
- Use appropriate PPE and follow product label instructions when cleaning and disinfecting.
- Do not share dishes, drinking glasses, cups, eating utensils, towels, or bedding without appropriately sanitizing them.
- Minimize equipment sharing, disinfect equipment, and wash/sanitize hands before and after use.

Maintain a Healthy Workforce

- Monitor your own health and maintain awareness of symptoms.
- Prioritize rest, proper hydration, and nutrition to reduce cumulative fatigue.
- Practice rigorous sanitation and personal hygiene, including covering coughs and sneezes and washing/sanitizing hands.
- Conduct symptom screening, including temperature checks, at duty stations or on incidents.
- Mitigate smoke exposure whenever possible.
- Assign at-risk individuals to duties that reduce their potential for contracting the illness.

Prevent the Spread of COVID-19

- Separate sick individuals; provide a separate bedroom, bathroom, and essential supplies.
- Sick individuals must wear a face mask or cloth covering over their nose and mouth and maintain a 6-foot distance.
- Seek immediate medical attention if someone develops emergency warning signs for COVID-19.
- Only discontinue isolation after meeting CDC criteria.

Wear Face Coverings/Masks

- Wear cloth face coverings and practice hand hygiene when riding in vehicles or coming into contact with outside resources, personnel, or the general public.
- Cloth face coverings worn over the mouth and nose should be washed with soap and water after each use. Do not use face coverings that are less than 2 layers thick.
- Do not use face coverings or masks with valves.
- Disposable face and surgical masks worn over the mouth and nose should be discarded after one use.
- A face shield does not take the place of a cloth face covering or mask.
- N95 filtering facepiece respirators are PPE and have a close facial fit and efficient filtration of airborne particles.

Other Resources

- Centers for Disease Control and Prevention: *https://www.cdc.gov/coronavirus/2019-ncov/*.
- National Wildfire Coordinating Group: *https://www.nwcg.gov/committees/emergency-medical-committee/infectious-disease-guidance.*

WILDLAND FIRE COVID-19 SCREENING TOOL

Today or in the past 24 hours, have you had any of the following symptoms[4]?

Symptom
Cough more than expected?
Shortness of breath or difficulty breathing?
Fever?
Chills?
Muscle pain outside your normal for firefighting?
Sore throat?
New loss of taste or smell?
** Take temperature with no-touch thermometer, if available **

Instructions for Screening

Item	What to Do
If resource has a cough that is more than expected, shortness of breath or difficulty breathing, or any other symptoms listed.	DO NOT MOBILIZE
At Entries: Consider adequate number of personnel needed for screening. Although medical personnel are ideal, screeners do not have to be medically trained. If resource has cough, shortness of breath or difficulty breathing, or any other listed symptoms including fever (over 100.4) at entry.	DO NOT ANNOUNCE Ask individual to step aside and follow the steps below.

Steps to follow
Escort symptomatic individual to isolation area.
Isolation support personnel should begin documentation.
Have symptomatic individual contact Supervisor for further direction.
Notify public health officials.
Have individual transported as appropriate.
Protect and secure any collected Personal Identifiable Information (PII) or Personal Health Information (PHI).

IF YOU EXPERIENCE COVID-19 SYMPTOMS, CONTACT IMMEDIATELY:
BILL GONZALEZ
(b)(6)

[4] Symptoms of Coronavirus
https://www.cdc.gov/coronavirus/2019-ncov/symptoms-testing/symptoms.html

MEDICAL PLAN (ICS 206 WF)

BRANCH 1 – DIVS UU/WW	EMS Responders & Capability	**AMBO 3: S. BANGS** **REM 2: C. STENHOUSE**	
	Medical Emergency Channel:	Command / 911	
	ETA for Ambulance to Scene:	ALL TIMES APPROXIMATE	
	Air:	10 mins.	
	Ground:	60 mins.	
	Approved Helispot:	**NONE**	
BRANCH I –DIVS F/H/K	EMS Responders & Capability:	**AMBO 1: T. McCABE** **REM 3: S. McDOWELL**	
	Medical Emergency Channel:	Command / 911	
	ETA for Ambulance to Scene:	ALL TIMES APPROXIMATE	
	Air:	10 mins.	
	Ground:	60 mins.	
	Approved Helispot:	**NONE**	
BRANCH I – DIVS L/N	EMS Responders & Capability:	**UNSTAFFED**	
	Medical Emergency Channel:	Command / 911	
	ETA for Ambulance to Scene:	ALL TIMES APPROXIMATE	
	Air:	10 mins.	
	Ground:	75 mins.	
	Approved Helispot:	**NONE**	
BRANCH II – DIVS A	EMS Responders & Capability:	**AMBO 30: B. PINGREE** **MEDIC 17: C. ROSE** **MEDIC 18: C. WALLACE** **MEDIC 19: D. BARTEE** **MEDIC 20: E. CROSS**	
	Medical Emergency Channel:	Command/911	
	ETA for Ambulance to Scene:	ALL TIMES APPROXIMATE	
	Air:	10 mins	
	Ground:	120 mins	
	Approved Helispot:	H-40	H-45
	Lat:	45° 12.38' N	45° 13.43' N
	Long:	122° 6.62' W	122° 0.812' W
BRANCH II – DIVS Z	EMS Responders & Capability:	**AMBO 2: K. MEADE** **MEDIC 14: B. BLUE** **MEDIC 21: J. AMBACH**	
	Medical Emergency Channel:	Command/911	
	ETA for Ambulance to Scene:	ALL TIMES APPROXIMATE	
	Air:	10 mins	
	Ground:	120 mins	
	Approved Helispot:	**NONE**	
BRANCH 11 – DIVS R/W	EMS Responders & Capabilities	**AMBO 4: G. JOSIPODICH** **AMBO 5: E. RONNING** **REM I: T. SANDER** **MEDIC 12: S. MANN** **MEDIC 13: J. ALDRICH**	
	Medical Emergency Channel:	Command/911	
	ETA for Ambulance to Scene:	ALL TIMES APPROXIMATE	
	Air:	10 mins	
	Ground:	120 mins	
	Approved Helispot:	**NONE**	

MEDICAL PLAN (ICS 206 WF)

Incident/Project Name	1. Operational Period
Riverside/Beachie Creek Fire	Date/Time **10/2/2020 0700-2100**

2. Ground Ambulance Services

Name	Complete Address	Phone Contact	ALS (ADVANCED LIFE SUPPORT)	BLS (BASIC LIFE SUPPORT)
AMERICAN MEDICAL RESPONSE (AMR)	12438 SE Capps Rd Clackamas, OR 97015	Dial 9-1-1	YES	
CANBY FIRE DISTRICT	221 s. Pine St. Canby, OR 97013	Dial 9-1-1	YES	
LYONS AMBULANCE	11147 MAIN STREET Lyons, OR 97358	Dial 9-1-1	YES	
MOLALLA RURAL FIRE PROTECTION DISTRICT	320 N. Molalla Ave, Molalla, OR 97038	Dial 9-1-1	YES	

3. Air Ambulance Services

Name	Phone / Air to Ground	Capability
Life Flight Call Sign – LIFE FLIGHT 2	Call 9-1-1 1-800-232-0911	Commercial Air Ambulance: Augusta. Advanced Life Support (ALS) RN & Paramedic, Day and Night Capabilities
Short Haul Ship – 3JR	Call Eugene or Columbia Dispatch	Agency short haul ship shared by multiple incidents, available in Sun River, OR

4. Hospitals

Name Complete Address	GPS Datum – WGS 84 Coordinate Standard Degrees Decimal Minutes DD° MM.MMM' N - Lat DD° MM.MMM' W - Long	Travel Times AIR	GRND	Phone	Helipad Yes/No	Level of Care
LEGACY EMANUEL MEDICAL CENTER (All) 2801 N Gantenbein Ave Portland, OR 97227	LAT: 45° 32.516' N LONG: 122° 40.175' W VHF: N/A		95 Min	ER MAIN: (503) 413-1163 ER CHARGE: (503) 413-1163	Yes	Level 1 Trauma Center ABA BURN CENTER
OREGON HEALTH SCIENCE UNIVERSITY HOSPITAL (OHSU) (All) 3181 SW Sam Jackson Park Rd, Portland, OR 97239	LAT: 45° 29.996' N LONG: 122° 41.127' W VHF: N/A		90 Min	ER MAIN: (503) 814-8260	Yes	Level 1 Trauma Center
SALEM HEALTH HOSPITAL 890 Oak Street SE Salem, Or 97301 (B)	LAT: 44 55.57 N LONG: 123 02.01 W VHF: N/A		35 Min	ER MAIN: (503) 674-1400	Yes	Level 2 Trauma Center
SILVERTON HOSPITAL 342 Fairview Street (All) Silverton, OR 97381	LAT: 45 0.276 N LONG: 122 47.418 W VHF: N/A		15 Min	ER MAIN: (503) 251-6168	Yes	Level 4 Trauma Center
PROVIDENCE WILLAMETTE FALLS MEDICAL CENTER 1500 Division St (R) Oregon City, OR 97045	LAT: 45° 21.381' N LONG: 122° 35.188' W VHF: N/A		120 Min	ER MAIN: (503) 657-6742	YES	Level 4 Trauma Center

5. Branch / Division / Group	Area Location Capability	
BRANCH I - DIVS AA/ZZ	EMS Responders & Capability:	**AMBO 9: R. SPOONER** **REMS 4: R. PEARSALL** **MEDIC 2: S. RARIG**
	Medical Emergency Channel:	Command / 911
	ETA for Ambulance to Scene:	ALL TIMES APPROXIMATE
	Air:	10 mins.
	Ground:	60 mins.
	Approved Helispot:	**NONE**

MEDICAL PLAN (ICS 206 WF)

BRANCH III – DIVS CC/FF/KK/OO/PP/QQ/RR	EMS Responders & Capabilities	**AMBO 10: T. HOWARD** **AMBO 20: T. RICHARDS** **MEDIC 24: N. SCHAFFER** **MEDIC 25: B. BARNES**		
	Medical Emergency Channel:	Command/911		
	ETA for Ambulance to Scene:	ALL TIMES APPROXIMATE		
	Air:	10 mins		
	Ground:	120 mins		
	Approved Helispot:	H-50	H-52	H-60
	Lat:	45° 7.88' N	45° 7.19' N	45° 4.67' N
	Long:	122° 2.00' W	122° 1.08' W	122° 3.437' W
6. Date: 10/1/2020	7. Prepared By (MEDL) JIM POWELL		8. Reviewed By (Safety Officer) – JEN RABUCK	

MEDICAL PLAN (ICS 206 WF)

Medical Incident Report

FOR A NON-EMERGENCY INCIDENT, WORK THROUGH CHAIN OF COMMAND TO REPORT AND TRANSPORT INJURED PERSONNEL AS NECESSARY.

FOR A MEDICAL EMERGENCY: IDENTIFY ON SCENE INCIDENT COMMANDER BY NAME AND POSITION AND ANNOUNCE "MEDICAL EMERGENCY" TO INITIATE RESPONSE FROM IMT COMMUNICATIONS/DISPATCH.

Use the following items to communicate situation to communications/dispatch.

1. CONTACT COMMUNICATIONS / DISPATCH (Verify correct frequency prior to starting report)
Ex: "Communications, Div. Alpha. Stand-by for Emergency Traffic."

2. INCIDENT STATUS: *Provide incident summary (including number of patients) and command structure.*
Ex: "Communications, I have a Red priority patient, unconscious, struck by a falling tree. Requesting air ambulance to Forest Road 1 at (Lat./Long.) This will be the Trout Meadow Medical, IC is TFLD Jones. EMT Smith is providing medical care."

Severity of Emergency / Transport Priority	☐ **RED / PRIORITY 1 Life or limb threatening injury or illness. Evacuation need is IMMEDIATE** *Ex: Unconscious, difficulty breathing, bleeding severely, 2° – 3° burns more than 4 palm sizes, heat stroke, disoriented.* ☐ **YELLOW / PRIORITY 2 Serious Injury or illness. Evacuation may be DELAYED if necessary.** *Ex: Significant trauma, unable to walk, 2° – 3° burns not more than 1-3 palm sizes.* ☐ **GREEN / PRIORITY 3 Minor Injury or illness. Non-Emergency transport** *Ex: Sprains, strains, minor heat-related illness.*	
Nature of Injury or Illness & Mechanism of Injury		*Brief Summary of Injury or Illness (Ex: Unconscious, Struck by Falling Tree)*
Transport Request		*Air Ambulance / Short Haul/Hoist Ground Ambulance / Other*
Patient Location		*Descriptive Location & Lat. / Long. (WGS84)*
Incident Name		*Geographic Name + "Medical" (Ex: Trout Meadow Medical)*
On-Scene Incident Commander		*Name of on-scene IC of Incident within an Incident (Ex: TFLD Jones)*
Patient Care		*Name of Care Provider (Ex: EMT Smith)*

3. INITIAL PATIENT ASSESSMENT: *Complete this section for each patient as applicable (start with the most severe patient)*

Patient Assessment: See IRPG page 106

Treatment:

4. TRANSPORT PLAN:

Evacuation Location (*if different*): (*Descriptive Location (drop point, intersection, etc.) or Lat. / Long.*) Patient's ETA to Evacuation Location:

Helispot / Extraction Site Size and Hazards:

5. ADDITIONAL RESOURCES / EQUIPMENT NEEDS:

Example: Paramedic/EMT, Crews, Immobilization Devices, AED, Oxygen, Trauma Bag, IV/Fluid(s), Splints, Rope rescue, Wheeled litter, HAZMAT, Extrication

6. COMMUNICATIONS: Identify State Air/Ground EMS Frequencies and Hospital Contacts as applicable

Function	Channel Name/Number	Receive (RX)	Tone/NAC *	Transmit (TX)	Tone/NAC *
COMMAND					
AIR-TO-GRND					
TACTICAL					

7. CONTINGENCY: ***Considerations:*** ***If primary options fail, what actions can be implemented in conjunction with primary evacuation method? Be thinking ahead.***

8. ADDITIONAL INFORMATION: *Updates/Changes, etc.*

REMEMBER: Confirm ETA's of resources ordered. Act according to your level of training. Be Alert. Keep Calm. Think Clearly. Act Decisively.

Riverside and Beachie Creek Fires

INCIDENT ACTION PLAN

October 3, 2020

Day Operational Period: 0700-2100

Riverside	Beachie Creek
OR-MHF-000859	OR-WIF-200299
(b)(4)	
NKP2	NFN5

Maps

IAP
(Password Protected)

Remote Check-In

Daily COVID-19 Screening

Livestream Briefing

FIRE INFORMATION

Phone: (509) 228-7805

INCIDENT OBJECTIVES (ICS 202)

1. Incident Name: Riverside/Beachie Creek Fires	2. Operational Period: Date From: 10/3/2020 Date To: 10/3/2020 Time From: 0700 Time To: 2100

3. Leader's Intent

Success is defined as achieving objectives with the least firefighter exposure necessary. Effectively implement a value-driven strategy that utilizes a mix of tactics, i.e. direct, indirect, point-protection and confinement, when and where the probability of success is high. Adhere to the core values of **Duty**, **Respect** and **Integrity**.

Values at Risk

- Incident personnel and the citizens impacted by the incident
- Rural communities impacted by the incident
- Improved properties and infrastructure
- Federal, State and Private forest resources
- Transportation corridors and Scenic Byways
- Ancestral tribal lands, archaeological, historical and cultural resources
- Designated Wilderness and Wild & Scenic Rivers.
- Wildlife and fisheries resources and habitat, to include federally listed species such as northern spotted owl, Coho and Chinook salmon, steelhead and bull trout.

Incident Objectives

- Ensure all actions reflect a commitment to firefighter, first responder and public safety through the development of tactical operations that are commensurate with values at risk and have a high probability of success.
- Take appropriate actions to limit the size and duration of the incident to minimize smoke impacts on local communities.
- Use appropriate strategies to minimize impacts of high intensity fire to important natural resource values and other important natural resources
- Minimize damage to structures, private property, infrastructure, and private forest resources.
- Identify suppression repair needs where containment has been reached and implement actions to address needs per agency specific standards.
- Effectively manage incident costs through the selection and implementation of strategies and tactics that have a high probability of success in meeting objectives.
- Maintain or enhance relationships with, and provide timely and accurate information to cooperating agencies, stakeholders, property owners, public and media on the fire status and incident activities.
- Manage rapid, safe, and efficient initial attack within the identified Initial attack boundaries. Coordinate with local agencies and support initial attack as requested.
- Employ and enforce recognized Best Management Practices to minimize the spread of COVID and look for ways to enhance COVID mitigation measures.
- Create and maintain a work environment in which people are treated with respect and dignity.

4. Operational Period Command Emphasis:

- Be sensitive to and minimize impacts of your presence in communities, neighborhoods and individuals impacted by the incident.
- Resources will maintain "module of one" separation. Masks will be required in meetings and briefings, and when interacting in close proximity (less than 6 feet) with individuals.
- Engage the host agencies and resource advisors to effectively protect values and minimize impacts.
- Work to improve mapping to support development of specific repair efforts.
- Support BAER and ESR planning efforts.

5. Incident Action Plan (the items checked below are included in this Incident Action Plan):

☑	ICS 203	☐	ICS 207		Other Attachments:
☑	ICS 204	☑	ICS 208	☑	Safety Message
☑	ICS 205	☐	Map/Chart	☐	Delib. Risk Assessment
☐	ICS 205A	☑	Weather Forecast	☑	Check-in-Demob & Time Processing
☑	ICS 206	☑	Fire Behavior	☑	COVID Information

6. Prepared by: Name: Christy Merritt Position/Title: PSC1 (t) Signature: Christy Merritt

7. Approved by Incident Commander (t): Name: Noel Livingston Signature: [signature]

ICS 202	IAP Page _____	Date/Time: 10/02/2020 2100

ORGANIZATION ASSIGNMENT LIST	
1. Incident Name Riverside/Beachie Creek Fires	
2. Date 10/02/2020	**3. Time** 1900
4. Operational Period 10/3/20 0700-2100	
5. Incident Commander and Staff	
Incident Commander	Noel Livingston, Randy Johnson (t)
Liaison Officer	Ed Lewis, Dan Shoun
Safety Officer	Jennifer Rabuck
Deputy Safety Officer	Kevin Boness
Information Officer	Celeste Prescott, Shannon O'Brien (t), Katy O'Hara (t)
Human Resources	Jacquelyn Oakes, Mary Rourke
6. Agency Representative	
USFS Riverside/Beachie Cr AA	Dave Warnack
USFS Riverside AREP	Karen Schroyer
USFS Beachie Creek AREP	Slater Turner
Bureau of Land Mangement	John Huston
Oregon Dept. of Forestry AADM	Mike Shaw
Oregon Dept. of Forestry AREP	Michael Curran
BAER Team Liason Riverside	Todd Reinwald
BAER Team Liason Beachie Cr	Zack Spears
7. Planning Section	
Chief	Mike Burnett, Nathan Jeffries (virtual), Christy Merritt (t)
Resource Unit Leader	Angie Simpson, John Donahue, Christy Dahlen (t)
Situation Unit Leader	Chris Buhrig, Ben Kendall (t)
Demobilization Unit Leader	Ed Morgan
Documentation Unit Leader	Joey Kosiorowski (t), Sue Mahanes (t)
GIS Specialist	Alicia Beat, Russell Slaton, Kevin Green (Virtual), Jason Duke (virtual), Lindsey Kiesz (t)
Fire Behavior Analyst	Jason McGovern
Incident Meteorologist	Steve Bodnar
Training Specialist	Stephen Erkelenz (t)
Status Check In	Makensie Forsyth (t), Will Henderson (t)
8. Logistics Section	
Chief	Cindy Wedekind, Kelly Jennings, Michael Dunn, Dave Willis (t)
Supply Unit Leader	Benjamin Hauck
Facilities Unit Leader	Bob Bender
Medical Unit Leader	Jim Powell
Food Unit Leader	Ree Ella von Borstel
Ground Support Unit Leader	Eric Turbeville
Receiving Manager	Carlos Santillana
Security Manager	Regan Eivers
Communication Unit Leader	Jeffery Keener, John Moulder
INCM	Bill Atchley
Communications Tech	Aimee Hoefs
Ordering Manager	Geoffrey Tweed, Dustin Totten (t)
Computer Tech. Specialist	Brian Lamb, Juana Hernandez (t), Abby Baur (t)

9. Operations Section	
Field Ops Chief Riverside	Nathan Goodrich
Field Ops Chief Beachie Cr	Cody Rohrback, Shane Hardee (t)
Operations Chief – Planning	Hans Redinger, Russ Hamilton (t)
a. Branch I	
Branch Director	James Osborne, Tim Barnett (t)
Division AA/ZZ	James Purswell, Jeff Weer (t)
Division UU/WW	Bob Johnson, Chad Lauer (t)
Division F/H/K	Jason Lyman, Matthew Delaney (t)
Division L/N	Unstaffed
b. Branch II	
Branch Director	Steve Anderson, Jess Bohnsack (t)
Division A	Jeremiah Marsh, Andy Hayes (t)
Division Z	Bil David, Steven Cooke (t)
Division R/W	Tim Boyce, Matt Moe (t)
c. Branch III	
Branch Director	Scott Smith, Ron Simpson (t)
Division CC/FF/KK/MM	Ron Adams
Dicision OO/PP/QQ/RR	Staffed by Lionshead Fire
d. Groups/Other	
READ	Leads - Martina Kell, Darin Neff, Joe Doerr
BEAR Team Leader	John Chatel (Riverside), Peggy Fisher (Beachie Creek)
Law Inforcement	Wilkinson
e. Air Ops Branch	
Air Operations Director	Doug Ledgerwood
10. Finance Section	
Chief	LuAnn Grover, Melissa Swain
Time Unit Leader	Helen Pass
Cost Unit Leader	Kay High (virtual)
Procurement Unit Leader	Leslie Solberg (virtual)
Contract Project Inspector	Thomas Thompson, Jasin Fulwyler
Equipment Time Recorder	Tee Voigt, Beth Hartwood, Natalie Wabaunsee, Hannah Hulse, Cristina Matteson
Personnel Time Recorder	Kevin Gu, Helen Fortune (virtual)
Prepared By	
John Donahue, RESL	

Beachie Creek/Riverside
Fire Weather Forecast

FORECAST NO:	**29**	**Incident Meteorologist:**	**Steve Bodnar**
PREDICTION FOR:	**Saturday**		
SHIFT DATE:	**Oct 3, 2020**		
ISSUED:	**1900, Oct 2, 2020**		
UNIT:	**Willamette NF/BLM/ODF/ Mt Hood National Forest**	**Please call, text, or email obs to:**	(b)(6) **stephen.bodnar@noaa.gov**

DISCUSSION: An inversion residing around 3000 feet will continue to bring light winds and stable weather conditions to the valleys Saturday and Sunday. Smoke and haze will persist under these stagnant air conditions. Onshore flow will slowly increase over the weekend ushering cooler marine air and potential for more expansive fog and low clouds, especially Sunday and Monday mornings. The low clouds could reach the western perimeter of the fires. Above the inversion, conditions will remain dry but start to cool and moisten compared the warmth experienced through much of this week. Winds on Saturday at and above the inversion will become west to northwest with generally light speeds. Winds will further increase Sunday and could become gusty at times Sunday night into Monday morning.

SATURDAY *(Today)*:

Weather: Hazy or smoky in the valleys, mix of sun and thin smoke on the ridges. Patchy morning fog.
Max Temperatures: **72-77F** **TRENDS: 2-4 Cooler**
Min Humidity: **45-55% Valleys, 20-35% Mountains** **TRENDS: 5-10% Wetter**
20 Foot Winds:
VALLEYS – Drainage 1-3 mph in the morning…becoming upslope/upvalley 2-5 mph.
RIDGES – North to northwest 4-10 mph.
Afternoon Mixing Height: 900 feet AGL valleys (8000 ft above the subsidence inversion ~2500 ft).
Transport Wind: Variable 1 to 4 mph. Above the inversion: north 7 mph.
LAL: 1 **Chc Wetting Rain (0.25"): 0%**
Inversions: Moderate to strong valley inversions lifting 1200-1300.

SATURDAY NIGHT:

Weather: Hazy. Areas of fog and low clouds.
Min Temperatures: **52-57F. Ridgetops: 59-63F**
Max Humidity: **70-90%. Ridgetops: 40-50%.**
20 Foot Winds:
VALLEYS – Drainage winds 1-4 mph.
RIDGES – North 4-8 mph.
LAL: 1 **Chc Wetting Rain (0.25"): 0%**

SUNDAY:

Weather: Areas of fog and low clouds through midday. Hazy or smoky in the valleys. Light winds.
Max Temperatures: **60-67F.**
Min Humidity: **55-65% Valleys, 20-35% Ridgetops.**
20 Foot Winds:
VALLEYS – Drainage 0-4 mph in the morning…becoming upslope/upvalley 3-6 mph.
RIDGES – Northwest to North 6-10 mph gusts 15-18 mph in the late afternoon and evening.
LAL: 1 **Chc Wetting Rain (0.25"): 0%**

Extended Outlook (Monday-Thursday):

A ridge of high pressure rebuilds over the Pacific Northwest early next week. A weak thermal trough developing over the SW Coast Monday will draw a northeast wind across the higher terrain Monday. Strongest winds will be in the morning then will weaken by the afternoon. Winds will become lighter and trend southwest by midweek. Temperatures will warm and humidity will lower under the building ridge. Highs 65-75F. Min Humidity: 45-65% Valleys 30-45% Mountains. Overnight lows 49-56F, 50-60F in the mountains. Max Humidity 75-95% valleys / 40-60% Mountains.

Rain Outlook: Rain chances as early as October 10th. Increasing confidence for wetting rains (0.25" or more) October 11-13th.

FIRE BEHAVIOR FORECAST

FORECAST NUMBER: 23	**TYPE OF FIRE:** Wildland
FIRE NAME: Riverside-Beachie Creek	**OPERATIONAL PERIOD:** October 3, 2020
DATE ISSUED: October 2, 2020	**TIME ISSUED:** 2000
UNITS: OR-MHF, OR-WIF	**SIGNED:** Jason McGovern **Fire Behavior Analyst (FBAN)**

WEATHER SUMMARY: See detailed Fire Weather Forecast in IAP

Continued warm, dry, inversion moderating, moderate overnight Rh

FUELS:

Fuel types consist of mixed conifer, grass and shrub fields with numerous snags and heavy dead and down. Private lands have various aged conifer plantations, NFS lands and upper elevations transition to mature timber with significant snag component. Live fuels are dormant, grasses are cured and both may contribute to fire spread with forecasted drying trend. Previous management and multiple ownerships contribute to many fuel type changes, including residual activity fuels (slash). Grass fuels and lichens may become available to support spread as rh falls below 20%.

Expected Fine Dead FM: 4-7 % **1000 Hr. FM:** 16-20%

EXPECTED FIRE BEHAVIOR: ***Based on the Warmest, Driest, Windiest Conditions Forecasted***

Maximum Spotting Distance	**Fuel Type/Model**	**Maximum Rate of Spread (chains/hour)**	**Maximum Flame Length (feet)**
<0.1 **Probability of Ignition** <20-40 % **Expect low fire behavior**	Timber/shrub understory Timber litter – TU1, TL5, TL8, TU5	<1 ch/hr <1 ch/hr	<2 ft <2 ft
	Grass/Shrub GS2, SH1	<1 ch/hr <1ch/hr	<2 ft <2 ft

GENERAL/Potential:

DAY: Drying trend continues across all divisions; fire activity will be consistent with previous shift. Fuels conditions are near the 80th percentile and some low rates of spread are likely on the indirect lines. Fire behavior will be limited to creeping and smoldering with some flanking. Large logs and unsheltered areas will continue to retain heat and support creeping/smoldering and increased smoke production. Unsheltered fuels will have greater spread and flame lengths <3 feet. Expect increased smoke production and new hot areas to continue to show in the afternoon with low Rh and continued drying, especially on Riverside. Snags and downed logs (especially old trees with defects, broken tops etc...) will support greater flame lengths in the unsheltered fuels.

SPECIFIC:

Riverside All Divisions: In heavy fuels, logs, stumps, duff and unsheltered upper slopes/ridges expect the fire to continue smoldering/creeping. Isolated hot areas interior will continue to consume. Recent clearcuts, lichens and cured grasses as well as timber litter have dried back out and will support spread with continuous fuels. Low growth is expected, terrain driven spread.

Beachie Creek All Divisions: Expect low fire behavior with smoldering, creeping, flanking and a little more spread in unsheltered fuels with terrain influence. At elevations above 2000 feet lichen may contribute to torching if rh falls below 25%. Indirect line on NFS lands will have the most potential for activity, heavy fuels will continue to consume and increase smoke production. Terrain driven spread in un-sheltered areas, particularly south aspects above 2000 feet. Potential for torching increases with elevation on the indirect portions.

Initial Attack: IA is not expected. However, pay attention to recent clearcuts and grass fuels in the lower elevations or other unsheltered fine fuels.

AIR OPERATIONS:

Increased smoke in the mornings, especially in the major drainages, drift smoke from California may linger over the fires throughout the day.

SAFETY:

Solar Insolation is the amount of solar radiation on the surface of the earth. This energy warms and dries the fuel and reduces the amount of heat needed for fire to ignite and spread. Fires tend to lazy when shaded but add full sunlight and they can become active. Look for sunshine on your fuel, the more sun, the more impact on fire behavior. This is the watch out for "smoldering fires are picking up."

1. BRANCH	2. DIVISION/GROUP	DIVISION ASSIGNMENT LIST
I	AA/ZZ	ICS-204

3. INCIDENT NAME	4. OPERATIONAL PERIOD
RIVERSIDE/BEACHIE CREEK	Date: 10/03/2020 0700-2100

OPERATIONS PERSONNEL

BRANCH DIRECTOR: JAMES OSBORNE / TIM BARNETT (T)

BRANCH SAFETY OFFICER: JAMES ROURKS / BOB HABECK

DIVISION/GROUP SUPERVISOR: JAMES PURSWELL 10/7/ JEFF WEER (T)10/7

AIR OPERATIONS BRANCH DIRECTOR: DOUG LEDGERWOOD

RESOURCES ASSIGNED THIS PERIOD

STRIKE TEAM/TASK FORCE/RESOURCE DESIGNATOR		Last Shift	LEADER	NUMBER PERSONS	DROP OFF POINT/TIME	PICK UP POINT/TIME
HC2IA DEVILS RIDGE	C-23R	10/12	Willie Coleman	19	Molalla MS/0700	Molalla MS/2100
TFLD (T)	O-384R	10/9	Shaun Mullins	1	Molalla MS/0700	Molalla MS/2100
ENG3 METHOW VALLEY	E-118R	10/4	Josh Behlings	4	Molalla MS/0700	Molalla MS/2100
ENG6 WEST COAST WILDLAND	E-30R	10/8	Keith Hergert	3	Molalla MS/0700	Molalla MS/2100
DOZ OUTBACK WILDFIRE	E-10R	10/8	Todd Haley	2	Molalla MS/0700	Molalla MS/2100
EXCA2 NCNEALY EXCAVATION	E-251R	10/9	Joey Bratton	2	Molalla MS/0700	Molalla MS/2100
AMBU AMBULANCE 9	E-233R	10/14	Roby Spooner	2	Molalla MS/0700	Molalla MS/2100
REMS 4	O-404R	10/14	Ron Pearsall	4	Molalla MS/0700	Molalla MS/2100

CONTROL OPERATIONS:

Task:
1. Continue mop-up where appropriate commensurate with values at risk.
2. Cold trail and hot spot along fires edge.
3. Repair primary and secondary lines.

Purpose:
1. Prevent loss or damage to private property and structures.
2. Tie control line into cold black sections of the fire perimeter.
3. Keep fire from impacting private lands.
4. Utilize repair to minimize hydrological events.

End State:
1. Complete all mop up and repair as necessary to leave division in patrol status.

SPECIAL INSTRUCTIONS:

Resource advisors will be operating in multiple divisions. They will check in and out with DIVS each time the enter and exit that division. Weyerhauser resources are available if needed. Contact Mark Allsup @ (b)(6)
Support IA as requested.

FUNCTION		FREQUENCY Rx	FREQUENCY Tx	CHAN	FUNCTION		FREQUENCY Rx	FREQUENCY Tx	CHAN.
Tactical	TAC 1	(b)(7)(F)		1	A/G Primary	A/G 12	(b)(7)(F)		12
Command	Command 9			9					
Mutual Aid	RED NET			15	AIR GUARD	AIR GUARD			16

PREPARED BY (RESOURCE UNIT LEADER)	APPROVED BY (PLANNING SECTION CHIEF)	DATE	TIME
ANGIE SIMPSON (T)	CHRISTY MERRITT (T) Christy Merritt	10/02/2020	2100

1. BRANCH	2. DIVISION/GROUP	DIVISION ASSIGNMENT LIST ICS-204
I	UU/WW	

3. INCIDENT NAME	4. OPERATIONAL PERIOD
RIVERSIDE/BEACHIE CREEK	Date: 10/03/2020 0700-2100

OPERATIONS PERSONNEL

BRANCH DIRECTOR: JAMES OSBORNE / TIM BARNETT (T)	DIVISION/GROUP SUPERVISOR: BOB JOHNSON 10/8 / CHAD LAUER (T) 10/8
BRANCH SAFETY OFFICER: JAMES ROURKS / BOB HABECK	AIR OPERATIONS BRANCH DIRECTOR: DOUG LEDGERWOOD

RESOURCES ASSIGNED THIS PERIOD

STRIKE TEAM/TASK FORCE/RESOURCE DESIGNATOR		Last Shift	LEADER	NUMBER PERSONS	DROP OFF POINT/TIME	PICK UP POINT/TIME
TFLD	O-386R	10/12	Brian Pitts	1	Molalla MS/0700	Molalla MS/2100
TFLD (T)	O-438R	10/13	Michael Dake	1	Molalla MS/0700	Molalla MS/2100
HC1 BAKER RIVER	C-46R	10/3	Kurt Ranta	21	Molalla MS/0700	Molalla MS/2100
HC2IA NORTH COLUMBIA DNR	C-42R	10/3	Dylan Chester	21	Molalla MS/0700	Molalla MS/2100
ENG4 HI COUNTRY	E-33R	10/15	Taryn Thomas	3	Molalla MS/0700	Molalla MS/2100
ENG6 LATE SUMMERS	E-131R	10/15	Brad Peters	3	Molalla MS/0700	Molalla MS/2100
HEQB (T)	O-575B	10/13	Mathias Cusion	1	Molalla MS/0700	Molalla MS/2100
EXCA3 TWIN PEAKS	E-261R	10/12	Larry Cummings	3	Molalla MS/0700	Molalla MS/2100
AMBU AMBULANCE 3	E-98R	10/13	Alex Helm	2	Molalla MS/0700	Molalla MS/2100
REMS2	E-175R	10/13	Colin Stenhouse	4	Molalla MS/0700	Molalla MS/2100

CONTROL OPERATIONS:

Task:
1. Identify primary and secondary containment lines ready for repair.
2. Patrol and mop-up area that threaten values at risk.

Purpose:
1. Protect values at risk.
2. Utilize repair to minimize impact on landscape.

End State:
1. Complete all mop-up and repair necessary to leave in patrol status.

SPECIAL INSTRUCTIONS:

Resource advisors will be operating in multiple divisions. They will check in and out with DIVS each time the enter and exit that division.
Weyerhauser resources are available if needed. Contact Mark Allsup @ 3(b)(6)
Support IA as requested.

FUNCTION		FREQUENCY Rx	FREQUENCY Tx	CHAN	FUNCTION		FREQUENCY Rx	FREQUENCY Tx	CHAN.
Tactical	TAC 6	(b)(7)(F)		6	A/G Primary	A/G 12	(b)(7)(F)		12
Command	Command 10			10					
Mutual Aid	RED NET			15	AIR GUARD	AIR GUARD			16

PREPARED BY (RESOURCE UNIT LEADER)	APPROVED BY (PLANNING SECTION CHIEF)	DATE	TIME
ANGIE SIMPSON (T)	CHRISTY MERRITT (T) Christy Merritt	10/02/2020	2100

(7)

1. BRANCH	2. DIVISION/GROUP	DIVISION ASSIGNMENT LIST ICS-204
I	F/H/K	

3. INCIDENT NAME	4. OPERATIONAL PERIOD
RIVERSIDE/BEACHIE CREEK	Date: 10/03/2020 0700-2100

OPERATIONS PERSONNEL

BRANCH DIRECTOR: JAMES OSBORNE/TIM BARNETT (T)	DIVISION/GROUP SUPERVISOR: JASON LYMAN 10/7 / MATHEW DELANEY (T) 10/2
BRANCH SAFETY OFFICER: JAMES ROURKS/ BOB HABECK	AIR OPERATIONS BRANCH DIRECTOR: DOUG LEDGERWOOD

RESOURCES ASSIGNED THIS PERIOD

STRIKE TEAM/TASK FORCE/RESOURCE DESIGNATOR		Last Shift	LEADER	NUMBER PERSONS	DROP OFF POINT/TIME	PICK UP POINT/TIME
TFLD	O-385R	10/8	Sami Schinnell	1	ICP / 0700	ICP / 2100
ENG4 OR-WIF	E-147B	10/14	Zach Wagner	4	ICP / 0700	ICP / 2100
ENG6 FIRST STRIKE	E-75B	10/8	Jeremy Slifer	3	ICP / 0700	ICP / 2100
ENG6 COHO FORESTRY	E-169B	10/8	Lonnie Harrison	2	ICP / 0700	ICP / 2100
REMS 3 EERA Fireline Medics	E-211B	10/11	Steven McDowell	4	ICP / 0700	ICP / 2100
AMBU AMBULANCE 1	E-39B	10/14	Todd McCabe	2	ICP / 0700	ICP / 2100

CONTROL OPERATIONS:

Task:

1. Coordinate with State and BLM land on timber resource recovery.
2. Patrol, secure and mop up containment lines in Blue Creek, Copper Creek, Hardy and Sawtell.
3. Scout for completed repair work.
4. Coordinate with Weyerhaeuser resources on operations along Raider Ridge and Trout Creek routes.

Purpose:

1. Protect values at risk.
2. Utilize repair to minimize impact on landscape.

End State:

1. Complete all mop-up and repair as necessary to leave division in patrol status.

SPECIAL INSTRUCTIONS:

Combination lock is on the Molalla River Road at DP46. Code is (b)(6) keep locked.
In the event of an emergency transport along HWY 22 contact ODOT Dispatch at 503-363-0457 for immediate clearing of roadway operations.
Weyerhauser resources are available if needed. Contact Mark Allsup at 3(b)(6)
Support IA as requested.

FUNCTION		FREQUENCY Rx	FREQUENCY Tx	CHAN	FUNCTION		FREQUENCY Rx	FREQUENCY Tx	CHAN.
Tactical	TAC 2	(b)(7)(F)		2	A/G Primary	A/G 13	(b)(7)(F)		13
Command	Command 12			12					
Mutual Aid	RED NET			14	AIR GUARD	AIR GUARD			16

PREPARED BY (RESOURCE UNIT LEADER)	APPROVED BY (PLANNING SECTION CHIEF)	DATE	TIME
ANGIE SIMPSON (T)	CHRISTY MERRITT (T) Christy Merritt	10/02/2020	2100

1. BRANCH	2. DIVISION/GROUP	DIVISION ASSIGNMENT LIST
I	L/N	ICS-204

3. INCIDENT NAME	4. OPERATIONAL PERIOD
RIVERSIDE/BEACHIE CREEK	Date: 10/03/2020 0700-2100

OPERATIONS PERSONNEL

BRANCH DIRECTOR:	DIVISION/GROUP SUPERVISOR:
BRANCH SAFETY OFFICER: JAMES ROURKS/ BOB HABECK	AIR OPERATIONS BRANCH DIRECTOR: DOUG LEDGERWOOD

RESOURCES ASSIGNED THIS PERIOD

STRIKE TEAM/TASK FORCE/RESOURCE DESIGNATOR	Last Shift	LEADER	NUMBER PERSONS	DROP OFF POINT/TIME	PICK UP POINT/TIME

UNSIGNED

CONTROL OPERATIONS:

SPECIAL INSTRUCTIONS:

In the event of an emergency transport along HWY 22 contact ODOT Dispatch at 503-363-0457 for immediate clearing of roadway operations. Weyerhauser resources are available if needed. Contact Mark Allsup at (b)(6) Support IA as requested.

FUNCTION		FREQUENCY Rx	FREQUENCY Tx	CHAN	FUNCTION		FREQUENCY Rx	FREQUENCY Tx	CHAN.
Tactical	TAC 3	(b)(7)(F)		2	A/G Primary	A/G 13	(b)(7)(F)		13
Command	Command 10			10					
Mutual Aid	RED NET			14	AIR GUARD	AIR GUARD			16

PREPARED BY (RESOURCE UNIT LEADER)	APPROVED BY (PLANNING SECTION CHIEF)	DATE	TIME
ANGIE SIMPSON (T)	CHRISTY MERRITT (T) Christy Merritt	10/02/2020	2100

1. BRANCH	2. DIVISION/GROUP	DIVISION ASSIGNMENT LIST
II	A	ICS-204

3. INCIDENT NAME	4. OPERATIONAL PERIOD
RIVERSIDE/BEACHIE CREEK	Date: 10/03/2020 0700-2100

OPERATIONS PERSONNEL

BRANCH DIRECTOR: STEVE ANDERSON / JESS BOHNSACK (T)

DIVISION/GROUP SUPERVISOR: JEREMIAH MARSH 10/15 / ANDY HAYES (T) 10/15

BRANCH SAFETY OFFICER: KRIS CRODDY / STEVE DAVIS / JON BOE (T)

AIR OPERATIONS BRANCH DIRECTOR: DOUG LEDGERWOOD

RESOURCES ASSIGNED THIS PERIOD

STRIKE TEAM/TASK FORCE/RESOURCE DESIGNATOR		Last Shift	LEADER	NUMBER PERSONS	DROP OFF POINT/TIME	PICK UP POINT/TIME
HC21A SANTIAM RIVER	C-7B	10/3	Mike McDowell	12	ICP / 0700	ICP / 2100
TFLD	O-498B	10/6	Sean Wishart	1	ICP / 0700	ICP / 2100
WTS2 TIMBER TIPPER	E-224B	10/13	Chuck Litson	1	ICP / 0700	ICP / 2100
HEQB	O-497B	10/6	David Ortland	1	ICP / 0700	ICP / 2100
HEQB (T)	O-505B	10/6	Cody Hunter	1	ICP / 0700	ICP / 2100
HEQB (T)	O-506B	10/6	David Neydlin	1	ICP / 0700	ICP / 2100
DOZ R&L EXCAVATION	E-218B	10/3	Matt Willines	1	ICP / 0700	ICP / 2100
GRD2 PORTABLE ROCK	E-189B	10/3	Daniel Bessett	2	ICP / 0700	ICP / 2100
AMBU AMBULANCE 2	E-83B	10/14	Kyle Meade	2	ICP / 0700	ICP / 2100
AMBU AMBULANCE 30	E-165B	10/3	Brian Pingree	2	ICP / 0700	ICP / 2100
EMPF MEDIC 17	O-433.1B	10/7	Charlie Rose	1	ICP / 0700	ICP / 2100
EMPF MEDIC 18	O-433.2B	10/7	Cole Wallace	1	ICP / 0700	ICP / 2100
EMPF MEDIC 19	O-451B	10/6	Dustin Bartee	1	ICP / 0700	ICP / 2100
EMPF MEDIC 20	O-503B	10/7	Eric Cross	1	ICP / 0700	ICP / 2100

CONTROL OPERATIONS:

Task:
1. Coordinate and construct direct fireline on Weyerhaeuser property from DP28 east.
2. Patrol and secure fire perimeter throughout the Division.

Purpose:
1. Minimize fire spread onto private, Silver Falls State Park and Weyerhaeuser lands.

End State:
1. Impacts to private land are minimized.
2. Structures are secured and protected.
3. Develop turn back options for suppression repair.

SPECIAL INSTRUCTIONS:

Hwy 22 contact ODOT Dispatch at 503-363-0457 for immediate clearing of roadway operations.
Weyerhauser resources are available if needed. Contact Mark Allsup @ (b)(6)
Support IA as requested.

FUNCTION		FREQUENCY Rx	FREQUENCY Tx	CHAN	FUNCTION		FREQUENCY Rx	FREQUENCY Tx	CHAN.
Tactical	TAC 1	(b)(7)(F)		1	A/G Primary	A/G 13	(b)(7)(F)		13
Command	Command 10			10					
Mutual Aid	RED NET			14	AIR GUARD	AIR GUARD			16

PREPARED BY (RESOURCE UNIT LEADER)	APPROVED BY (PLANNING SECTION CHIEF)	DATE	TIME
ANGIE SIMPSON (T)	CHRISTY MERRITT (T) Christy Merritt	10/02/2020	2100

1. BRANCH	2. DIVISION/GROUP	DIVISION ASSIGNMENT LIST
II	Z	ICS-204

3. INCIDENT NAME	4. OPERATIONAL PERIOD
RIVERSIDE/BEACHIE CREEK	Date: 10/03/2020 0700-2100

OPERATIONS PERSONNEL

BRANCH DIRECTOR: STEVE ANDERSON / JESS BOHNSACK (T)
BRANCH SAFETY OFFICER: KRIS CRODDY / STEVE DAVIS / JON BOE (T)
DIVISION/GROUP SUPERVISOR: BILL DAVID 10/6 / STEVEN COOKE (T) 10/3
AIR OPERATIONS BRANCH DIRECTOR: DOUG LEDGERWOOD

RESOURCES ASSIGNED THIS PERIOD

STRIKE TEAM/TASK FORCE/RESOURCE DESIGNATOR		Last Shift	LEADER	NUMBER PERSONS	DROP OFF POINT/TIME	PICK UP POINT/TIME
ENG5 DNR 5563	E-179B	10/9	Ben Hood	4	ICP / 0700	ICP / 2100
ENG5 DNR 5523	E-180B	10/9	Dylan Van Pelt	4	ICP / 0700	ICP / 2100
ENG5 DNR 5564	E-181B	10/9	Mack Zavala	4	ICP / 0700	ICP / 2100
ENG5 DNR 5549	E-182B	10/9	Matt Fisher	4	ICP / 0700	ICP / 2100
THSP PALM IR	O-461R	10/14	Mathew Driscoll	1	ICP / 0700	ICP / 2100
THSP PALM IR	O-462R	10/14	James Martinez	1	ICP / 0700	ICP / 2100
THSP PALM IR	O-457R	10/14	Talon Ross	1	ICP / 0700	ICP / 2100
THSP PALM IR	O-458R	10/14	Cody Orange	1	ICP / 0700	ICP / 2100
FMOD TOP NOTCH	O-484B	10/6	Kyle Armijo	2	ICP / 0700	ICP / 2100
FMOD BROTHERS	O-485R	10/5	Levi Merritt	2	ICP / 0700	ICP / 2100
EMPF MEDIC 14	O-463B	10/4	Brandon Blue	2	ICP / 0700	ICP / 2100
FOBS	O-558B	10/12	Mike Scanlon	1	ICP / 0700	ICP / 2100
FOBS	O-557B	10/12	Jim Maloney	1	ICP / 0700	ICP / 2100

CONTROL OPERATIONS:

Task:
1. Patrol and monitor along HWY 22 between Lyons and Gates mopping up areas of heat and securing around structures and values at risk.

Purpose:
1. Protect values at risk and limit further fire spread.

End State:
1. Values are protected, and fire is held to its current footprint.

SPECIAL INSTRUCTIONS:

In the event of an emergency transport along HWY 22 contact ODOT Dispatch at 503-363-0457 for immediate clearing of roadway operations. Weyerhauser resources are available if needed. Contact Mark Allsup at (b)(6)

Support IA as requested.

FUNCTION		FREQUENCY Rx	FREQUENCY Tx	CHAN	FUNCTION		FREQUENCY Rx	FREQUENCY Tx	CHAN.
Tactical	TAC 5	(b)(7)(F)		5	A/G Primary	A/G 13	(b)(7)(F)		13
Command	Command 10			10					
Mutual Aid	RED NET			14	AIR GUARD	AIR GUARD			16

PREPARED BY (RESOURCE UNIT LEADER)	APPROVED BY (PLANNING SECTION CHIEF)	DATE	TIME
ANGIE SIMPSON (T)	CHRISTY MERRITT (T) Christy Merritt	10/02/2020	2100

1. BRANCH	2. DIVISION/GROUP	DIVISION ASSIGNMENT LIST
II	R/W	ICS-204

3. INCIDENT NAME	4. OPERATIONAL PERIOD
RIVERSIDE/BEACHIE CREEK	Date: 10/03/2020 0700-2100

OPERATIONS PERSONNEL

BRANCH DIRECTOR: STEVE ANDERSON 10/7 / JESS BOHNSACK (T) 10/7

DIVISION/GROUP SUPERVISOR: TIM BOYCE 10/8 / MATT MOE (T) 10/9

BRANCH SAFETY OFFICER: KRIS CRODDY / STEVE DAVIS / JON BOE (T)

AIR OPERATIONS BRANCH DIRECTOR: DOUG LEDGERWOOD

RESOURCES ASSIGNED THIS PERIOD

STRIKE TEAM/TASK FORCE/RESOURCE DESIGNATOR		Last Shift	LEADER	NUMBER PERSONS	DROP OFF POINT/TIME	PICK UP POINT/TIME
TFLD	O-413B	10/4	Dorian Soliz	1	ICP / 0700	ICP / 2100
TFLD (T)	O-444B	10/3	Reggie Antonio	1	ICP / 0700	ICP / 2100
ENG6 PIKE SAN ISABEL NF	E-135B	10/4	Kyle Kerstiens	6	ICP / 0700	ICP / 2100
WT2 SHORT INC	E-46B	10/17	Trevor Wilde	1	ICP / 0700	ICP / 2100
AMBU AMBULANCE 4	E-200B	10/3	Zachary Josipovich	2	ICP / 0700	ICP / 2100
AUBU AMBULANCE 5	E-100R	10/15	Erik Ronning	2	ICP / 0700	ICP / 2100
REMS MEDIC 13*	E-149B	10/7	John Aldrich	2	ICP / 0700	ICP / 2100
REMS 1	O-473B	10/4	Tim Sander	4	ICP / 0700	ICP / 2100
FOBS	O-558B	10/12	Mike Scanlon	1	ICP / 0700	ICP / 2100
FOBS	O-557B	10/12	Jim Maloney	1	ICP / 0700	ICP / 2100

CONTROL OPERATIONS:

Task:

1. Patrol and monitor line from Detroit Lake to Rock Creek.
2. Continue patrolling along Hwy 22 corridor, mopping up areas of heat and securing structures and identified values at risk.
3. Water bar all control lines as appropriate.
4. Repair drop points & staging areas to natural contours of the land.

Purpose:

1. To control soil erosion and protect water quality.

End State:

1. Values are protected and fire is held to minimum footprint as possible given current conditions.
2. Excess water is captured and released in a less turbulent manor, minimizing erosion and protecting water quality.

SPECIAL INSTRUCTIONS:

In the event of an emergency transport along Hwy 22 contact ODOT Dispatch at 503-363-0457 for immediate clearing of roadway operations.
Weyerhauser resources are available if needed. Contact Mark Alsup @ (b)(6)
Resource advisors will be operating in multiple divisions. They will check in and out with DIVS each time they enter and exit that division.
Any Lionshead request for assistance from REMS1 W will be coordinated from Lionshead communications to Beachie Creek communications.
* MEDIC 13 has rope capability with UTV.
Support IA as requested.

FUNCTION		FREQUENCY Rx	FREQUENCY Tx	CHAN	FUNCTION		FREQUENCY Rx	FREQUENCY Tx	CHAN.
Tactical	TAC 4	(b)(7)(F)		4	A/G Primary	A/G 13	(b)(7)(F)		13
Command	Command 10			10					
Mutual Aid	RED NET			14	AIR GUARD	AIR GUARD			16

PREPARED BY (RESOURCE UNIT LEADER)	APPROVED BY (PLANNING SECTION CHIEF)	DATE	TIME
ANGIE SIMPSON (T)	CHRISTY MERRITT (T) Christy Merritt	10/02/2020	2100

1. BRANCH	2. DIVISION/GROUP	DIVISION ASSIGNMENT LIST
III	CC/FF/KK/MM	ICS-204

3. INCIDENT NAME	4. OPERATIONAL PERIOD
RIVERSIDE/BEACHIE CREEK	Date: 10/03/2020 0700-2100

OPERATIONS PERSONNEL

BRANCH DIRECTOR: SCOTT SMITH / RON SIMPSON (T)
BRANCH SAFETY OFFICER: PETE TO / GREG VOLLHABER (T)
DIVISION/GROUP SUPERVISOR: RON ADAMS 10/8
AIR OPERATIONS BRANCH DIRECTOR: DOUG LEDGERWOOD

RESOURCES ASSIGNED THIS PERIOD

STRIKE TEAM/TASK FORCE/RESOURCE DESIGNATOR		Last Shift	LEADER	NUMBER PERSONS	DROP OFF POINT/TIME	PICK UP POINT/TIME
HC2 LAVA RIVER	C-40R	10/8	Raul Quevedo	20	Mills / 0700	Mills / 2100
TFLD	O-137R	10/4	Bryon Haire	1	Mills / 0700	Mills / 2100
TFLD (T)	O-391R	10/10	Jason Monteith	1	Mills / 0700	Mills / 2100
ENG3 SCHOLL FIRE	E-114R	10/11	Jordan Kent	2	Mills / 0700	Mills / 2100
ENG4 CHEWACK	E-6R	10/12	John Roberts	3	Mills / 0700	Mills / 2100
ENG6 ALDER CREEK	E-128R	10/4	Alberto Paz	3	Mills / 0700	Mills / 2100
ENG6 OR-MAF	E-248R	10/4	Dave Maynard	3	Mills / 0700	Mills / 2100
HEQB	O-303R	10/9	Todd Olson	1	Mills / 0700	Mills / 2100
HEQB	O-323R	10/3	Eric Oien	1	Mills / 0700	Mills / 2100
HEQB (T)	O-124R	10/3	Aaron Pedersen	1	Mills / 0700	Mills / 2100
HEQB (T)	O-154R	10/3	Robert Smith	1	Mills / 0700	Mills / 2100
FORW MILLER TIMBER	E-221R	10/4	J. Purinton	2	Mills / 0700	Mills / 2100
FORW MILLER TIMBER	E-255R	10/4	Jose Obledo	2	Mills / 0700	Mills / 2100
EXCA BRONSON NW	E-224R	10/8	Jason Bronson	2	Mills / 0700	Mills / 2100
EXCA OWENS FREIGHT LINE	E-252R	10/10	Brian Calhoun	2	Mills / 0700	Mills / 2100
EXCA 1-A CONSTRUCTION & FIRE	E-250R	10/11	Joe Maier	2	Mills / 0700	Mills / 2100
AMBU AMBULANCE 10	E-1R	10/11	Tiffany Howard	2	Mills / 0700	Mills / 2100
AMBU AMBULANCE 20	E-97R	10/12	Tamara Richards	2	Mills / 0700	Mills / 2100
EMTF MEDIC 12	O-504B	10/7	Scott Mann	1	Mills / 0700	Mills / 2100
MEDIC 24	O-227R	10/6	Nathan Schaffer	2	Mills / 0700	Mills / 2100
FOBS	O-402R	10/12	Emily Meisner	1	Mills / 0700	Mills / 2100
FOBS (T)	O-471R	10/13	Matt Saiget	1	Mills / 0700	Mills / 2100

CONTROL OPERATIONS:

Task:
1. Patrol and monitor fireline.
2. Construct and prep indirect fireline.
3. Conduct suppression repair as needed according to the repair plan.

Purpose:
1. Keep fire from impacting values at risk.
2. Suppression repair used to control erosion.

End State:
1. Water quality is protected, and erosion is minimized.

SPECIAL INSTRUCTIONS:

Combination lock is on the Molalla River Road at DP46. Code is (b)(6) keep locked.
In the event of an emergency transport along HWY 224 contact ODOT Dispatch at 503-363-0457 for immediate clearing of roadway operations.
Weyerhauser resources are available if needed. Contact Mark Allsup at (b)(6)
Support IA as requested.

FUNCTION		FREQUENCY Rx	FREQUENCY Tx	CHAN	FUNCTION		FREQUENCY Rx	FREQUENCY Tx	CHAN.
Tactical	TAC 4	(b)(7)(F)		4	A/G Primary	A/G 13	(b)(7)(F)		13
Command	Command 8			8					
Mutual Aid	RED NET			14	AIR GUARD	AIR GUARD			16

PREPARED BY (RESOURCE UNIT LEADER)	APPROVED BY (PLANNING SECTION CHIEF)	DATE	TIME
ANGIE SIMPSON (T)	CHRISTY MERRITT (T) Christy Merritt	10/02/2020	2100

1. BRANCH	2. DIVISION/GROUP	DIVISION ASSIGNMENT LIST ICS-204
III	OO/PP/QQ/RR	

3. INCIDENT NAME	4. OPERATIONAL PERIOD
RIVERSIDE/BEACHIE CREEK	Date: 10/03/2020 0700-2100

OPERATIONS PERSONNEL

BRANCH DIRECTOR: SCOTT SMITH / RON SIMPSON (T)	DIVISION/GROUP SUPERVISOR:
BRANCH SAFETY OFFICER: PETE TO / GREG VOLLHABER (T)	AIR OPERATIONS BRANCH DIRECTOR: DOUG LEDGERWOOD

RESOURCES ASSIGNED THIS PERIOD

STRIKE TEAM/TASK FORCE/RESOURCE DESIGNATOR	Last Shift	LEADER	NUMBER PERSONS	DROP OFF POINT/TIME	PICK UP POINT/TIME

UNSTAFFED

CONTROL OPERATIONS:

SPECIAL INSTRUCTIONS:

Lionshead Fire resources will be implementing chipping operations and will perform IWI response.
Riverside/Beachie Creek Fire resources will conduct suppression/IA in coordination with Lionshead Fire line leadership.
Any injury/accident will be tracked via Riverside/Beachie Creek Fire IMT.
Contact Riverside/Beachie Creek Fire Safety if an injury/accident occurs (b)(6)
CTRs will note work on Riverside/Beachie Creek Fire and be charged accordingly.

FUNCTION		FREQUENCY Rx	FREQUENCY Tx	CHAN	FUNCTION		FREQUENCY Rx	FREQUENCY Tx	CHAN.
Tactical	TAC 5	(b)(7)(F)		5	A/G Primary	A/G 13	(b)(7)(F)		12
Command	Command 11			11					
Mutual Aid	RED NET			14	AIR GUARD	AIR GUARD			16

PREPARED BY (RESOURCE UNIT LEADER)	APPROVED BY (PLANNING SECTION CHIEF)	DATE	TIME
ANGIE SIMPSON (T)	CHRISTY MERRITT (T) Christy Merritt	10/02/2020	2100

1. BRANCH	2. DIVISION/GROUP	DIVISION ASSIGNMENT LIST
ALL	READ	ICS-204

3. INCIDENT NAME	4. OPERATIONAL PERIOD
RIVERSIDE/BEACHIE CREEK	Date: 10/03/2020 0700-2100

OPERATIONS PERSONNEL

BRANCH DIRECTOR:	DIVISION/GROUP SUPERVISOR:
SAFETY OFFICER: JEN RABUCK / KEVIN BONESS	AIR OPERATIONS BRANCH DIRECTOR: DOUG LEDGERWOOD

RESOURCES ASSIGNED THIS PERIOD

STRIKE TEAM/TASK FORCE/RESOURCE DESIGNATOR		Last Shift	LEADER	NUMBER PERSONS	DROP OFF POINT/TIME	PICK UP POINT/TIME
LEAD READ (DANGER TREE ONLY)	O-535B	10/8	Darrin Neff	1	ICP / 0700	ICP / 2100
LEAD READ	O-71B	10/15	Joe Doerr	1	ICP / 0700	ICP / 2100
LEAD READ	O-393R	10/11	Martina Keil	1	ICP / 0700	ICP / 2100
READ	O-349R	10/8	Phil Monsanto	1	ICP / 0700	ICP / 2100
READ	O-340R	10/6	Erin Kidwell	1	ICP / 0700	ICP / 2100
READ	O-341R	10/9	Emily Modelski	1	ICP / 0700	ICP / 2100
READ	O-377R	10/10	Rob Sanders	1	ICP / 0700	ICP / 2100
READ	O-378R	10/10	Lin Kyan	1	ICP / 0700	ICP / 2100
READ	O-245B	10/5	Corbin Murphy	1	ICP / 0700	ICP / 2100
READ	O-285B	10/12	Peter Kauss	1	ICP / 0700	ICP / 2100
READ	O-443B	10/4	Jason Nez	1	ICP / 0700	ICP / 2100
READ	O-454B	10/10	Jared Hogansen	1	ICP / 0700	ICP / 2100
READ	O-317B	10/15	Lexi Blanchard	1	ICP / 0700	ICP / 2100
READ	O-24B	10/4	Eric Gjonnes	1	ICP / 0700	ICP / 2100
READ	O-539B	10/9	Sarah Uebel	1	ICP / 0700	ICP / 2100
FFT2	O-537B	10/12	Adam Murphy	1	ICP / 0700	ICP / 2100
EQPM	O-536B	10/12	Mike Howard	1	ICP / 0700	ICP / 2100

CONTROL OPERATIONS:

Assess Line repair needs
Assess log decks on the line as well as Hwy 224
Assess road conditions and repair needs.
Review repair work as needed
Danger tree removal preparation

SPECIAL INSTRUCTIONS:

Resource Advisors will be operating in multiple divisions. They will check in & out with DIVS each time they enter and exit that division.

FUNCTION		FREQUENCY Rx	FREQUENCY Tx	CHAN	FUNCTION		FREQUENCY Rx	FREQUENCY Tx	CHAN.
See Communications Plan									

PREPARED BY (RESOURCE UNIT LEADER)	APPROVED BY (PLANNING SECTION CHIEF)	DATE	TIME
ANGIE SIMPSON (T)	CHRISTY MERRITT (T) Christy Merritt	10/02/2020	2100

1. BRANCH	2. DIVISION/GROUP	DIVISION ASSIGNMENT LIST
ALL	BAER RIVERSIDE	ICS-204

3. INCIDENT NAME	4. OPERATIONAL PERIOD
RIVERSIDE/BEACHIE CREEK	Date: 10/03/2020 0700-2100

OPERATIONS PERSONNEL

BRANCH DIRECTOR:	DIVISION/GROUP SUPERVISOR:
BRANCH SAFETY OFFICER: JEN RABUCK / KEVIN BONESS	AIR OPERATIONS BRANCH DIRECTOR: DOUG LEDGERWOOD

RESOURCES ASSIGNED THIS PERIOD

STRIKE TEAM/TASK FORCE/RESOURCE DESIGNATOR	Last Shift	LEADER	NUMBER PERSONS	DROP OFF POINT/TIME	PICK UP POINT/TIME
BAER TEAM LEADER		John Chatel	1	ICP / 0700	ICP / 2100
BAER TEAM LIASION		Todd Reinwald	1	ICP / 0700	ICP / 2100
HYDROLOGIST		Toddy Parker	1	ICP / 0700	ICP / 2100
HYDROLOGIST		Hazel Wood	1	ICP / 0700	ICP / 2100
ARCHEOLOGIST		Trent Skinner	1	ICP / 0700	ICP / 2100
ARCHEOLOGIST		Ayme Swartz	1	ICP / 0700	ICP / 2100
BOTANY		Jennifer Miner	1	ICP / 0700	ICP / 2100
BOTANY		Christina Mead	1	ICP / 0700	ICP / 2100
RECREATION		Jeremy Evans	1	ICP / 0700	ICP / 2100
RECREATION		Eric Amstad	1	ICP / 0700	ICP / 2100
ENGINEERING		Pete Huppi	1	ICP / 0700	ICP / 2100
GEOLOGY		Ryan Cole	1	ICP / 0700	ICP / 2100
ENGINEERING		Kevin Duchow	1	ICP / 0700	ICP / 2100
FISH		Chuti Fiedler	1	ICP / 0700	ICP / 2100
SOILS		Mary Young	1	ICP / 0700	ICP / 2100
SOILS		Luke Cerise	1	ICP / 0700	ICP / 2100

CONTROL OPERATIONS:

SPECIAL INSTRUCTIONS:

BAER Group will be working throughout the Riverside Fire, focusing most of field reviews along HWY 224.
All groups will check in and out with each Division.

FUNCTION		FREQUENCY Rx	FREQUENCY Tx	CHAN	FUNCTION		FREQUENCY Rx	FREQUENCY Tx	CHAN.
See Communications Plan									

PREPARED BY (RESOURCE UNIT LEADER)	APPROVED BY (PLANNING SECTION CHIEF)	DATE	TIME
ANGIE SIMPSON (T)	CHRISTY MERRITT (T) Christy Merritt	10/02/2020	2100

1. BRANCH	2. DIVISION/GROUP	DIVISION ASSIGNMENT LIST
ALL	BAER BEACHIE CREEK	ICS-204

3. INCIDENT NAME	4. OPERATIONAL PERIOD
RIVERSIDE/BEACHIE CREEK	Date: 10/03/2020 0700-2100

OPERATIONS PERSONNEL

BRANCH DIRECTOR:	DIVISION/GROUP SUPERVISOR:
BRANCH SAFETY OFFICER: JEN RABUCK / KEVIN BONESS	AIR OPERATIONS BRANCH DIRECTOR: DOUG LEDGERWOOD

RESOURCES ASSIGNED THIS PERIOD

STRIKE TEAM/TASK FORCE/RESOURCE DESIGNATOR	Last Shift	LEADER	NUMBER PERSONS	DROP OFF POINT/TIME	PICK UP POINT/TIME
BAER TEAM LEADER		Peggy Fisher	1	ICP / 0700	ICP / 2100
BAER TEAM LIASION		Zach Spears	1	ICP / 0700	ICP / 2100
HYDROLOGIST		Kacey Largent	1	ICP / 0700	ICP / 2100
HYDROLOGIST		Jamie Sheahan	1	ICP / 0700	ICP / 2100
HYDROLOGIST		Leah Tai	1	ICP / 0700	ICP / 2100
HYDROLOGIST		Kyle Wright	1	ICP / 0700	ICP / 2100
ENGINEERING LEAD		Danny Matthews	1	ICP / 0700	ICP / 2100
ENGINEERING-GEOTECH		Chris Martin	1	ICP / 0700	ICP / 2100
ENGINEERING		Justin Nettleton	1	ICP / 0700	ICP / 2100
ENGINEERING		Cody Phillips	1	ICP / 0700	ICP / 2100
RECREATION		Brandon Haraughty	1	ICP / 0700	ICP / 2100
RECREATION		Josh Weathers	1	ICP / 0700	ICP / 2100
SOILS		Brian McMullen	1	ICP / 0700	ICP / 2100

CONTROL OPERATIONS:

SPECIAL INSTRUCTIONS:

BAER Group will be working throughout the Beachie Creek Fire.
All groups will check in and out with each Division.

FUNCTION		FREQUENCY Rx	FREQUENCY Tx	CHAN	FUNCTION		FREQUENCY Rx	FREQUENCY Tx	CHAN.
See Communications Plan									

PREPARED BY (RESOURCE UNIT LEADER)	APPROVED BY (PLANNING SECTION CHIEF)	DATE	TIME
ANGIE SIMPSON (T)	CHRISTY MERRITT (T) Christy Merritt	10/02/2020	2100

1. BRANCH	2. DIVISION/GROUP	DIVISION ASSIGNMENT LIST ICS-204
ALL	LE	

3. INCIDENT NAME	4. OPERATIONAL PERIOD
RIVERSIDE/BEACHIE CREEK	Date: 10/03/2020 0700-2100

OPERATIONS PERSONNEL

BRANCH DIRECTOR:	DIVISION/GROUP SUPERVISOR:
SAFETY OFFICER: KEVIN BONESS/ PHIL YOUNG	AIR OPERATIONS BRANCH DIRECTOR: DOUG LEDGERWOOD

RESOURCES ASSIGNED THIS PERIOD

STRIKE TEAM/TASK FORCE/RESOURCE DESIGNATOR	Last Shift	LEADER	NUMBER PERSONS	DROP OFF POINT/TIME	PICK UP POINT/TIME
MARION-INVEST		Wilkinson			
MARION-ROAD		Wilkinson			
OSP-ROAD		Sgt. Chris Zehner			

WORK ASSIGNMENTS:
Road block operations in Santiam Canyon.

SPECIAL INSTRUCTIONS:

FUNCTION		FREQUENCY Rx	FREQUENCY Tx	CHAN	FUNCTION		FREQUENCY Rx	FREQUENCY Tx	CHAN.
See Communications Plan									

PREPARED BY (RESOURCE UNIT LEADER)	APPROVED BY (PLANNING SECTION CHIEF)	DATE	TIME
ANGIE SIMPSON (T)	CHRISTY MERRITT (T) Christy Merritt	10/02/2020	2100

AIR OPERATIONS SUMMARY

PREPARED BY: Doug Ledgerwood **PREPARED DATE/TIME:** 10/02/20 2000

1. INCIDENT NAME:	2. OPERATIONAL PERIOD DATE: *10/03/2020*	Ready Reserve:
Riverside/Beachie Creek	Sunrise: 0712 Sunset: 1847	23HT for IA

4. REMARKS *(Safety Notes, Hazards, Air Operations Special Equipment, TFR Coordinates, etc.):*
BE AWARE of Congested area; strong winds; topography; General Aviation aircraft
Aircraft costs to be emailed to kathleen_high@firenet.gov or text (b)(6)
Correspondence to helibase should be sent to kyle.d.johnson@usda.gov

5. TFR
Riverside: None
Beachie Cr.: None

6. PERSONNEL	Phone	7. FREQUENCIES	AM	FM
AOBD: Doug Ledgerwood	(b)(6)	Air to Air: Primary Secondary	(b)(7)(F)	
ATGS: Various, through Dispatch A/C Desk		Air to Ground: Riverside		
HEBM: Kyle Johnson	(b)(6)	Air to Ground: Beachie		
FAO Riverside: Christy Bullard				
FAO Beachie Creek: Keith Haskins		Command		
		National Flight Following		
		AIR Guard		
		Lionshead AM		

8. FIXED-WING	# Avail / Type / Make-Model / FAA N# / Base(s)
Airtankers *Air Attack*	Upon request through Command Riverside through Columbia Communication Center. 360-891-5141 Beachie Cr. through Eugene Dispatch Center. 541-225-6400
Iron Crown Helibase	44 56.512 x 122 45.753 1187 Victor Point Rd. NE Silverton, Oregon

9. HELICOPTERS (Use Additional Sheets as Necessary)

FAA N#	TY	MAKE MODEL	HLB	AVAIL	REMARKS	FAA N#	TY	MAKE MODEL	HLB	AVAIL	REMARKS
(b)(6)	1	Chinook	Iron Crown	0900	Water, snorkle	(b)(6)	3	AS350-B3	Iron Crown	0900	Water/PAX/Recon
	1	S-64E	Iron Crown	0900	Water, snorkle		3	AS350-B3	Iron Crown	0900	Recon/IA/Bucket
	2	Bell 205++	Iron Crown	0900	Water/RAPP						

INCIDENT RADIO COMMUNICATIONS PLAN (ICS 205)

Controlled Unclassified Information//Basic

1. Incident Name:	2. Date/Time Prepared:	3. Operational Period: DAY	
RIVERSIDE	Date: 10/02/2020 Time: 2020	Date/Time From: 10/03/2020 0700 SAT	Date/Time To: 10/03/2020 2100 SAT

4. Basic Radio Channel Use:

Zone Group	Ch #	Function	Channel Name/Trunked Radio System Talkgroup	Assignment	RX Freq	RX Tone/NAC	TX Freq	TX Tone/NAC	Mode (A,D, or M)	Remarks
	1	TACTICAL	TAC 1	AA/ZZ	(b)(7)(F)				A	
	2	TACTICAL	TAC 2	NO ASSIGNMENT					A	
	3	TACTICAL	TAC 3	NO ASSIGNMENT					A	
	4	TACTICAL	TAC 4	DIV CC/FF/KK/MM					A	
	5	TACTICAL	TAC 5	DIVOO/PP/QQ/RR					A	
	6	TACTICAL	TAC 6	DIV UU/WW					A	
	7	COMMAND	CMD 7	DIVS CC & FF					A	LOCATED ON TUMALA Linked to CMD 8,9,10,11
	8	COMMAND	CMD 8	MILL STAGING, DIVS KK, MM & OO					A	LOCATED ON WHALEHEAD Linked to CMD 7,9,10,11
	9	COMMAND	CMD 9	DIV AA/ZZ					A	LOCATED ON GOAT MTN Linked to CMD 7,8,10,11
	10	COMMAND	CMD 10	DIV UU/WW					A	LOCATED NEAR DP 78 Linked to CMD 7,8,9,11
	11	COMMAND	CMD 11	DIVS PP, QQ,RR					A	LOCATED ON MT LOWE Linked to CMD 7,8,9,10
	12	AIR TO GROUND	A/G PRIMARY	ALL DIVS					A	ASSIIGNED TO RIVERSIDE FIRE
	13	COMMAND	TUMALA	MT HOOD NF					A	Backup IWI to Columbia Cascade Dispatch
	14	COMMAND	WHALESHEAD	MT HOOD NF					A	Backup IWI to Columbia Cascade Dispatch
	15	TACTICAL	ODF RED NET	INTEROPERABILITY					A	ODF INTEROPERABILTY
	16	AIR GUARD	AIR GUARD	ALL DIVS					A	EMERGENCY AIRCRAFT CONTACT

5. Special Instructions: Call Communications on Command or (b)(6) for Line Orders.

6. Prepared By (Communications Unit Leader)	Name: JEFF KEENER	Signature:
ICS 205	**IAP Page**	Date/Time: 10/02/2020 2020

INCIDENT RADIO COMMUNICATIONS PLAN (ICS 205)

Controlled Unclassified Information//Basic

1. Incident Name:	2. Date/Time Prepared:	3. Operational Period: DAY	
BEACHIE CREEK	Date: 10/02/2020 Time: 2020	Date/Time From: 10/03/2020 0700 SAT	Date/Time To: 10/03/2020 1900 SAT

4. Basic Radio Channel Use:

Zone Group	Ch #	Function	Channel Name/Trunked Radio System Talkgroup	Assignment	RX Freq	RX Tone/NAC	TX Freq	TX Tone/NAC	Mode (A,D, or M)	Remarks
	1	TACTICAL	TAC 1	DIV A	(b)(7)(F)				A	
	2	TACTICAL	TAC 2	DIV F/H/K					A	
	3	TACTICAL	TAC 3	DIV L/N					A	
	4	TACTICAL	TAC 4	DIV R/W					A	
	5	TACTICAL	TAC 5	DIV Z					A	
	6	TACTICAL	TAC 6	NOT ASSIGNED					A	
	7	TACTICAL	STRC TAC						A	STATE FIRE NET
	8	COMMAND	COMMAND 8	NOT IN SERVICE					A	LOCATED ON STONEY RIDGE
	9	COMMAND	COMMAND 9						A	LOCATED ON HALLS RIDGE LINKED TO CMD 10, 11 & 12
	10	COMMAND	COMMAND 10						A	SWEET SPRINGS MTN. LINKED TO CMD 9, 11 & 12
	11	COMMAND	COMMAND 11						A	RAIDER RIDGE LINKED TO CMD 9,10 & 12
	12	COMMAND	COMMAND 12	DIV F/H/K					A	LOCATED ON HIGH HILL. LINKED TO CMD 9, 10 & 11
	13	AIR TO GROUND	A/G PRIMARY	BEACHIE CREEK					A	BEECHIE PRIMARY AND MEDICAL A/G
	14	TACTICAL	ODF REDNET	INTEROPERABILITY					A	ODF INTEROPABIL
	15	AIR TO GROUND	VMED28	BEACHIE CREEK					A	UNASSIGNED
	16	AIR GUARD	AIR GUARD						A	EMERGENCY AIRCRAFT CONTACT

5. Special Instructions: Call Communications on Command or (b)(6) for Line Orders

6. Prepared By (Communications Unit Leader)	Name: JEFF KEENER COML	Signature:
ICS 205	**IAP Page**	Date/Time: 10/02/2020 2020

INCIDENT RADIO COMMUNICATIONS PLAN (ICS 205)

Controlled Unclassified Information//Basic

1. Incident Name:	2. Date/Time Prepared:	3. Operational Period: DAY	
BEACHIE IA	Date: 10/02/2020 Time: 2020	Date/Time From: 10/03/2020 0700 SAT	Date/Time To: 10/03/2020 2100 SAT

4. Basic Radio Channel Use:

Zone Group	Ch #	Function	Channel Name/Trunked Radio System Talkgroup	Assignment	RX Freq	RX Tone/NAC	TX Freq	TX Tone/NAC	Mode (A,D, or M)	Remarks
3	1	TACTICAL	PROJ MDL	IA	(b)(7)(F)				A	WIF TAC
3	2	TACTICAL	ODF RED NET	ODF TAC					A	ODF TAC
3	3	COMMAND	WIF COFFIN						A	WIF RPTR 8 MILES SE OF DETROIT
3	4	COMMAND	WIF COUGAR						A	WIF RPTR 24 MILES SE OF DETROIT
3	5	COMMAND	WIF HUSS						A	WIF RPTR 27 MILES EAST OF SWEET HOME
3	6	COMMAND	ODF SCT						A	ODF RPTR 6 MILE WEST OF SWEET HOME
3	7	COMMAND	ODF COUGAR						A	ODF RPTR 19 MILES NE OF SWEET HOME
2	8	COMMAND	CMD 8	NOT INSTALLED					A	OUT OF SERVICE
2	9	COMMAND	CMD 9						A	LOCATED ON HALLS RIDGE LINKED TO CMD 10, 11, 12
2	10	COMMAND	CMD 10						A	SWEET SPRINGS MTN. LINKED TO CMD 9, 11, 12
2	11	COMMAND	CMD 11						A	RAIDER RIDGE LINKED TO CMD 9, 10 12
2	12	COMMAND	CMD 12						A	HIGH HILL LINKED TO CMD 9, 10 ,11
2	13	AIR TO GROUND	A/G PRIMARY	BEACHIE CREEK					A	PRIMARY AND MEDICAL A/G
2	14	AIR TO GROUND	A/G SECONDARY	BEACHIE CREEK						SECONDARY A/G
2	15	AIR TO GROUND	VMED28						A	UNASSIGNED
2	16	AIR GUARD	AIR GUARD	ALL DIVS					A	EMERGENCY AIRCRAFT CONTACT

5. Special Instructions:

6. Prepared By (Communications Unit Leader)	Name: JEFF KEENER COML	Signature:
ICS 205	**IAP Page**	Date/Time: 10/02/2020 2020

Riverside/Beachie Creek Fire Safety Message:

"A minute focused on safety can last a lifetime…"

Day Operations October 3, 2020

Feed Your Immune System to Stay Healthy

Stress, exhaustion, smoke exposure, sleep deprivation and dehydration can degrade immune function. A well-balanced diet and good hydration enhance immunity. Include protein, fruits and vegetables every day.

Firefighting can require 6000 calories per day. Firefighters who do not consume enough calories will become fatigued and lose body weight and muscle. This is not the time to diet!

Energy calories come from carbohydrates, fat and proteins.

Eating throughout the shift maintains blood glucose and work output.

Fluids and Dehydration:

Drink 1 liter of fluid for every hour of hard work to maintain blood volume and the body's ability to cool itself by sweating.

Urine color is a gauge of hydration – should be pale colored throughout the day

"You know, they say that eating six small meals a day is healthier than eating two or three big meals."

Good Hygiene is also a factor in maintaining good health. Take advantage of opportunities to shower and clean-up. Wash your hands frequently!

Take care of yourself

Make it a Safe Day, from your Safety Team:

Jen Rabuck, Kevin Boness, Bob Habeck, Pete To, Greg Vollhaber, Kris Croddy, Jon Boe, James Rourkes, Steve Davis

1*

Omnis Cedo Domus

Resource Advisor (READ) Message

1. Helicopter buckets must be cleaned prior to dipping out of water sites on the Willamette and Mt Hood National Forests when coming from sites off these Forests. Buckets cleaning is not required if dipping between sites on the Forests. Only approved sites shown on the operation maps may be used for dipping without Agency Administration Approval unless lives or property are imminently threatened.

2. Use fish screens on pumps drawing water out of anadromous fish streams. Resource Advisors will work with divisions to identify these streams and get screens to the pump operators.

3. Weed Washing is required when checking in and when demobbing from the Incident. The weed washes are located in the Purple Parking Lot at Chemeketa Community College and Mill Creek Staging.

4. On Forest Service roads, a bridge inspection by a qualified engineer is needed prior to putting heavy equipment on bridges that have come in contact with fire. This inspection is needed regardless of how sound the bridge appears. Contact the Resource Advisors to schedule this. This inspection includes:
    a. Concrete bridges that have had substantial fire;
    b. Steel bridges that have had any fire on them; and
    c. Wood bridges that had fire and are still standing.

5. Do not use tracked equipment on paved roads, including FS Road 46, unless the tracks are street-approved.

6. As the fire diminishes, we will begin to encounter artifacts exposed by fire. These can be anything from old bottles and cans to arrowheads. If you encounter artifacts, take pictures, record the location and report them to the REAFs. Do not remove any artifacts. These are reminders of the people that use to live here and can tell us important information about how they lived.

Riverside Fire & Beachie Creek Fire
Virtual Timekeeping Finance Message

PLEASE CONTINUE TO COMMUNICATE WITH FINANCE VIA THE ORIGINAL FIRE YOU WERE ORDER FOR

Fire Name: Riverside Fire	**Fire Name:** Beachie Creek Fire
Fire Number: OR-MHF-000859	**Fire Number:** OR-WIF-200299
Accounting Code: (b)(4)	**Accounting Code:** (b)(4)
Finance Email: 2020.riverside.finance@firenet.gov	**Finance Email:** 2020.beachiecreek.finance@firenet.gov
Finance Phone #: (b)(6)	**Finance Phone #:** (b)(6)

Please submit your documentation using the QR code or email addresses below:

Note: Email subject line must include one of the following: CTR, Time, or Shift Ticket

Fire Name: Riverside Fire	**Fire Name:** Beachie Creek Fire
Finance Email: 2020.riverside.finance@firenet.gov	**Finance Email:** 2020.beachiecreek.finance@firenet.gov

Riverside/Beachie Creek Fire Demob Instructions

Follow these steps in the order below:

- ☐ 1. Email crew **time** and **equipment** shift tickets to 2020.riverside.finance@firenet.gov for Riverside resources
  or
  2020.beachiecreek.finance@firenet.gov for Beachie Cr resources

- ☐ 2. Inspections are only required for contractors that have damage and want to make a claim. The inspection is optional for agency resources. Inspections are available at Mill Staging (760 Hwy 224; Estacada) or Beachie Creek ICP (4000 Lancaster N.E.; Salem). If you get an inspection, **Scan the QR code** at the time of inspection.

- ☐ 3. **Weed wash** is required for all vehicles and equipment that has been within any Division. Weed wash stations are located at Mill Staging (760 Hwy 224; Estacada) and Beachie Creek ICP (4000 Lancaster N.E.; Salem). Please work with Weed Wash Technicians to Scan QR code and make the process as efficient as possible.

- ☐ 4. Return any items you checked out from **Supply** and/or **Communications.**

- ☐ 5. Email any evaluations or training documentation to: 2020.riverside.dmob@firenet.gov

- ☐ 6. Call the **Demob Unit** at (b)(6)

- ☐ 7. **Finance** will call you to arrange completion of financial documents. After you are done you may start your travel.

RIVERSIDE FIRE TENTATIVE DEMOB LIST

10/03/2020

CREWS

C-41	0800	(HC2)	HC2 J FRANCO REFORESTATION

EQUIPMENT

E-36	0730	(ENG4)	ENG4 WOODPECKER 08
E-112	0845	(MEC)	MEC GORGE MACHINERY

OVERHEAD

O-303	0730	(HEQB)	TODD OLSON
O-124	0915	(FELB)	AARON PEDERSEN
O-224	0915	(DIVS)	DARBY THOMSON
O-286	0930	(FMOD)	FALLER MODULE - PACIFIC
O-293	0930	(THSP)	TONY PARISE
O-250	1000	(INCM)	DIANE BECKER
O-126	1700	(BCMG)	RICHARD TOWNSEND

10/04/2020

CREWS

C-42	0730	(HC2I)	HC2I NORTH COLUMBIA DNR
C-46	0800	(HC1)	BAKER RIVER IHC #2967

OVERHEAD

O-114	0700	(RCDM)	CARLOS A SANTILLANA
O-247	0900	(COMT)	SHAWN DEMPSEY
O-154	0900	(HEQB)	ROBERT SMITH
O-297	0915	(HEBM)	KYLE JOHNSON
O-320	0930	(HECM)	KEVIN DUGAN
O-323	0945	(HEQB)	ERIC OIEN
O-335.65	1000	(EQTR)	GABBY CASPER
O-73	1400	(SOFR)	JAMES ROURKS
O-137	1800	(TFLD)	BYRON JAMES HAIRE III

BEACHIE CREEK FIRE TENTATIVE DEMOB LIST

10/03/2020

CREWS

C-40	0730	(HC2)	PATRICK ENVIRONMENTAL INC

EQUIPMENT

E-165	0730	(AMBU)	FIRELINE MEDICS
E-112	0745	(ENG4)	EAGLE CAP CONTRACTING
E-171	0800	(ENG4)	NW STRIKE TEAM E1301
E-177	0815	(ENG4)	BLM 8481

OVERHEAD

O-390	0730	(DIVS)	BERTRAM SMITH
O-424	0745	(FMOD)	C & K WILDLAND FIRE, LLC
O-388	0800	(LOFR)	RUSSELL HAYES
O-410	0845	(SOPL)	TODD RANKIN
O-458	0900	(TFLD)	LANE PEDERSEN
O-296.51	1700	(PTRC)	IVY ROBERTS
O-552	1700	(SOF2)	GREG VOLLHABER

10/04/2020

EQUIPMENT

E-140	0830	(HNDW)	OR-R06 - THREE D WASH -
E-172	0845	(WEED)	OR-R06 - BLACK FOREST WEED
E-189	0900	(GRD)	PORTABLE ROCK GRADER, T2
E-195	0930	(HNDW)	OR-R06 - HNDW TRAILER
E-200	0945	(AMBU)	MEDICAL - AMBU, T2
E-218	1000	(DOZ2)	R & L EXCAVATING

OVERHEAD

O-434	0745	(SOFR)	JONATHAN BOE
O-437	0800	(HMGB)	JAMES MATTHEW DUNN
O-441	0815	(HMGB)	JEAN-LUKE ANKENY
O-444	0830	(TFLD)	REGGIE ANTONIO
O-454	0845	(REAF)	JERED HOGANSEN
O-457	0900	(DIVS)	STEVEN NICHOLAS COOKE
O-430	1700	(SCKN)	KIMBERLY DARLENE MAHANES

TRAINEE MESSAGE

AGENCY AND COOPERATOR TRAINEES: If you have not already filled out an Incident Trainee Data Form, please use the QR code below to check-in. If you are a trainee with an open assignment on Beachie Creek of Riverside, please see me in advance of your DEMOB date to finalize your documentation. If you have any questions please feel free to call, text, email or drop in.

Steve Erkelenz TNSP(t)

ICP Room 106

(b)(6)

Human Resource Message

Riverside and Beachie Creek Fires
October 3, 2020

Employee Motivation

How to ensure positive motivation:

- Know your standards, communicate them, and be consistent.
- Be aware of your own biases and prejudices toward people so that they do not interfere with your evaluation of performance.
- Let people know where they stand as to the quality of work they are doing.
- Build and encourage independence.
- Demonstrate confidence in those working for you; be willing to learn from others.
- Encourage freedom of expression.
- Delegate responsibility.
- Be realistic in your demands and expectations.

Experience is something you don't get until just after you need it.

Mary Rourke (b)(6)
Jacquelyn Oakes
Human Resource Specialists
Located in Building 5, Room 249, top of the stairs

Riverside/Beachie Creek Phone List	
Public Information	206-735-1271 206-735-6429
Human Resources	(b)(6)
Safety	
Medical	
Operations	
Air Operations	
Logistics	
Communications – Riverside	
Communications – Beachie Creek	
Ordering	
Facilities	
Supply	
Ground Support	
Finance	
Plans	
Demob	
Resources	
Check-in	
Weather	

ACTIVITY LOG (ICS 214)

1. Incident Name:	2. Operational Period: Date From: Time From:	Date To: Time To:
3. Name:	4. ICS Position:	5. Home Agency (and Unit):

6. Resources Assigned:

Name	ICS Position	Home Agency (and Unit)

7. Activity Log:

Date/Time	Notable Activities

8. Prepared by: Name: _____ Position/Title: _____ Signature: _____

Date/Time: _____

ICS 214, Page 1

ACTIVITY LOG (ICS 214)

1. Incident Name:	**2. Operational Period:** Date From: Date To: Time From: Time To:

7. Activity Log (continuation):

Date/Time	Notable Activities

Prevention and Management of COVID-19 During Wildland Fire Operations

Keep yourself and your peers safe by practicing these measures whenever possible

Practice Social/Physical Distancing

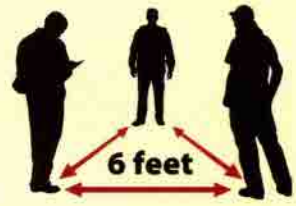

- Do not gather in groups or shake hands.
- Hold necessary meetings outside and maintain a social distance of 6 feet at a minimum.
- Use radios, remote units, and virtual technology for communications as much as possible.

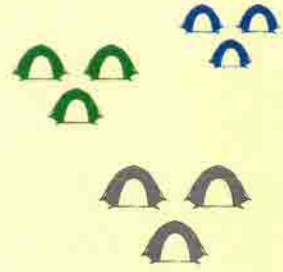

- Establish smaller spike camps to insulate crews/modules from each other and outside personnel and resources (Module as One).
- Keep newly onboarded crewmembers separate for 2 weeks.
- Create separate spaces in offices and housing and stagger work hours.

- Wear cloth face coverings and practice hand hygiene when riding in vehicles or coming into contact with outside resources, personnel, or the general public.

Clean and Disinfect

- Clean and disinfect shared areas and high touch surfaces in workplaces, vehicles, and housing at regular intervals.
- Use appropriate PPE and follow product label instructions when cleaning and disinfecting.
- Do not share dishes, drinking glasses, cups, eating utensils, towels, or bedding without appropriately sanitizing them.

- Minimize equipment sharing, disinfect equipment, and wash/sanitize hands before and after use.

Maintain a Healthy Workforce

- Monitor your own health and maintain awareness of symptoms.
- Prioritize rest, proper hydration, and nutrition to reduce cumulative fatigue.
- Practice rigorous sanitation and personal hygiene, including covering coughs and sneezes and washing/sanitizing hands.
- Conduct symptom screening, including temperature checks, at duty stations or on incidents.
- Mitigate smoke exposure whenever possible.
- Assign at-risk individuals to duties that reduce their potential for contracting the illness.

Prevent the Spread of COVID-19

- Separate sick individuals; provide a separate bedroom, bathroom, and essential supplies.
- Sick individuals must wear a face mask or cloth covering over their nose and mouth and maintain a 6-foot distance.
- Seek immediate medical attention if someone develops emergency warning signs for COVID-19.
- Only discontinue isolation after meeting CDC criteria.

Wear Face Coverings/Masks

- Wear cloth face coverings and practice hand hygiene when riding in vehicles or coming into contact with outside resources, personnel, or the general public.
- Cloth face coverings worn over the mouth and nose should be washed with soap and water after each use. Do not use face coverings that are less than 2 layers thick.

- Do not use face coverings or masks with valves.
- Disposable face and surgical masks worn over the mouth and nose should be discarded after one use.
- A face shield does not take the place of a cloth face covering or mask.
- N95 filtering facepiece respirators are PPE and have a close facial fit and efficient filtration of airborne particles.

Other Resources

- Centers for Disease Control and Prevention: *https://www.cdc.gov/coronavirus/2019-ncov/*.
- National Wildfire Coordinating Group: *https://www.nwcg.gov/committees/emergency-medical-committee/infectious-disease-guidance*.

WILDLAND FIRE COVID-19 SCREENING TOOL

Today or in the past 24 hours, have you had any of the following symptoms[4]?

Symptom
Cough more than expected?
Shortness of breath or difficulty breathing?
Fever?
Chills?
Muscle pain outside your normal for firefighting?
Sore throat?
New loss of taste or smell?
** Take temperature with no-touch thermometer, if available **

Instructions for Screening

Item	What to Do
If resource has a cough that is more than expected, shortness of breath or difficulty breathing, or any other symptoms listed.	DO NOT MOBILIZE
At Entries: Consider adequate number of personnel needed for screening. Although medical personnel are ideal, screeners do not have to be medically trained. If resource has cough, shortness of breath or difficulty breathing, or any other listed symptoms including fever (over 100.4) at entry.	DO NOT ANNOUNCE Ask individual to step aside and follow the steps below.

Steps to follow
Escort symptomatic individual to isolation area.
Isolation support personnel should begin documentation.
Have symptomatic individual contact Supervisor for further direction.
Notify public health officials.
Have individual transported as appropriate.
Protect and secure any collected Personal Identifiable Information (PII) or Personal Health Information (PHI).

IF YOU EXPERIENCE COVID-19 SYMPTOMS, CONTACT IMMEDIATELY:
BILL GONZALEZ
(b)(6)

[4] Symptoms of Coronavirus
https://www.cdc.gov/coronavirus/2019-ncov/symptoms-testing/symptoms.html

MEDICAL PLAN (ICS 206 WF)

Incident/Project Name	1. Operational Period
Riverside/Beachie Creek Fire	Date/Time **10/3/2020 0700-2100**

2. Ground Ambulance Services

Name	Complete Address	Phone Contact	ALS (ADVANCED LIFE SUPPORT)	BLS (BASIC LIFE SUPPORT)
AMERICAN MEDICAL RESPONSE (AMR)	12438 SE Capps Rd Clackamas, OR 97015	Dial 9-1-1	YES	
CANBY FIRE DISTRICT	221 s. Pine St. Canby, OR 97013	Dial 9-1-1	YES	
LYONS AMBULANCE	11147 MAIN STREET Lyons, OR 97358	Dial 9-1-1	YES	
MOLALLA RURAL FIRE PROTECTION DISTRICT	320 N. Molalla Ave, Molalla, OR 97038	Dial 9-1-1	YES	

3. Air Ambulance Services

Name	Phone / Air to Ground	Capability
Life Flight Call Sign – LIFE FLIGHT 2	Call 9-1-1 1-800-232-0911	Commercial Air Ambulance: Augusta. Advanced Life Support (ALS) RN & Paramedic, Day and Night Capabilities
Short Haul Ship – 3JR	Call Eugene or Columbia Dispatch	Agency short haul ship shared by multiple incidents, available in Sun River, OR

4. Hospitals

Name Complete Address	GPS Datum – WGS 84 Coordinate Standard Degrees Decimal Minutes DD° MM.MMM' N - Lat DD° MM.MMM' W - Long	Travel Times AIR	GRND	Phone	Helipad Yes/No	Level of Care
LEGACY EMANUEL MEDICAL CENTER (All) 2801 N Gantenbein Ave Portland, OR 97227	LAT: 45° 32.516' N LONG: 122° 40.175' W VHF: N/A		95 Min	ER MAIN: (503) 413-1163 ER CHARGE: (503) 413-1163	Yes	Level 1 Trauma Center ABA BURN CENTER
OREGON HEALTH SCIENCE UNIVERSITY HOSPITAL (OHSU) (All) 3181 SW Sam Jackson Park Rd, Portland, OR 97239	LAT: 45° 29.996' N LONG: 122° 41.127' W VHF: N/A		90 Min	ER MAIN: (503) 814-8260	Yes	Level 1 Trauma Center
SALEM HEALTH HOSPITAL 890 Oak Street SE Salem, Or 97301 (B)	LAT: 44 55.57 N LONG: 123 02.01 W VHF: N/A		35 Min	ER MAIN: (503) 674-1400	Yes	Level 2 Trauma Center
SILVERTON HOSPITAL 342 Fairview Street (All) Silverton, OR 97381	LAT: 45 0.276 N LONG: 122 47.418 W VHF: N/A		15 Min	ER MAIN: (503) 251-6168	Yes	Level 4 Trauma Center
PROVIDENCE WILLAMETTE FALLS MEDICAL CENTER 1500 Division St (R) Oregon City, OR 97045	LAT: 45° 21.381' N LONG: 122° 35.188' W VHF: N/A		120 Min	ER MAIN: (503) 657-6742	YES	Level 4 Trauma Center

5. Branch / Division / Group	Area Location Capability	
BRANCH I - DIVS AA/ZZ	EMS Responders & Capability:	**AMBO 9: R. SPOONER - EMPF** **REMS 4: R. PEARSALL – EMTF**
	Medical Emergency Channel:	Command / 911
	ETA for Ambulance to Scene:	ALL TIMES APPROXIMATE
	Air:	10 mins.
	Ground:	60 mins.
	Approved Helispot:	**NONE**

MEDICAL PLAN (ICS 206 WF)

BRANCH 1 – DIVS UU/WW	EMS Responders & Capability	**AMBO 3: S. BANGS - EMPF** **REM 2: C. STENHOUSE – EMTF**	
	Medical Emergency Channel:	Command / 911	
	ETA for Ambulance to Scene:	ALL TIMES APPROXIMATE	
	Air:	10 mins.	
	Ground:	60 mins.	
	Approved Helispot:	**NONE**	
BRANCH I –DIVS F/H/K	EMS Responders & Capability:	**AMBO 1: T. McCABE - EMPF** **REM 3: S. McDOWELL – EMPF**	
	Medical Emergency Channel:	Command / 911	
	ETA for Ambulance to Scene:	ALL TIMES APPROXIMATE	
	Air:	10 mins.	
	Ground:	60 mins.	
	Approved Helispot:	**NONE**	
BRANCH I – DIVS L/N	EMS Responders & Capability:	**UNSTAFFED**	
	Medical Emergency Channel:	Command / 911	
	ETA for Ambulance to Scene:	ALL TIMES APPROXIMATE	
	Air:	10 mins.	
	Ground:	75 mins.	
	Approved Helispot:	**NONE**	
BRANCH II – DIVS A	EMS Responders & Capability:	**AMBO 2: K. MEADE -EMPF** **AMBO 30: B. PINGREE - EMPF** **MEDIC 17: C. ROSE - EMPF** **MEDIC 18: C. WALLACE - EMTF** **MEDIC 19: D. BARTEE - EMPF** **MEDIC 20: E. CROSS - EMTF**	
	Medical Emergency Channel:	Command/911	
	ETA for Ambulance to Scene:	ALL TIMES APPROXIMATE	
	Air:	10 mins	
	Ground:	120 mins	
	Approved Helispot:	H-40	H-45
	Lat:	45° 12.38' N	45° 13.43' N
	Long:	122° 6.62' W	122° 0.812' W
BRANCH II – DIVS Z	EMS Responders & Capability:	**MEDIC 14: B. BLUE – EMPF**	
	Medical Emergency Channel:	Command/911	
	ETA for Ambulance to Scene:	ALL TIMES APPROXIMATE	
	Air:	10 mins	
	Ground:	120 mins	
	Approved Helispot:	**NONE**	
BRANCH 11 – DIVS R/W	EMS Responders & Capabilities	**AMBO 4: Z. JOSIPODICH - EMPF** **AMBO 5: E. RONNING - EMPF** **REM I: T. SANDER - EMTF** **MEDIC 13: J. ALDRICH - EMPF**	
	Medical Emergency Channel:	Command/911	
	ETA for Ambulance to Scene:	ALL TIMES APPROXIMATE	
	Air:	10 mins	
	Ground:	120 mins	
	Approved Helispot:	**NONE**	

MEDICAL PLAN (ICS 206 WF)

BRANCH III – DIVS CC/FF/KK/OO/PP/QQ/RR	EMS Responders & Capabilities	**AMBO 10: T. HOWARD - EMPF** **AMBO 20: T. RICHARDS - EMTF** **MEDIC 12: S. MANN - EMTF** **MEDIC 24: N. SCHAFFER - EMTF** **MEDIC 25: B. BARNES - EMTF**		
	Medical Emergency Channel:	Command/911		
	ETA for Ambulance to Scene:	ALL TIMES APPROXIMATE		
	Air:	10 mins		
	Ground:	120 mins		
	Approved Helispot:	H-50	H-52	H-60
	Lat:	45° 7.88' N	45° 7.19' N	45° 4.67' N
	Long:	122° 2.00' W	122° 1.08' W	122° 3.437' W
6. Date: 10/2/2020	7. Prepared By (MEDL) JIM POWELL		8. Reviewed By (Safety Officer) – JEN RABUCK	

MEDICAL PLAN (ICS 206 WF)

Medical Incident Report

FOR A NON-EMERGENCY INCIDENT, WORK THROUGH CHAIN OF COMMAND TO REPORT AND TRANSPORT INJURED PERSONNEL AS NECESSARY.

FOR A MEDICAL EMERGENCY: IDENTIFY ON SCENE INCIDENT COMMANDER BY NAME AND POSITION AND ANNOUNCE "MEDICAL EMERGENCY" TO INITIATE RESPONSE FROM IMT COMMUNICATIONS/DISPATCH.

Use the following items to communicate situation to communications/dispatch.

1. CONTACT COMMUNICATIONS / DISPATCH (Verify correct frequency prior to starting report)
Ex: "Communications, Div. Alpha. Stand-by for Emergency Traffic."

2. INCIDENT STATUS: *Provide incident summary (including number of patients) and command structure.*
Ex: "Communications, I have a Red priority patient, unconscious, struck by a falling tree. Requesting air ambulance to Forest Road 1 at (Lat./Long.) This will be the Trout Meadow Medical, IC is TFLD Jones. EMT Smith is providing medical care."

Severity of Emergency / Transport Priority	☐ **RED / PRIORITY 1 Life or limb threatening injury or illness. Evacuation need is IMMEDIATE** *Ex: Unconscious, difficulty breathing, bleeding severely, 2° – 3° burns more than 4 palm sizes, heat stroke, disoriented.* ☐ **YELLOW / PRIORITY 2 Serious Injury or illness. Evacuation may be DELAYED if necessary.** *Ex: Significant trauma, unable to walk, 2° – 3° burns not more than 1-3 palm sizes.* ☐ **GREEN / PRIORITY 3 Minor Injury or illness. Non-Emergency transport** *Ex: Sprains, strains, minor heat-related illness.*	
Nature of Injury or Illness & Mechanism of Injury		*Brief Summary of Injury or Illness (Ex: Unconscious, Struck by Falling Tree)*
Transport Request		*Air Ambulance / Short Haul/Hoist Ground Ambulance / Other*
Patient Location		*Descriptive Location & Lat. / Long. (WGS84)*
Incident Name		*Geographic Name + "Medical" (Ex: Trout Meadow Medical)*
On-Scene Incident Commander		*Name of on-scene IC of Incident within an Incident (Ex: TFLD Jones)*
Patient Care		*Name of Care Provider (Ex: EMT Smith)*

3. INITIAL PATIENT ASSESSMENT: *Complete this section for each patient as applicable (start with the most severe patient)*

Patient Assessment: See IRPG page 106

Treatment:

4. TRANSPORT PLAN:

Evacuation Location (*if different*): (*Descriptive Location (drop point, intersection, etc.) or Lat. / Long.*) Patient's ETA to Evacuation Location:

Helispot / Extraction Site Size and Hazards:

5. ADDITIONAL RESOURCES / EQUIPMENT NEEDS:

Example: Paramedic/EMT, Crews, Immobilization Devices, AED, Oxygen, Trauma Bag, IV/Fluid(s), Splints, Rope rescue, Wheeled litter, HAZMAT, Extrication

6. COMMUNICATIONS: Identify State Air/Ground EMS Frequencies and Hospital Contacts as applicable

Function	Channel Name/Number	Receive (RX)	Tone/NAC *	Transmit (TX)	Tone/NAC *
COMMAND					
AIR-TO-GRND					
TACTICAL					

7. CONTINGENCY: ***Considerations:*** ***If primary options fail, what actions can be implemented in conjunction with primary evacuation method? Be thinking ahead.***

8. ADDITIONAL INFORMATION: *Updates/Changes, etc.*

REMEMBER: Confirm ETA's of resources ordered. Act according to your level of training. Be Alert. Keep Calm. Think Clearly. Act Decisively.

Riverside and Beachie Creek Fires

INCIDENT ACTION PLAN

October 4, 2020

Day Operational Period: 0700-2100

Riverside	Beachie Creek
OR-MHF-000859	OR-WIF-200299
(b)(4)	
NKP2	NFN5

Maps

IAP
(Password Protected)

Remote Check-In

Daily COVID-19 Screening

Livestream Briefing

FIRE INFORMATION
Phone: (509) 228-7805

INCIDENT OBJECTIVES (ICS 202)

1. Incident Name: Riverside/Beachie Creek Fires	2. Operational Period: Date From: 10/4/2020 Time From: 0700	Date To: 10/4/2020 Time To: 2100

3. Leader's Intent

Success is defined as achieving objectives with the least firefighter exposure necessary. Effectively implement a value-driven strategy that utilizes a mix of tactics, i.e. direct, indirect, point-protection and confinement, when and where the probability of success is high. Adhere to the core values of **Duty**, **Respect** and **Integrity**.

Values at Risk

- Incident personnel and the citizens impacted by the incident
- Rural communities impacted by the incident
- Improved properties and infrastructure
- Federal, State and Private forest resources
- Transportation corridors and Scenic Byways
- Ancestral tribal lands, archaeological, historical and cultural resources
- Designated Wilderness and Wild & Scenic Rivers
- Wildlife and fisheries resources and habitat, to include federally listed species such as northern spotted owl, Coho and Chinook salmon, steelhead and bull trout

Incident Objectives

- Ensure all actions reflect a commitment to firefighter, first responder and public safety through the development of tactical operations that are commensurate with values at risk and have a high probability of success.
- Take appropriate actions to limit the size and duration of the incident to minimize smoke impacts on local communities.
- Use appropriate strategies to minimize impacts of high intensity fire to important natural resource values and other important natural resources.
- Minimize damage to structures, private property, infrastructure, and private forest resources.
- Identify suppression repair needs where containment has been reached and implement actions to address needs per agency specific standards.
- Effectively manage incident costs through the selection and implementation of strategies and tactics that have a high probability of success in meeting objectives.
- Maintain or enhance relationships with, and provide timely and accurate information to cooperating agencies, stakeholders, property owners, public and media on the fire status and incident activities.
- Coordinate with local agencies and support initial attack as requested.
- Employ and enforce recognized Best Management Practices to minimize the spread of COVID and look for ways to enhance COVID mitigation measures.
- Create and maintain a work environment in which people are treated with respect and dignity.

4. Operational Period Command Emphasis:

- Be sensitive to, and minimize, the impacts of your presence in communities, neighborhoods and to individuals affected by the incident.
- Resources will maintain "module of one" separation. Masks will be worn in meetings and briefings, and when interacting in close proximity (less than 6 feet) with individuals.
- Engage the host agencies and resource advisors to effectively protect values and minimize impacts.
- Work to improve mapping to support development of specific repair efforts.
- Support BAER and ESR planning efforts.

5. Incident Action Plan (the items checked below are included in this Incident Action Plan):

☑	ICS 203	☐	ICS 207		Other Attachments:
☑	ICS 204	☑	ICS 208	☑	Safety Message
☑	ICS 205	☐	Map/Chart	☐	Delib. Risk Assessment
☐	ICS 205A	☑	Weather Forecast	☑	Check-in-Demob & Time Processing
☑	ICS 206	☑	Fire Behavior	☑	COVID Information

6. Prepared by: Name: Christy Merritt Position/Title: PSC1 (t) Signature: Christy Merritt

7. Approved by Incident Commander (t): Name: Noel Livingston Signature:

ICS 202	IAP Page _____	Date/Time: 10/03/2020 2100

ORGANIZATION ASSIGNMENT LIST	
1. Incident Name Riverside/Beachie Creek Fires	
2. Date 10/03/2020	**3. Time** 1900
4. Operational Period 10/4/2020 0700-2100	
5. Incident Commander and Staff	
Incident Commander	Noel Livingston, Randy Johnson (t)
Liaison Officer	Ed Lewis, Dan Shoun
Safety Officer	Jennifer Rabuck
Deputy Safety Officer	Kevin Boness
Information Officer	Celeste Prescott, Shannon O'Brien (t), Katy O'Hara (t)
Human Resources	Jacquelyn Oakes, Mary Rourke
6. Agency Representative	
USFS Riverside/Beachie Cr AA	Dave Warnack
USFS Riverside AREP	Stefani Spencer
USFS Beachie Creek AREP	Slater Turner
Bureau of Land Mangement	John Huston
Oregon Dept. of Forestry AADM	Mike Shaw
Oregon Dept. of Forestry AREP	Michael Curran
BAER Team Liason Riverside	Todd Reinwald
BAER Team Liason Beachie Cr	Zack Spears
7. Planning Section	
Chief	Mike Burnett, Nathan Jeffries (virtual), Christy Merritt (t)
Resource Unit Leader	Angie Simpson, John Donahue, Christy Dahlen (t)
Situation Unit Leader	Chris Buhrig, Ben Kendall (t)
Demobilization Unit Leader	Ed Morgan
Documentation Unit Leader	Joey Kosiorowski (t), Sue Mahanes (t)
GIS Specialist	Alicia Beat, Russell Slaton, Kevin Green (Virtual), Jason Duke (virtual), Lindsey Kiesz (t)
Fire Behavior Analyst	Jason McGovern
Incident Meteorologist	Steve Bodnar
Training Specialist	Stephen Erkelenz (t)
Status Check In	Makensie Forsyth (t), Will Henderson (t)
8. Logistics Section	
Chief	Cindy Wedekind, Kelly Jennings, Michael Dunn, Dave Willis (t)
Supply Unit Leader	Benjamin Hauck
Facilities Unit Leader	Bob Bender
Medical Unit Leader	Jim Powell
Food Unit Leader	Ree Ella von Borstel
Ground Support Unit Leader	Eric Turbeville
Receiving Manager	Carlos Santillana
Security Manager	Regan Eivers
Communication Unit Leader	Jeffery Keener, John Moulder
INCM	Bill Atchley
Communications Tech	Aimee Hoefs
Ordering Manager	Geoffrey Tweed, Dustin Totten (t)
Computer Tech. Specialist	Brian Lamb, Juana Hernandez (t), Abby Baur (t)

9. Operations Section	
Field Ops Chief Riverside	Nathan Goodrich
Field Ops Chief Beachie Cr	Cody Rohrback, Shane Hardee (t)
Operations Chief – Planning	Hans Redinger, Russ Hamilton (t)
a. Branch I	
Branch Director	James Osborne, Tim Barnett (t)
Division AA/ZZ	James Purswell, Jeff Weer (t)
Division UU/WW	Bob Johnson, Chad Lauer (t)
Division F/H/K	Jason Lyman
Division L/N	Unstaffed
b. Branch II	
Branch Director	Steve Anderson, Jess Bohnsack (t)
Division A	Jeremiah Marsh, Andy Hayes (t)
Division Z	Bil David
Division R/W	Tim Boyce
c. Branch III	
Branch Director	Scott Smith, Ron Simpson (t)
Division CC/FF/KK/MM	Ron Adams
Dicision OO/PP/QQ/RR	Staffed by Lionshead Fire
d. Groups/Other	
READ	Leads - Martina Kell, Darin Neff, Joe Doerr
BEAR Team Leader	John Chatel (Riverside), Peggy Fisher (Beachie Creek)
e. Air Ops Branch	
Air Operations Director	Doug Ledgerwood
10. Finance Section	
Chief	LuAnn Grover, Melissa Swain
Time Unit Leader	Helen Pass
Cost Unit Leader	Kay High (virtual)
Procurement Unit Leader	Leslie Solberg (virtual)
Contract Project Inspector	Thomas Thompson, Jasin Fulwyler
Equipment Time Recorder	Tee Voigt, Beth Hartwood, Natalie Wabaunsee, Hannah Hulse, Cristina Matteson
Personnel Time Recorder	Kevin Gu, Helen Fortune (virtual)
Prepared By	
John Donahue, RESL	

Beachie Creek/Riverside
Fire Weather Forecast

FORECAST NO:	**30**	**Incident Meteorologist:**	**Steve Bodnar**
PREDICTION FOR:	**Sunday**		
SHIFT DATE:	**Oct 4, 2020**		
ISSUED:	**1900, Oct 3, 2020**		
UNIT:	**Willamette NF/BLM/ODF/ Mt Hood National Forest**	**Please call, text, or email obs to:**	(b)(6) **/ stephen.bodnar@noaa.gov**

DISCUSSION: High pressure will temporarily weaken today (Sunday) as a pair of weak shortwaves track into the Pacific Northwest. This will lead to increasing onshore flow, cooler temperatures, and higher humidity. The ridge will quickly rebound over the Eastern Pacific on Monday then expand into the Western US on Tuesday and Wednesday delivering another dry, warming trend. Ridgetop winds are expected to increase slightly in response to the upcoming changes. Winds start off from the west and northwest Sunday, swing around to the north and northeast Sunday night into Monday morning then east Monday afternoon before weakening in the evening. Gusts 15-20 mph will be possible. Stable weather conditions in the valleys are expected to keep these winds mainly elevated in the higher country but cannot rule out a few of these gusts surfacing in aligned valleys during peak heating hours.

SUNDAY *(Today)*:

Weather: Areas of low clouds and fog then mostly sunny with haze.
Max Temperatures: **60-70F, coolest temperatures in the mountains.**
Min Humidity: **55-65% Valleys, 25-35% Ridgetops.**
20 Foot Winds:
VALLEYS – Morning drainage 0-4 mph…becoming upslope/upvalley 4-7 mph(gusts to 15 mph in west alignment)
RIDGES – West to northwest 3-6 mph in the morning increasing 6-10 mph gusts 15-18 mph in the afternoon and evening.
Afternoon Mixing Height: 600-1200 feet AGL.
Transport Wind: Variable 2 to 4 mph. Above the inversion: West 8 mph.
LAL: 1 **Chc Wetting Rain (0.25"): 0%**
Inversions: Moderate to strong valley inversions lifting 1200-1300.

SUNDAY NIGHT:

Weather: Hazy. Areas of fog and low clouds around ICP and western perimeter of Beachie Creek.
Min Temperatures: **50-56F.**
Max Humidity: **70-90%. Ridgetops: 40-60% in the evening decreasing early Monday morning.**
20 Foot Winds:
VALLEYS – Drainage winds 1-4 mph.
RIDGES – Northwest 7-13 mph…becoming northeast 7-13 mph overnight. Gusts to 20 mph possible.
LAL: 1 **Chc Wetting Rain (0.25"): 0%**

MONDAY:

Weather: Hazy in the valleys, otherwise mostly sunny. Areas of morning fog around ICP and Helibase.
Max Temperatures: **70-77F**
Min Humidity: **45-60% Valleys, 20-35% Ridgetops**
20 Foot Winds:
VALLEYS – North to northeast 3 to 8 mph…gusts near 15 mph in valleys aligned with northeast to east winds.
RIDGES – Northeast 7 to 13 mph in the morning…becoming east 6 to 10 mph.
LAL: 1 **Chc Wetting Rain (0.25"): 0%**

Extended Outlook (Tuesday-Friday):

The heat dome returns Tuesday and Wednesday bringing another warming and drying trend. The dome will flatten as a strong westerly jet develops in the Pacific and sends a series of wet frontal systems into the Pacific Northwest. The first could arrive as early as October 9th then several additional precipitation events are expected between the 10th-16th. Gusty west to southwest winds will also accompany these wet systems. Highs 65-75F. Min Humidity: 45-65% Valleys 30-45% Mountains. Overnight lows 49-56F, 50-60F in the mountains. Max Humidity 75-95% valleys / 40-60% Mountains.

Rain Outlook: Rain likely October 10th – 16th. 1-2 inches of rain possible over the 6-day period.

FIRE BEHAVIOR FORECAST

FORECAST NUMBER: 24	**TYPE OF FIRE:** Wildland
FIRE NAME: Riverside-Beachie Creek	**OPERATIONAL PERIOD:** October 4, 2020
DATE ISSUED: October 3, 2020	**TIME ISSUED:** 2000
UNITS: OR-MHF, OR-WIF	**SIGNED:** Jason McGovern **Fire Behavior Analyst (FBAN)**

WEATHER SUMMARY: See detailed Fire Weather Forecast in IAP

Continued warm, dry, inversion moderating, increased winds

FUELS:

Fuel types consist of mixed conifer, grass and shrub fields with numerous snags and heavy dead and down. Private lands have various aged conifer plantations, NFS lands and upper elevations transition to mature timber with significant snag component. Live fuels are dormant, grasses are cured and both may contribute to fire spread with forecasted drying trend. Previous management and multiple ownerships contribute to many fuel type changes, including residual activity fuels (slash). Grass fuels and lichens may become available to support spread as rh falls below 25%.

Expected Fine Dead FM: 6-9 % **1000 Hr. FM:** 16-20%

EXPECTED FIRE BEHAVIOR: ***Based on the Warmest, Driest, Windiest Conditions Forecasted***

Maximum Spotting Distance	**Fuel Type/Model**	**Maximum Rate of Spread (chains/hour)**	**Maximum Flame Length (feet)**
<0.25 **Probability of Ignition** <30-50 % **Expect low to moderate fire behavior**	Timber/shrub understory Timber litter – TU1, TL5, TL8, TU5	<3 ch/hr <3 ch/hr	<4 ft <4 ft
	Grass/Shrub GS2, SH1	<1 ch/hr <1ch/hr	2 ft 2 ft

GENERAL/Potential:

DAY: Drying trend continues across all divisions; fire activity will be consistent with previous shift. Fuels conditions are near the 80th percentile and some low rates of spread are likely on the indirect lines. Fire behavior will be limited to creeping and smoldering with some flanking. Large logs and unsheltered areas will continue to retain heat and support creeping/smoldering and increased smoke production. Unsheltered fuels will have greater spread and flame lengths <3 feet. Expect increased smoke production and new hot areas to continue to show in the afternoon with low Rh and continued drying, especially on Riverside. Snags and downed logs (especially old trees with defects, broken tops etc…) will support greater flame lengths in the unsheltered fuels. Expect more activity and smoke production today that what we have seen the last 10 days.

SPECIFIC:

Riverside All Divisions: In heavy fuels, logs, stumps, duff and unsheltered upper slopes/ridges expect the fire to continue smoldering/creeping/flanking. Isolated hot areas interior will continue to consume. Recent clearcuts, lichens and cured grasses as well as timber litter have dried back out and will support spread in areas of continuous dead/down fuels. Low growth is expected, terrain driven spread.

Beachie Creek All Divisions: Expect low fire behavior with smoldering, creeping, flanking and a little more spread in unsheltered fuels with terrain influence. At elevations above 3000 feet lichen may contribute to torching if rh falls below 25%. Indirect line on NFS lands will have the most potential for activity, heavy fuels will continue to consume and increase smoke production. Terrain driven spread in un-sheltered areas, particularly south aspects above 3000 feet. Potential for torching increases with elevation on the indirect portions. Deadhorse Mt and Bull of the Woods.

Initial Attack: IA is not expected. However, pay attention to recent clearcuts and grass fuels in the lower elevations or other unsheltered fine fuels.

AIR OPERATIONS:

Increased smoke/fog in the mornings, especially in the major drainages and below 2000 feet.

SAFETY:

Maintain your situational awareness today, the fire has not been active for a while but the trap of assuming that each day your environment will be the same as yesterday can lead to bad outcomes. Ask yourself: What is different today? Weather, fire behavior, work to be performed. How will the changes affect your safety or operations?

1. BRANCH	2. DIVISION/GROUP	DIVISION ASSIGNMENT LIST
I	AA/ZZ	ICS-204

3. INCIDENT NAME	4. OPERATIONAL PERIOD
RIVERSIDE/BEACHIE CREEK	Date: 10/04/2020 0700-2100

OPERATIONS PERSONNEL

BRANCH DIRECTOR: JAMES OSBORNE / TIM BARNETT (T)

BRANCH SAFETY OFFICER: JAMES ROURKS / BOB HABECK

DIVISION/GROUP SUPERVISOR: JAMES PURSWELL 10/7/ JEFF WEER (T)10/7

AIR OPERATIONS BRANCH DIRECTOR: DOUG LEDGERWOOD

RESOURCES ASSIGNED THIS PERIOD

STRIKE TEAM/TASK FORCE/RESOURCE DESIGNATOR		Last Shift	LEADER	NUMBER PERSONS	DROP OFF POINT/TIME	PICK UP POINT/TIME
HC2IA DEVILS RIDGE	C-23R	10/12	Willie Coleman	19	ICP / 0700	ICP / 2100
TFLD (T)	O-384R	10/9	Shaun Mullins	1	ICP / 0700	ICP / 2100
ENG3 METHOW VALLEY	E-118R	10/4	Josh Behlings	4	ICP / 0700	ICP / 2100
ENG6 WEST COAST WILDLAND	E-30R	10/8	Keith Hergert	3	ICP / 0700	ICP / 2100
DOZ OUTBACK WILDFIRE	E-10R	10/8	Todd Haley	2	ICP / 0700	ICP / 2100
EXCA2 MCNEALY EXCAVATION	E-251R	10/9	Joey Bratton	2	ICP / 0700	ICP / 2100
EXCA3 TD WATERDOG	E-272R	10/16	Roger Huffsmith	2	ICP / 0700	ICP / 2100
AMBU AMBULANCE 9	E-233R	10/14	Roby Spooner	2	ICP / 0700	ICP / 2100
REMS 4	O-404R	10/14	Ron Pearsall	4	ICP / 0700	ICP / 2100
FOBS	O-402R	10/12	Emily Meisner	1	Mills / 0700	ICP / 2100
FOBS (T)	O-471R	10/13	Matt Saiget	1	Mills / 0700	ICP / 2100

CONTROL OPERATIONS:

Task:
1. Continue mop-up where appropriate commensurate with values at risk.
2. Cold trail and hot spot along fires edge.
3. Repair primary and secondary lines.

Purpose:
1. Prevent loss or damage to private property and structures.
2. Tie control line into cold black sections of the fire perimeter.
3. Keep fire from impacting private lands.
4. Utilize repair to minimize hydrological events.

End State:
1. Complete all mop up and repair as necessary to leave division in patrol status.

SPECIAL INSTRUCTIONS:

Resource advisors will be operating in multiple divisions. They will check in and out with DIVS each time they enter and exit that division. Weyerhauser resources are available if needed. Contact Mark Allsup ([redacted] (b)(6)) Support IA as requested.

FUNCTION		FREQUENCY Rx	FREQUENCY Tx	CHAN	FUNCTION		FREQUENCY Rx	FREQUENCY Tx	CHAN.
Tactical	TAC 1	[redacted] (b)(7)(F)		1	A/G Primary	A/G 12	[redacted] (b)(7)(F)		12
Command	Command 9			9					
Mutual Aid	RED NET			15	AIR GUARD	AIR GUARD			16

PREPARED BY (RESOURCE UNIT LEADER)	APPROVED BY (PLANNING SECTION CHIEF)	DATE	TIME
ANGIE SIMPSON (T)	CHRISTY MERRITT (T) Christy Merritt	10/03/2020	2100

1. BRANCH	2. DIVISION/GROUP	DIVISION ASSIGNMENT LIST
I	UU/WW	ICS-204

3. INCIDENT NAME	4. OPERATIONAL PERIOD
RIVERSIDE/BEACHIE CREEK	Date: 10/04/2020 0700-2100

OPERATIONS PERSONNEL

BRANCH DIRECTOR: JAMES OSBORNE / TIM BARNETT (T)

BRANCH SAFETY OFFICER: JAMES ROURKS / BOB HABECK

DIVISION/GROUP SUPERVISOR: BOB JOHNSON 10/7 / CHAD LAUER (T) 10/8

AIR OPERATIONS BRANCH DIRECTOR: DOUG LEDGERWOOD

RESOURCES ASSIGNED THIS PERIOD

STRIKE TEAM/TASK FORCE/RESOURCE DESIGNATOR		Last Shift	LEADER	NUMBER PERSONS	DROP OFF POINT/TIME	PICK UP POINT/TIME
TFLD	O-386R	10/12	Brian Pitts	1	ICP / 0700	ICP / 2100
TFLD (T)	O-438R	10/13	Michael Dake	1	ICP / 0700	ICP / 2100
ENG4 HI COUNTRY	E-33R	10/15	Taryn Thomas	3	ICP / 0700	ICP / 2100
ENG6 LATE SUMMERS	E-131R	10/15	Brad Peters	3	ICP / 0700	ICP / 2100
HEQB (T)	O-575B	10/13	Mathias Cusion	1	ICP / 0700	ICP / 2100
AMBU AMBULANCE 3	E-98R	10/13	Alex Helm	2	ICP / 0700	ICP / 2100
REMS2	E-175R	10/13	Colin Stenhouse	4	ICP / 0700	ICP / 2100

CONTROL OPERATIONS:

Task:
1. Identify primary and secondary containment lines ready for repair.
2. Patrol and mop-up area that threaten values at risk.

Purpose:
1. Protect values at risk.
2. Utilize repair to minimize impact on landscape.

End State:
1. Complete all mop-up and repair necessary to leave in patrol status.

SPECIAL INSTRUCTIONS:

Resource advisors will be operating in multiple divisions. They will check in and out with DIVS each time they enter and exit that division. Weyerhauser resources are available if needed. Contact Mark Allsup @ (b)(6) Support IA as requested.

FUNCTION		FREQUENCY Rx	FREQUENCY Tx	CHAN	FUNCTION		FREQUENCY Rx	FREQUENCY Tx	CHAN.
Tactical	TAC 6	(b)(7)(F)		6	A/G Primary	A/G 12	(b)(7)(F)		12
Command	Command 10			10					
Mutual Aid	RED NET			15	AIR GUARD	AIR GUARD			16

PREPARED BY (RESOURCE UNIT LEADER)	APPROVED BY (PLANNING SECTION CHIEF)	DATE	TIME
ANGIE SIMPSON (T)	CHRISTY MERRITT (T)	10/03/2020	2100

1. BRANCH	2. DIVISION/GROUP	DIVISION ASSIGNMENT LIST
I	F/H/K	ICS-204

3. INCIDENT NAME	4. OPERATIONAL PERIOD
RIVERSIDE/BEACHIE CREEK	Date: 10/04/2020 0700-2100

OPERATIONS PERSONNEL

BRANCH DIRECTOR: JAMES OSBORNE/TIM BARNETT (T)
BRANCH SAFETY OFFICER: JAMES ROURKS/ BOB HABECK
DIVISION/GROUP SUPERVISOR: JASON LYMAN 10/7
AIR OPERATIONS BRANCH DIRECTOR: DOUG LEDGERWOOD

RESOURCES ASSIGNED THIS PERIOD

STRIKE TEAM/TASK FORCE/RESOURCE DESIGNATOR		Last Shift	LEADER	NUMBER PERSONS	DROP OFF POINT/TIME	PICK UP POINT/TIME
TFLD	O-385R	10/8	Sami Schinnell	1	ICP / 0700	ICP / 2100
ENG4 OR-WIF	E-147B	10/14	Zach Wagner	4	ICP / 0700	ICP / 2100
ENG6 FIRST STRIKE	E-75B	10/8	Jeremy Slifer	3	ICP / 0700	ICP / 2100
ENG6 COHO FORESTRY	E-169B	10/8	Lonnie Harrison	2	ICP / 0700	ICP / 2100
REMS 3 EERA Fireline Medics	E-211B	10/11	Steven McDowell	4	ICP / 0700	ICP / 2100
AMBU AMBULANCE 1	E-39B	10/14	Todd McCabe	2	ICP / 0700	ICP / 2100

CONTROL OPERATIONS:

Task:
1. Coordinate with State and BLM land on timber resource recovery.
2. Patrol, secure and mop up containment lines in Blue Creek, Copper Creek, Hardy and Sawtell.
3. Scout for completed repair work.
4. Coordinate with Weyerhaeuser resources on operations along Raider Ridge and Trout Creek routes.

Purpose:
1. Protect values at risk.
2. Utilize repair to minimize impact on landscape.

End State:
1. Complete all mop-up and repair as necessary to leave division in patrol status.

SPECIAL INSTRUCTIONS:

Combination lock is on the Molalla River Road at DP46. Code is (b)(6) keep locked.
In the event of an emergency transport along HWY 22 contact ODOT Dispatch at 503-363-0457 for immediate clearing of roadway operations.
Weyerhauser resources are available if needed. Contact Mark Allsup at 3(b)(6)
Support IA as requested.

FUNCTION		FREQUENCY Rx	FREQUENCY Tx	CHAN	FUNCTION		FREQUENCY Rx	FREQUENCY Tx	CHAN.
Tactical	TAC 2	(b)(7)(F)		2	A/G Primary	A/G 13	(b)(7)(F)		13
Command	Command 12			12					
Mutual Aid	RED NET			14	AIR GUARD	AIR GUARD			16

PREPARED BY (RESOURCE UNIT LEADER)	APPROVED BY (PLANNING SECTION CHIEF)	DATE	TIME
ANGIE SIMPSON (T)	CHRISTY MERRITT (T) Christy Merritt	10/03/2020	2100

1. BRANCH	2. DIVISION/GROUP	DIVISION ASSIGNMENT LIST
I	L/N	ICS-204

3. INCIDENT NAME	4. OPERATIONAL PERIOD
RIVERSIDE/BEACHIE CREEK	Date: 10/04/2020 0700-2100

OPERATIONS PERSONNEL

BRANCH DIRECTOR:	DIVISION/GROUP SUPERVISOR:
BRANCH SAFETY OFFICER: JAMES ROURKS/ BOB HABECK	AIR OPERATIONS BRANCH DIRECTOR: DOUG LEDGERWOOD

RESOURCES ASSIGNED THIS PERIOD

STRIKE TEAM/TASK FORCE/RESOURCE DESIGNATOR	Last Shift	LEADER	NUMBER PERSONS	DROP OFF POINT/TIME	PICK UP POINT/TIME

UNSTAFFED

CONTROL OPERATIONS:

SPECIAL INSTRUCTIONS:

In the event of an emergency transport along HWY 22 contact ODOT Dispatch at 503-363-0457 for immediate clearing of roadway operations. Weyerhauser resources are available if needed. Contact Mark Allsup at (b)(6)
Support IA as requested.

FUNCTION		FREQUENCY Rx	FREQUENCY Tx	CHAN	FUNCTION		FREQUENCY Rx	FREQUENCY Tx	CHAN.
Tactical	TAC 3	(b)(7)(F)		2	A/G Primary	A/G 13	(b)(7)(F)		13
Command	Command 10			10					
Mutual Aid	RED NET			14	AIR GUARD	AIR GUARD			16

PREPARED BY (RESOURCE UNIT LEADER)	APPROVED BY (PLANNING SECTION CHIEF)	DATE	TIME
ANGIE SIMPSON (T)	CHRISTY MERRITT (T) Christy Merritt	10/03/2020	2100

9

1. BRANCH	2. DIVISION/GROUP	DIVISION ASSIGNMENT LIST
II	A	ICS-204

3. INCIDENT NAME	4. OPERATIONAL PERIOD
RIVERSIDE/BEACHIE CREEK	Date: 10/04/2020 0700-2100

OPERATIONS PERSONNEL

BRANCH DIRECTOR: STEVE ANDERSON / JESS BOHNSACK (T)	DIVISION/GROUP SUPERVISOR: JEREMIAH MARSH 10/15 / ANDY HAYES (T) 10/15
BRANCH SAFETY OFFICER: KRIS CRODDY / STEVE DAVIS	AIR OPERATIONS BRANCH DIRECTOR: DOUG LEDGERWOOD

RESOURCES ASSIGNED THIS PERIOD

STRIKE TEAM/TASK FORCE/RESOURCE DESIGNATOR		Last Shift	LEADER	NUMBER PERSONS	DROP OFF POINT/TIME	PICK UP POINT/TIME
TFLD	O-498B	10/6	Sean Wishart	1	ICP / 0700	ICP / 2100
ENG6 DESCHUTES UBOAT	E-227B	10/16	Christian Jckowski	3	ICP / 0700	ICP / 2100
WTS2 TIMBER TIPPER	E-224B	10/13	Chuck Litson	1	ICP / 0700	ICP / 2100
HEQB	O-497B	10/6	David Ortland	1	ICP / 0700	ICP / 2100
HEQB (T)	O-505B	10/6	Cody Hunter	1	ICP / 0700	ICP / 2100
HEQB (T)	O-506B	10/6	David Neydlin	1	ICP / 0700	ICP / 2100
EXCA2 GORGE MACHINERY LLC	E-228B	10/16	Jonathan Schultz	2	ICP / 0700	ICP / 2100
AMBU AMBULANCE 2	E-83B	10/14	Kyle Meade	2	ICP / 0700	ICP / 2100
EMPF MEDIC 17	O-433.1B	10/7	Charlie Rose	1	ICP / 0700	ICP / 2100
EMPF MEDIC 18	O-433.2B	10/7	Cole Wallace	1	ICP / 0700	ICP / 2100

CONTROL OPERATIONS:

Task:
1. Patrol and secure fire perimeter throughout the Division.

Purpose:
1. Minimize fire spread onto private, Silver Falls State Park and Weyerhaeuser lands.

End State:
1. Impacts to private land are minimized.
2. Structures are secured and protected.
3. Develop turn back options for suppression repair.

SPECIAL INSTRUCTIONS:

Hwy 22 contact ODOT Dispatch at 503-363-0457 for immediate clearing of roadway operations.
Weyerhauser resources are available if needed. Contact Mark Allsup @ (b)(6)
Support IA as requested.

FUNCTION		FREQUENCY Rx	FREQUENCY Tx	CHAN	FUNCTION		FREQUENCY Rx	FREQUENCY Tx	CHAN.
Tactical	TAC 1	(b)(7)(F)		1	A/G Primary	A/G 13	(b)(7)(F)		13
Command	Command 10			10					
Mutual Aid	RED NET			14	AIR GUARD	AIR GUARD			16

PREPARED BY (RESOURCE UNIT LEADER)	APPROVED BY (PLANNING SECTION CHIEF)	DATE	TIME
ANGIE SIMPSON (T)	CHRISTY MERRITT (T) Christy Merritt	10/03/2020	2100

1. BRANCH	2. DIVISION/GROUP	DIVISION ASSIGNMENT LIST
II	Z	ICS-204

3. INCIDENT NAME	4. OPERATIONAL PERIOD
RIVERSIDE/BEACHIE CREEK	Date: 10/04/2020 0700-2100

OPERATIONS PERSONNEL

BRANCH DIRECTOR: STEVE ANDERSON / JESS BOHNSACK (T)

DIVISION/GROUP SUPERVISOR: BILL DAVID 10/6

BRANCH SAFETY OFFICER: KRIS CRODDY / STEVE DAVIS

AIR OPERATIONS BRANCH DIRECTOR: DOUG LEDGERWOOD

RESOURCES ASSIGNED THIS PERIOD

STRIKE TEAM/TASK FORCE/RESOURCE DESIGNATOR		Last Shift	LEADER	NUMBER PERSONS	DROP OFF POINT/TIME	PICK UP POINT/TIME
ENG5 DNR 5563	E-179B	10/9	Ben Hood	4	ICP / 0700	ICP / 2100
ENG5 DNR 5523	E-180B	10/9	Dylan Van Pelt	4	ICP / 0700	ICP / 2100
ENG5 DNR 5564	E-181B	10/9	Mack Zavala	4	ICP / 0700	ICP / 2100
ENG5 DNR 5549	E-182B	10/9	Matt Fisher	3	ICP / 0700	ICP / 2100
FMOD TOP NOTCH	O-484B	10/6	Kyle Armijo	2	ICP / 0700	ICP / 2100
FMOD BROTHERS	O-485R	10/5	Levi Merritt	2	ICP / 0700	ICP / 2100
EMTF MEDIC 12	O-504B	10/7	Scott Mann	1	ICP / 0700	ICP / 2100
EMPF MEDIC 14	O-463B	10/4	Brandon Blue	2	ICP / 0700	ICP / 2100
EMPF MEDIC 19	O-451B	10/6	Dustin Bartee	1	ICP / 0700	ICP / 2100
EMPF MEDIC 20	O-503B	10/7	Eric Cross	1	ICP / 0700	ICP / 2100
FOBS	O-558B	10/12	Mike Scanlon	1	ICP / 0700	ICP / 2100
FOBS	O-557B	10/12	Jim Maloney	1	ICP / 0700	ICP / 2100

CONTROL OPERATIONS:

Task:
1. Patrol and monitor along HWY 22 between Lyons and Gates mopping up areas of heat and securing around structures and values at risk.

Purpose:
1. Protect values at risk and limit further fire spread.

End State:
1. Values are protected, and fire is held to its current footprint.

SPECIAL INSTRUCTIONS:

In the event of an emergency transport along HWY 22 contact ODOT Dispatch at 503-363-0457 for immediate clearing of roadway operations. Weyerhauser resources are available if needed. Contact Mark Allsup at (b)(6)

Support IA as requested.

FUNCTION		FREQUENCY Rx	FREQUENCY Tx	CHAN	FUNCTION		FREQUENCY Rx	FREQUENCY Tx	CHAN.
Tactical	TAC 5	(b)(7)(F)		5	A/G Primary	A/G 13	(b)(7)(F)		13
Command	Command 10			10					
Mutual Aid	RED NET			14	AIR GUARD	AIR GUARD			16

PREPARED BY (RESOURCE UNIT LEADER)	APPROVED BY (PLANNING SECTION CHIEF)	DATE	TIME
ANGIE SIMPSON (T)	CHRISTY MERRITT (T) Christy Merritt	10/03/2020	2100

1. BRANCH	2. DIVISION/GROUP	DIVISION ASSIGNMENT LIST
II	R/W	ICS-204

3. INCIDENT NAME	4. OPERATIONAL PERIOD
RIVERSIDE/BEACHIE CREEK	Date: 10/04/2020 0700-2100

OPERATIONS PERSONNEL

BRANCH DIRECTOR: STEVE ANDERSON 10/7 / JESS BOHNSACK (T) 10/7

BRANCH SAFETY OFFICER: KRIS CRODDY / STEVE DAVIS

DIVISION/GROUP SUPERVISOR: TIM BOYCE 10/7

AIR OPERATIONS BRANCH DIRECTOR: DOUG LEDGERWOOD

RESOURCES ASSIGNED THIS PERIOD

STRIKE TEAM/TASK FORCE/RESOURCE DESIGNATOR		Last Shift	LEADER	NUMBER PERSONS	DROP OFF POINT/TIME	PICK UP POINT/TIME
TFLD	O-413B	10/4	Dorian Soliz	1	ICP / 0700	ICP / 2100
EQPM	O-9B	10/5	Andrew Leland	1	ICP / 0700	ICP / 2100
ENG6 PIKE SAN ISABEL NF	E-135B	10/4	Kyle Kerstiens	6	ICP / 0700	ICP / 2100
WT2 SHORT INC	E-46B	10/17	Trevor Wilde	1	ICP / 0700	ICP / 2100
AMBU AMBULANCE 4	E-200B	10/17	Jeff Checketts	2	ICP / 0700	ICP / 2100
AUBU AMBULANCE 5	E-100R	10/15	Erik Ronning	2	ICP / 0700	ICP / 2100
REMS MEDIC 13*	E-149B	10/7	John Aldrich	2	ICP / 0700	ICP / 2100
REMS 1	O-473B	10/4	Tim Sander	4	ICP / 0700	ICP / 2100
FOBS	O-558B	10/12	Mike Scanlon	1	ICP / 0700	ICP / 2100
FOBS	O-557B	10/12	Jim Maloney	1	ICP / 0700	ICP / 2100

CONTROL OPERATIONS:

Task:
1. Patrol and monitor line from Detroit Lake to Rock Creek.
2. Continue patrolling along Hwy 22 corridor, mopping up areas of heat and securing structures and identified values at risk.
3. Water bar all control lines as appropriate.
4. Repair drop points & staging areas to natural contours of the land.

Purpose:
1. To control soil erosion and protect water quality.

End State:
1. Values are protected and fire is held to minimum footprint as possible given current conditions.
2. Excess water is captured and released in a less turbulent manor, minimizing erosion and protecting water quality.

SPECIAL INSTRUCTIONS:

In the event of an emergency transport along Hwy 22 contact ODOT Dispatch at 503-363-0457 for immediate clearing of roadway operations.
Weyerhauser resources are available if needed. Contact Mark Alsup @ (b)(6)
Resource advisors will be operating in multiple divisions. They will check in and out with DIVS each time they enter and exit that division.
Any Lionshead request for assistance from REMS1 W will be coordinated from Lionshead communications to Beachie Creek communications.
* MEDIC 13 has rope capability with UTV.
Support IA as requested.

FUNCTION		FREQUENCY Rx	FREQUENCY Tx	CHAN	FUNCTION		FREQUENCY Rx	FREQUENCY Tx	CHAN.
Tactical	TAC 4	(b)(7)(F)		4	A/G Primary	A/G 13	(b)(7)(F)		13
Command	Command 10			10					
Mutual Aid	RED NET			14	AIR GUARD	AIR GUARD			16

PREPARED BY (RESOURCE UNIT LEADER)	APPROVED BY (PLANNING SECTION CHIEF)	DATE	TIME
ANGIE SIMPSON (T)	CHRISTY MERRITT (T) Christy Merritt	10/03/2020	2100

1. BRANCH	2. DIVISION/GROUP	DIVISION ASSIGNMENT LIST
III	CC/FF/KK/MM	ICS-204

3. INCIDENT NAME	4. OPERATIONAL PERIOD
RIVERSIDE/BEACHIE CREEK	Date: 10/04/2020 0700-2100

OPERATIONS PERSONNEL

BRANCH DIRECTOR: SCOTT SMITH / RON SIMPSON (T) 10/6

DIVISION/GROUP SUPERVISOR: RON ADAMS 10/7

BRANCH SAFETY OFFICER: PETE TO / MIKE STARR (T)

AIR OPERATIONS BRANCH DIRECTOR: DOUG LEDGERWOOD

RESOURCES ASSIGNED THIS PERIOD

STRIKE TEAM/TASK FORCE/RESOURCE DESIGNATOR		Last Shift	LEADER	NUMBER PERSONS	DROP OFF POINT/TIME	PICK UP POINT/TIME
HC2 LAVA RIVER	C-40R	10/8	Raul Quevedo	20	Mills / 0700	ICP / 2100
TFLD	O-137R	10/4	Bryon Haire	1	Mills / 0700	ICP / 2100
TFLD (T)	O-391R	10/10	Jason Monteith	1	Mills / 0700	ICP / 2100
ENG3 SCHOLL FIRE	E-114R	10/11	Jordan Kent	2	Mills / 0700	ICP / 2100
ENG4 CHEWACK	E-6R	10/12	John Roberts	3	Mills / 0700	ICP / 2100
ENG6 ALDER CREEK	E-128R	10/4	Alberto Paz	3	Mills / 0700	ICP / 2100
ENG6 OR-MAF	E-248R	10/4	Dave Maynard	3	Mills / 0700	ICP / 2100
THSP PALM IR	O-461R	10/14	Mathew Driscoll	1	ICP / 0700	ICP / 2100
THSP PALM IR	O-462R	10/14	James Martinez	1	ICP / 0700	ICP / 2100
THSP PALM IR	O-457R	10/14	Talon Ross	1	ICP / 0700	ICP / 2100
THSP PALM IR	O-458R	10/14	Cody Orange	1	ICP / 0700	ICP / 2100
HEQB	O-303R	10/9	Todd Olson	1	Mills / 0700	ICP / 2100
EXCA BRONSON NW	E-224R	10/8	Jason Bronson	2	Mills / 0700	ICP / 2100
EXCA OWENS FREIGHT LINE	E-252R	10/10	Brian Calhoun	2	Mills / 0700	ICP / 2100
EXCA 1-A CONSTRUCTION & FIRE	E-250R	10/11	Joe Maier	2	Mills / 0700	ICP / 2100
AMBU AMBULANCE 10	E-1R	10/11	Tiffany Howard	2	Mills / 0700	ICP / 2100
AMBU AMBULANCE 20	E-97R	10/12	Tamara Richards	2	Mills / 0700	ICP / 2100
MEDIC 24	O-227R	10/6	Nathan Schaffer	2	Mills / 0700	ICP / 2100
EMTF MEDIC 26	O-600B	10/16	Braden Harris	1	Mills / 0700	ICP / 2100
FOBS	O-402R	10/12	Emily Meisner	1	Mills / 0700	ICP / 2100
FOBS (T)	O-471R	10/13	Matt Saiget	1	Mills / 0700	ICP / 2100

CONTROL OPERATIONS:

Task:
1. Patrol and monitor fireline.
2. Construct and prep indirect fireline.
3. Conduct suppression repair as needed according to the repair plan.

Purpose:
1. Keep fire from impacting values at risk.
2. Suppression repair used to control erosion.

End State:
1. Water quality is protected, and erosion is minimized.

SPECIAL INSTRUCTIONS:

Combination lock is on the Molalla River Road at DP46. Code is (b)(6) keep locked.
In the event of an emergency transport along HWY 224 contact ODOT Dispatch at 503-363-0457 for immediate clearing of roadway operations.
Weyerhauser resources are available if needed. Contact Mark Allsup at (b)(6)
Support IA as requested.

FUNCTION		FREQUENCY Rx	FREQUENCY Tx	CHAN	FUNCTION		FREQUENCY Rx	FREQUENCY Tx	CHAN.
Tactical	TAC 4	(b)(7)(F)		4	A/G Primary	A/G 13	(b)(7)(F)		13
Command	Command 8			8					
Mutual Aid	RED NET			14	AIR GUARD	AIR GUARD			16

PREPARED BY (RESOURCE UNIT LEADER)	APPROVED BY (PLANNING SECTION CHIEF)	DATE	TIME
ANGIE SIMPSON (T)	CHRISTY MERRITT (T) Christy Merritt	10/03/2020	2100

13

1. BRANCH	2. DIVISION/GROUP	DIVISION ASSIGNMENT LIST
III	OO/PP/QQ/RR	ICS-204

3. INCIDENT NAME	4. OPERATIONAL PERIOD
RIVERSIDE/BEACHIE CREEK	Date: 10/04/2020 0700-2100

OPERATIONS PERSONNEL

BRANCH DIRECTOR: SCOTT SMITH / RON SIMPSON (T) 10/6	DIVISION/GROUP SUPERVISOR:
BRANCH SAFETY OFFICER: PETE TO / MIKE STARR (T)	AIR OPERATIONS BRANCH DIRECTOR: DOUG LEDGERWOOD

RESOURCES ASSIGNED THIS PERIOD

STRIKE TEAM/TASK FORCE/RESOURCE DESIGNATOR	Last Shift	LEADER	NUMBER PERSONS	DROP OFF POINT/TIME	PICK UP POINT/TIME

UNSTAFFED

CONTROL OPERATIONS:

SPECIAL INSTRUCTIONS:

Lionshead Fire resources will be implementing chipping operations and will perform IWI response.
Riverside/Beachie Creek Fire resources will conduct suppression/IA in coordination with Lionshead Fire line leadership.
Any injury/accident will be tracked via Riverside/Beachie Creek Fire IMT.
Contact Riverside/Beachie Creek Fire Safety if an injury/accident occurs (b)(6)
CTRs will note work on Riverside/Beachie Creek Fire and be charged accordingly.

FUNCTION		FREQUENCY Rx	FREQUENCY Tx	CHAN	FUNCTION		FREQUENCY Rx	FREQUENCY Tx	CHAN.
Tactical	TAC 5	(b)(7)(F)		5	A/G Primary	A/G 13	(b)(7)(F)		12
Command	Command 11			11					
Mutual Aid	RED NET			14	AIR GUARD	AIR GUARD			16

PREPARED BY (RESOURCE UNIT LEADER)	APPROVED BY (PLANNING SECTION CHIEF)	DATE	TIME
ANGIE SIMPSON (T)	CHRISTY MERRITT (T) Christy Merritt	10/03/2020	2100

1. BRANCH	2. DIVISION/GROUP	DIVISION ASSIGNMENT LIST
ALL	READ	ICS-204

3. INCIDENT NAME	4. OPERATIONAL PERIOD
RIVERSIDE/BEACHIE CREEK	Date: 10/04/2020 0700-2100

OPERATIONS PERSONNEL

BRANCH DIRECTOR:	DIVISION/GROUP SUPERVISOR:
SAFETY OFFICER: JEN RABUCK / KEVIN BONESS	AIR OPERATIONS BRANCH DIRECTOR: DOUG LEDGERWOOD

RESOURCES ASSIGNED THIS PERIOD

STRIKE TEAM/TASK FORCE/RESOURCE DESIGNATOR		Last Shift	LEADER	NUMBER PERSONS	DROP OFF POINT/TIME	PICK UP POINT/TIME
LEAD READ (DANGER TREE ONLY)	O-535B	10/8	Darrin Neff	1	R/R	
LEAD READ	O-71B	10/15	Joe Doerr	1	ICP / 0700	ICP / 2100
LEAD READ	O-393R	10/11	Martina Keil	1	ICP / 0700	ICP / 2100
READ	O-349R	10/8	Phil Monsanto	1	ICP / 0700	ICP / 2100
READ	O-340R	10/6	Erin Kidwell	1	ICP / 0700	ICP / 2100
READ	O-341R	10/9	Emily Modelski	1	ICP / 0700	ICP / 2100
READ	O-377R	10/10	Rob Sanders	1	ICP / 0700	ICP / 2100
READ	O-378R	10/10	Lin Kyan	1	ICP / 0700	ICP / 2100
READ	O-245B	10/5	Corbin Murphy	1	ICP / 0700	ICP / 2100
READ	O-285B	10/12	Peter Kauss	1	ICP / 0700	ICP / 2100
READ	O-443B	10/4	Jason Nez	1	ICP / 0700	ICP / 2100
READ	O-454B	10/10	Jared Hogansen	1	ICP / 0700	ICP / 2100
READ	O-317B	10/15	Lexi Blanchard	1	ICP / 0700	ICP / 2100
READ	O-24B	10/4	Eric Gjonnes	1	ICP / 0700	ICP / 2100
READ	O-539B	10/9	Sarah Uebel	1	R/R	
FFT2	O-537B	10/12	Adam Murphy	1	ICP / 0700	ICP / 2100
EQPM	O-536B	10/12	Mike Howard	1	ICP / 0700	ICP / 2100
REAF	O-23B	10/15	Beverly McCarroll	1	ICP / 0700	ICP / 2100

CONTROL OPERATIONS:

Assess Line repair needs
Assess log decks on the line as well as Hwy 224
Assess road conditions and repair needs.
Review repair work as needed
Danger tree removal preparation

SPECIAL INSTRUCTIONS:

Resource Advisors will be operating in multiple divisions. They will check in & out with DIVS each time they enter and exit that division.

FUNCTION		FREQUENCY Rx	FREQUENCY Tx	CHAN	FUNCTION		FREQUENCY Rx	FREQUENCY Tx	CHAN.
See Communications Plan									

PREPARED BY (RESOURCE UNIT LEADER)	APPROVED BY (PLANNING SECTION CHIEF)	DATE	TIME
ANGIE SIMPSON (T)	CHRISTY MERRITT (T) Christy Merritt	10/03/2020	2100

1. BRANCH	2. DIVISION/GROUP	DIVISION ASSIGNMENT LIST
ALL	BAER RIVERSIDE	ICS-204

3. INCIDENT NAME	4. OPERATIONAL PERIOD
RIVERSIDE/BEACHIE CREEK	Date: 10/04/2020 0700-2100

OPERATIONS PERSONNEL

BRANCH DIRECTOR: SAFETY OFFICER: JEN RABUCK/ KEVIN BONESS	DIVISION/GROUP SUPERVISOR: AIR OPERATIONS BRANCH DIRECTOR: DOUG LEDGERWOOD

RESOURCES ASSIGNED THIS PERIOD

STRIKE TEAM/TASK FORCE/RESOURCE DESIGNATOR	Last Shift	LEADER	NUMBER PERSONS	DROP OFF POINT/TIME	PICK UP POINT/TIME
HYDROLOGIST		Toddy Parker	1	ICP / 0700	ICP / 2100
RESEARCHER		Pete Robichaud	3	ICP / 0700	ICP / 2100
REACREATION		Jeremy Evans	1	ICP / 0700	ICP / 2100
RECREATION		Eric Amstad	1	ICP / 0700	ICP / 2100

CONTROL OPERATIONS:

SPECIAL INSTRUCTIONS:

Jeremy and Eric will evaluate campgrounds and trails in the Clackamas River corridor on Sunday. This will complete their field evaluation.

Todd Parker, Pete Robichaud, and two of his researchers will sample high intensity burn areas throughout the fire on Monday and will finish their evaluation that day.

After Monday all field work for the BAER team will be completed.

Each group will check in and out with divisions.

FUNCTION		FREQUENCY Rx	FREQUENCY Tx	CHAN	FUNCTION		FREQUENCY Rx	FREQUENCY Tx	CHAN.
See Communications Plan									

PREPARED BY (RESOURCE UNIT LEADER)	APPROVED BY (PLANNING SECTION CHIEF)	DATE	TIME
ANGIE SIMPSON (T)	CHRISTY MERRITT (T) Christy Merritt	10/03/2020	2100

1. BRANCH	2. DIVISION/GROUP	DIVISION ASSIGNMENT LIST
ALL	BAER BEACHIE CREEK	ICS-204

3. INCIDENT NAME	4. OPERATIONAL PERIOD
RIVERSIDE/BEACHIE CREEK	Date: 10/04/2020 0700-2100

OPERATIONS PERSONNEL

BRANCH DIRECTOR:	DIVISION/GROUP SUPERVISOR:
BRANCH SAFETY OFFICER: JEN RABUCK / KEVIN BONESS	AIR OPERATIONS BRANCH DIRECTOR: DOUG LEDGERWOOD

RESOURCES ASSIGNED THIS PERIOD

STRIKE TEAM/TASK FORCE/RESOURCE DESIGNATOR	Last Shift	LEADER	NUMBER PERSONS	DROP OFF POINT/TIME	PICK UP POINT/TIME
BAER TEAM LEADER		Peggy Fisher	1	ICP / 0700	ICP / 2100
BAER TEAM LIASION		Zach Spears	1	ICP / 0700	ICP / 2100
HYDROLOGIST		Kacey Largent	1	ICP / 0700	ICP / 2100
HYDROLOGIST		Jamie Sheahan	1	ICP / 0700	ICP / 2100
HYDROLOGIST		Leah Tai	1	ICP / 0700	ICP / 2100
HYDROLOGIST		Kyle Wright	1	ICP / 0700	ICP / 2100
ENGINEERING LEAD		Danny Matthews	1	ICP / 0700	ICP / 2100
ENGINEERING-GEOTECH		Chris Martin	1	ICP / 0700	ICP / 2100
ENGINEERING		Justin Nettleton	1	ICP / 0700	ICP / 2100
ENGINEERING		Cody Phillips	1	ICP / 0700	ICP / 2100
RECREATION		Brandon Haraughty	1	ICP / 0700	ICP / 2100
RECREATION		Josh Weathers	1	ICP / 0700	ICP / 2100
SOILS		Brian McMullen	1	ICP / 0700	ICP / 2100

CONTROL OPERATIONS:

SPECIAL INSTRUCTIONS:

BAER Group will be working throughout the Beachie Creek Fire.
All groups will check in and out with each Division.

FUNCTION		FREQUENCY Rx	FREQUENCY Tx	CHAN	FUNCTION		FREQUENCY Rx	FREQUENCY Tx	CHAN.
See Communications Plan									

PREPARED BY (RESOURCE UNIT LEADER)	APPROVED BY (PLANNING SECTION CHIEF)	DATE	TIME
ANGIE SIMPSON (T)	CHRISTY MERRITT (T) Christy Merritt	10/03/2020	2100

AIR OPERATIONS SUMMARY

PREPARED BY: Doug Ledgerwood **PREPARED DATE/TIME:** 10/03/20 2000

1. INCIDENT NAME:	2. OPERATIONAL PERIOD DATE: *10/04/2020*	Ready Reserve:
Riverside/Beachie Creek	Sunrise: 0714 Sunset: 1845	23HT for IA

4. REMARKS *(Safety Notes, Hazards, Air Operations Special Equipment, TFR Coordinates, etc.):*
BE AWARE of Congested area; strong winds; topography; General Aviation aircraft
Aircraft costs to be emailed to kathleen_high@firenet.gov or text (b)(6)
Correspondence to helibase should be sent to kyle.d.johnson@usda.gov

5. TFR
Riverside: None
Beachie Cr.: None

6. PERSONNEL	Phone	7. FREQUENCIES	AM	FM
AOBD: Doug Ledgerwood	(b)(6)	Air to Air: Primary Secondary	(b)(7)(F)	
ATGS: Various, through Dispatch A/C Desk		Air to Ground: Riverside		
HEBM: Nick Sailer	(b)(6)	Air to Ground: Beachie		
FAO Riverside: Christy Bullard				
FAO Beachie Creek: Keith Haskins		Command		
		National Flight Following		
		AIR Guard		
		Lionshead AM		

8. FIXED-WING	# Avail / Type / Make-Model / FAA N# / Base(s)
Airtankers *Air Attack*	Upon request through Command Riverside through Columbia Communication Center. 360-891-5141 Beachie Cr. through Eugene Dispatch Center. 541-225-6400
Iron Crown Helibase	44 56.512 x 122 45.753 1187 Victor Point Rd. NE Silverton, Oregon

9. HELICOPTERS (Use Additional Sheets as Necessary)

FAA N#	TY	MAKE MODEL	HLB	AVAIL	REMARKS	FAA N#	TY	MAKE MODEL	HLB	AVAIL	REMARKS
(b)(6)	1	Chinook	Iron Crown	0900	Water, snorkle	(b)(6)	3	AS350-B3	Iron Crown	0900	Water/PAX/Recon
	1	S-64E	Iron Crown	0900	Water, snorkle		3	AS350-B3	Iron Crown	0900	Recon/IA/Bucket
	2	Bell 205++	Iron Crown	0900	Water/RAPP						

INCIDENT RADIO COMMUNICATIONS PLAN (ICS 205)

Controlled Unclassified Information//Basic

1. Incident Name:	2. Date/Time Prepared:	3. Operational Period: DAY	
RIVERSIDE	Date: 10/03/2020 Time: 2020	Date/Time From: 10/04/2020 0700 SUN	Date/Time To: 10/04/2020 2100 SUN

4. Basic Radio Channel Use:

Zone Group	Ch #	Function	Channel Name/Trunked Radio System Talkgroup	Assignment	RX Freq	RX Tone/NAC	TX Freq	TX Tone/NAC	Mode (A,D, or M)	Remarks
	1	TACTICAL	TAC 1	AA/ZZ	(b)(7)(F)				A	
	2	TACTICAL	TAC 2	NO ASSIGNMENT					A	
	3	TACTICAL	TAC 3	NO ASSIGNMENT					A	
	4	TACTICAL	TAC 4	DIV CC/FF/KK/MM					A	
	5	TACTICAL	TAC 5	DIVOO/PP/QQ/RR					A	
	6	TACTICAL	TAC 6	DIV UU/WW					A	
	7	COMMAND	CMD 7	DIVS CC & FF					A	LOCATED ON TUMALA Linked to CMD 8,9,10,11
	8	COMMAND	CMD 8	MILL STAGING, DIVS KK, MM & OO					A	LOCATED ON WHALEHEAD Linked to CMD 7,9,10,11
	9	COMMAND	CMD 9	DIV AA/ZZ					A	LOCATED ON GOAT MTN Linked to CMD 7,8,10,11
	10	COMMAND	CMD 10	DIV UU/WW					A	LOCATED NEAR DP 78 Linked to CMD 7,8,9,11
	11	COMMAND	CMD 11	DIVS PP, QQ,RR					A	LOCATED ON MT LOWE Linked to CMD 7,8,9,10
	12	AIR TO GROUND	A/G PRIMARY	ALL DIVS					A	ASSIIGNED TO RIVERSIDE FIRE
	13	COMMAND	TUMALA	MT HOOD NF					A	Backup IWI to Columbia Cascade Dispatch
	14	COMMAND	WHALESHEAD	MT HOOD NF					A	Backup IWI to Columbia Cascade Dispatch
	15	TACTICAL	ODF RED NET	INTEROPERABILITY					A	ODF INTEROPERABILTY
	16	AIR GUARD	AIR GUARD	ALL DIVS					A	EMERGENCY AIRCRAFT CONTACT

5. Special Instructions: Call Communications on Command or (b)(6) for Line Orders.

6. Prepared By (Communications Unit Leader)	Name: JEFF KEENER	Signature:
ICS 205	IAP Page	Date/Time: 10/03/2020 2020

INCIDENT RADIO COMMUNICATIONS PLAN (ICS 205)

Controlled Unclassified Information//Basic

1. Incident Name:	2. Date/Time Prepared:	3. Operational Period: DAY	
BEACHIE CREEK	Date: 10/03/2020 Time: 2020	Date/Time From: 10/04/2020 0700 SUN	Date/Time To: 10/04/2020 1900 SUN

4. Basic Radio Channel Use:

Zone Group	Ch #	Function	Channel Name/Trunked Radio System Talkgroup	Assignment	RX Freq	RX Tone/NAC	TX Freq	TX Tone/NAC	Mode (A,D, or M)	Remarks
	1	TACTICAL	TAC 1	DIV A	(b)(7)(F)				A	
	2	TACTICAL	TAC 2	DIV F/H/K					A	
	3	TACTICAL	TAC 3	DIV L/N					A	
	4	TACTICAL	TAC 4	DIV R/W					A	
	5	TACTICAL	TAC 5	DIV Z					A	
	6	TACTICAL	TAC 6	NOT ASSIGNED					A	
	7	TACTICAL	STRC TAC						A	STATE FIRE NET
	8	COMMAND	COMMAND 8	NOT IN SERVICE					A	LOCATED ON STONEY RIDGE
	9	COMMAND	COMMAND 9						A	LOCATED ON HALLS RIDGE LINKED TO CMD 10, 11 & 12
	10	COMMAND	COMMAND 10						A	SWEET SPRINGS MTN. LINKED TO CMD 9, 11 & 12
	11	COMMAND	COMMAND 11						A	RAIDER RIDGE LINKED TO CMD 9,10 & 12
	12	COMMAND	COMMAND 12	DIV F/H/K					A	LOCATED ON HIGH HILL. LINKED TO CMD 9, 10 & 11
	13	AIR TO GROUND	A/G PRIMARY	BEACHIE CREEK					A	BEECHIE PRIMARY AND MEDICAL A/G
	14	TACTICAL	ODF REDNET	INTEROPERABILITY					A	ODF INTEROPABIL
	15	AIR TO GROUND	VMED28	BEACHIE CREEK					A	UNASSIGNED
	16	AIR GUARD	AIR GUARD						A	EMERGENCY AIRCRAFT CONTACT

5. Special Instructions: Call Communications on Command or (b)(6) for Line Orders

6. Prepared By (Communications Unit Leader)	Name: JEFF KEENER COML	Signature:
ICS 205	IAP Page	Date/Time: 10/03/2020 2020

INCIDENT RADIO COMMUNICATIONS PLAN (ICS 205)

Controlled Unclassified Information//Basic

1. Incident Name:	2. Date/Time Prepared:	3. Operational Period: DAY	
BEACHIE IA	Date: 10/03/2020 Time: 2020	Date/Time From: 10/04/2020 0700 SUN	Date/Time To: 10/04/2020 1900 SUN

4. Basic Radio Channel Use:

Zone Group	Ch #	Function	Channel Name/Trunked Radio System Talkgroup	Assignment	RX Freq	RX Tone/NAC	TX Freq	TX Tone/NAC	Mode (A,D, or M)	Remarks
1	1	TACTICAL	PROJ MDL	IA	(b)(7)(F)				A	WILLAMETTE NF TAC
1	2	TACTICAL	ODF RED NET	IA					A	ODF TACTICAL
1	3	COMMAND	WIF COFFIN MTN	IA					A	WIR RPTR 8 MILES SE OF DETROIT
1	4	COMMAND	WIF COUGAR	IA					A	WIF RPT 19 MILES NE OF SWEET HOME
1	5	COMMAND	WIF HUSS RIDGE	IA					A	WIF RPTR 27 MILES EAST OF SWEET HOME
1	6	COMMAND	ODF SCT	IA					A	ODF RPTR 6 MILES WEST OF SWEET HOME
1	7	COMMAND	ODF COUGAR	IA					A	ODF RPTR 19 MILES NE OF SWEET HOME
1	8	COMMAND	BEACHIE CMD 8	NOT INSTALLED					A	OUT OF SERVICE
1	9	COMMAND	BEACHIE CMD 9	IA					A	LOCATED ON HALLS RIDGE LINKED TO CMD 10, 11 & 12
1	10	COMMAND	BEACHIE CMD 10	IA					A	SWEET SPRING MT LINKED TO CMD 9, 11 & 12
1	11	COMMAND	BEACHIE CMD 11	IA					A	RAIDER RIDGE LINKED TO CMD 9, 10 & 12
1	12	COMMAND	BEACHIE CMD 12	IA					A	HIGH HILL LINKED TO CMD 9, 10 AND 11
1	13	AIR TO GROUND	BEACHIE A/G PRIMARY	BEACHIE CREEK					A	BEACHIE PRI A/G
1	15	AIR TO GROUND	VMED 28	IA					A	MEDICAL EVACUATION A/G
1	16	AIR GUARD	AIR GUARD	IA					A	EMERGENCY AIRCRAFT CONTACT

21

5. Special Instructions:

6. Prepared By (Communications Unit Leader)	Name: JEFF KEENER COML	Signature:
ICS 205	**IAP Page**	Date/Time: 10/03/2020 2020

Riverside/Beachie Creek Fire Safety Message:

"A minute focused on safety can last a lifetime..."

Operations on October 4, 2020

Can you focus on staying focused?

See IRPG pages XI

- **Low Awareness Level**
  Unfamiliar (or OVER familiar) with one area, conditions, equipment in use, tactics, foggy conditions, etc.
- **Distraction from Primary duties**
  Task monotony, "day job" or personal/home items,
- **Fatigue**
  Multiple fire assignments, not enough sleep, poor nutrition, shorter daylight length
- **Stress Reactions**
  Communication breaks down: complacency with "quiet" pace of the fire
  Target fixation: locking into a course of action whether it makes sense or not
  Focusing on small tasks: ignoring big picture (overhead hazards, traffic....)
  Accepting increased risk: as you reach completion of task (mop up farther in...)
- **Hazardous Attitudes**
  Invulnerable: "That can't happen to us"
  Impulsive: Do SOMETHING even if it's wrong
  Macho: Trying to impress or prove something
  Complacent: Just another routine day
  Group Think: Don't speak up, question or disagree

Mix it up to add energy and engagement back into you day. Try to find the new/different things to draw attention away from change blindness.

The things that lead up to accidents happen slowly- the accident happens fast.

COVID-Complacency Check:

Did you know there are nearly 500 people assigned to these two fires?

Make sure you aren't falling into old patterns while in camp, at briefings and on the line! Mask up & space out!

Do it for you, for your family and for all of us.

Stay COVID Aware! Everyone will thank you!

1*

Omnis Cedo Domus

Make it a Safe Day, from your Safety Team:

Jen Rabuck, Kevin Boness, Bob Habeck, Pete To,
Kris Croddy, James Rourkes, Steve Davis & Mike Starr

Resource Advisor (READ) Message

1. Helicopter buckets must be cleaned prior to dipping out of water sites on the Willamette and Mt Hood National Forests when coming from sites off these Forests. Buckets cleaning is not required if dipping between sites on the Forests. Only approved sites shown on the operation maps may be used for dipping without Agency Administration Approval unless lives or property are imminently threatened.

2. Use fish screens on pumps drawing water out of anadromous fish streams. Resource Advisors will work with divisions to identify these streams and get screens to the pump operators.

3. Weed Washing is required when checking in and when demobbing from the Incident. The weed washes are located in the Purple Parking Lot at Chemeketa Community College and Mill Creek Staging.

4. On Forest Service roads, a bridge inspection by a qualified engineer is needed prior to putting heavy equipment on bridges that have come in contact with fire. This inspection is needed regardless of how sound the bridge appears. Contact the Resource Advisors to schedule this. This inspection includes:
    a. Concrete bridges that have had substantial fire;
    b. Steel bridges that have had any fire on them; and
    c. Wood bridges that had fire and are still standing.

5. Do not use tracked equipment on paved roads, including FS Road 46, unless the tracks are street-approved.

6. As the fire diminishes, we will begin to encounter artifacts exposed by fire. These can be anything from old bottles and cans to arrowheads. If you encounter artifacts, take pictures, record the location and report them to the REAFs. Do not remove any artifacts. These are reminders of the people that use to live here and can tell us important information about how they lived.

Riverside Fire & Beachie Creek Fire
Virtual Timekeeping Finance Message

PLEASE CONTINUE TO COMMUNICATE WITH FINANCE VIA THE ORIGINAL FIRE YOU WERE ORDER FOR

Fire Name: Riverside Fire	**Fire Name:** Beachie Creek Fire
Fire Number: OR-MHF-000859	**Fire Number:** OR-WIF-200299
Accounting Code: (b)(4)	**Accounting Code:** (b)(4)
Finance Email: 2020.riverside.finance@firenet.gov	**Finance Email:** 2020.beachiecreek.finance@firenet.gov
Finance Phone #: (b)(6)	**Finance Phone #:** (b)(6)

Please submit your documentation using the QR code or email addresses below:

Note: Email subject line must include one of the following: CTR, Time, or Shift Ticket

Fire Name: Riverside Fire	**Fire Name:** Beachie Creek Fire
Finance Email: 2020.riverside.finance@firenet.gov	**Finance Email:** 2020.beachiecreek.finance@firenet.gov

Riverside/Beachie Creek Fire Demob Instructions

Follow these steps in the order below:

☐ 1. Email crew **time** and **equipment** shift tickets to 2020.riverside.finance@firenet.gov for Riverside resources
or
2020.beachiecreek.finance@firenet.gov for Beachie Cr resources

☐ 2. Inspections are only required for contractors that have damage and want to make a claim. The inspection is optional for agency resources. Inspections are available at Mill Staging (760 Hwy 224; Estacada) or Beachie Creek ICP (4000 Lancaster N.E.; Salem). If you get an inspection, **Scan the QR code** at the time of inspection.

☐ 3. **Weed wash** is required for all vehicles and equipment that has been within any Division. Weed wash stations are located at Mill Staging (760 Hwy 224; Estacada) and Beachie Creek ICP (4000 Lancaster N.E.; Salem). Please work with Weed Wash Technicians to Scan QR code and make the process as efficient as possible.

☐ 4. Return any items you checked out from **Supply** and/or **Communications.**

☐ 5. Email any evaluations or training documentation to: 2020.riverside.dmob@firenet.gov

☐ 6. Call the **Demob Unit** at (b)(6)

☐ 7. **Finance** will call you to arrange completion of financial documents. After you are done you may start your travel.

RIVERSIDE FIRE TENTATIVE DEMOB LIST

10/04/2020

CREWS

C-42	0730	(HC2I)	HC2I NORTH COLUMBIA DNR
C-46	0800	(HC1)	BAKER RIVER IHC

OVERHEAD

O-247	0800	(COMT)	SHAWN DEMPSEY
O-298	0900	(DECK)	ALFRED ABREU
O-154	0900	(HEQB)	ROBERT SMITH
O-297	0915	(HEBM)	KYLE JOHNSON
O-124	0915	(FELB)	AARON PEDERSEN
O-320	0930	(HECM)	KEVIN DUGAN
O-323	0945	(HEQB)	ERIC OIEN
O-335.65	1000	(EQTR)	GABBY CASPER
O-73	1400	(SOFR)	JAMES ROURKS
O-137	1800	(TFLD)	BYRON JAMES HAIRE III

10/05/2020

EQUIPMENT

E-219	0920	(AMBU)	AMBU OLYMPIC AMBULANCE
E-221	0930	(FORW)	FORW MILLER TIMBER
E-248	0940	(ENG6)	ENG6 E644 ENGINE #4730
E-118	0950	(ENG3)	ENG3 WA-OWF 341
E-128	1000	(ENG6)	ENG6 ALDER CREEK FIRE

OVERHEAD

O-299	0840	(HMGB)	JOHN TOELLE JR
O-318	0850	(HMGB)	CASEY HEINZ
O-319	0900	(AADM)	KAREN SCHROYER
O-293	0910	(THSP)	TONY PARISE

10/06/2020

OVERHEAD

O-179	1800	(EQTR)	CRISTINA MATTESON

10/07/2020

OVERHEAD

O-228	0900	(EMTF)	BILL BARNES
O-252	0910	(THSP)	WILLIAM WATTS
O-227	0915	(EMTF)	NATHAN SCHAEFFER
O-335.13	0920	(LOFR)	DAN SHOUN
O-340	0930	(READ)	ERIN KIDWELL

BEACHIE CREEK FIRE TENTATIVE DEMOB LIST

10/04/2020

OVERHEAD

O-434	0745	(SOFR)	JONATHAN BOE
O-437	0800	(HMGB)	JAMES DUNN
O-441	0815	(HMGB)	JEAN-LUKE ANKNEY
O-444	0830	(TFLD)	REGGIE ANTONIO
O-95	1700	(PIO2)	BERNARDO PINEDA
O-430	1700	(SCKN)	KIMBERLY MAHANES
O-518	1900	(THSP)	MADY HERMANN
O-511	2000	(THSP)	ESMERALDA BRACAMONTE

10/05/2020

EQUIPMENT

E-135	0730	(ENG6)	PIKE-SAN ISABEL NF ENGINE

OVERHEAD

O-442		(THSP)	SARAH PRITCHETT
O-24	0740	(REAF)	ERIC GJONNES
O-95	0750	(PIO2)	BERNARDO PINEDA
O-339	0800	(FFT2)	CASSANDRA MILLER
O-413	0810	(TFLD)	DORIAN SOLIZ
O-443	0830	(REAF)	JASON NEZ
O-463	0840	(EMTP)	HIGHLAND FIRE DEPT MED TEAM
O-557	1700	(FOBS)	JIM MALONEY
O-551	1700	(SOF2)	PETER TO

10/06/2020

OVERHEAD

O-9	0815	(EQPM)	ANDREW LELAND
O-324	0830	(SOF2)	KRIS CRODDY
O-245	0830	(FFT1)	CORBIN MURPHY
O-136	0845	(FMOD)	GROUND ZERO TIMBER FALLERS
O-426	0845	(HMGB)	CASEY SANDUSKY
O-485	0900	(FMOD)	BROTHERS FIRE LLC
O-137	0900	(FMOD)	GROUND ZERO TIMBER FALLERS
O-494	0915	(HECM)	CORY GEISLER
O-287	1800	(HECM)	KEVIN WALLNER

10/07/2020

CREWS

C-7	0730	(HC2I)	SANTIAM RIVER IA CREW 401

OVERHEAD

O-451	0730	(EMTF)	CHLOETA FIRE LLC
O-484	0740	(FMOD)	TOP NOTCH TREE SERVICE
O-495	0750	(DIVS)	WILLIAM DAVID
O-497	0800	(HEQB)	DAVID ORTLUND
O-498	0810	(HEQB)	SEAN WISHART
O-505	0820	(HEQB)	CODY HUNTER
O-370	0830	(THSP)	BILL PRIEBE
O-506	0840	(HEQB)	DAVID NEYDLIN
O-394	0850	(THSP)	ANDREW JENSEN

TRAINEE MESSAGE

AGENCY AND COOPERATOR TRAINEES: If you have not already filled out an Incident Trainee Data Form, please use the QR code below to check-in. If you are a trainee with an open assignment on Beachie Creek of Riverside, please see me in advance of your DEMOB date to finalize your documentation. If you have any questions please feel free to call, text, email or drop in.

Steve Erkelenz TNSP(t)

ICP Room 106

(b)(6)

Human Resource Message

Riverside and Beachie Creek Fires
Positive Work Environment
October 4, 2020

Inappropriate behavior is <u>any</u> behavior that is counter-productive to getting the work done.

Other forms of harassing behavior may have the effect of creating an intimidating, hostile, or offensive work environment. It has the purpose or effect of interfering with a person's work performance. It can create a hostile work environment.

It may not be illegal, but it is not acceptable.

Supervisors are responsible for monitoring for inappropriate behavior and addressing it. They should stop inappropriate behavior; prevent reoccurrences; and follow up with corrective action.

Should you need any help or guidance, the HRSP will be glad to assist you.

Remember, what you permit, you promote.

Mary Rourke (b)(6) and Jacquelyn Oakes (b)(6)
Human Resource Specialists
Located in Building 5, Room 249, top of the stairs

Riverside/Beachie Creek Phone List	
Public Information	206-735-1271 206-735-6429
Human Resources	(b)(6)
Safety	
Medical	
Operations	
Air Operations	
Logistics	
Communications – Riverside	
Communications – Beachie Creek	
Ordering	
Facilities	
Supply	
Ground Support	
Finance	
Plans	
Demob	
Resources	
Check-in	
Weather	

ACTIVITY LOG (ICS 214)

1. Incident Name:	2. Operational Period: Date From: Time From:	Date To: Time To:
3. Name:	4. ICS Position:	5. Home Agency (and Unit):

6. Resources Assigned:

Name	ICS Position	Home Agency (and Unit)

7. Activity Log:

Date/Time	Notable Activities

8. Prepared by: Name: _____ Position/Title: _____ Signature: _____

ICS 214, Page 1 Date/Time: _____

Prevention and Management of COVID-19 During Wildland Fire Operations

Keep yourself and your peers safe by practicing these measures whenever possible

Practice Social/Physical Distancing

- Do not gather in groups or shake hands.
- Hold necessary meetings outside and maintain a social distance of 6 feet at a minimum.

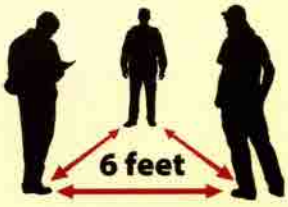

- Use radios, remote units, and virtual technology for communications as much as possible.

- Establish smaller spike camps to insulate crews/modules from each other and outside personnel and resources (Module as One).

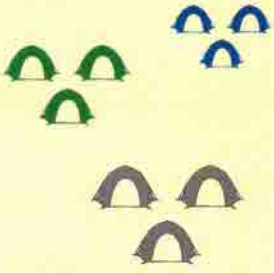

- Keep newly onboarded crewmembers separate for 2 weeks.
- Create separate spaces in offices and housing and stagger work hours.

- Wear cloth face coverings and practice hand hygiene when riding in vehicles or coming into contact with outside resources, personnel, or the general public.

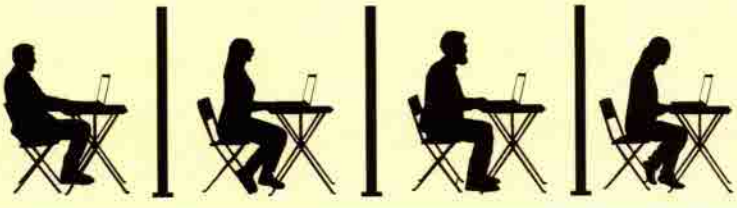

Clean and Disinfect

- Clean and disinfect shared areas and high touch surfaces in workplaces, vehicles, and housing at regular intervals.
- Use appropriate PPE and follow product label instructions when cleaning and disinfecting.

- Do not share dishes, drinking glasses, cups, eating utensils, towels, or bedding without appropriately sanitizing them.
- Minimize equipment sharing, disinfect equipment, and wash/sanitize hands before and after use.

Maintain a Healthy Workforce

- Monitor your own health and maintain awareness of symptoms.
- Prioritize rest, proper hydration, and nutrition to reduce cumulative fatigue.
- Practice rigorous sanitation and personal hygiene, including covering coughs and sneezes and washing/sanitizing hands.
- Conduct symptom screening, including temperature checks, at duty stations or on incidents.
- Mitigate smoke exposure whenever possible.
- Assign at-risk individuals to duties that reduce their potential for contracting the illness.

Prevent the Spread of COVID-19

- Separate sick individuals; provide a separate bedroom, bathroom, and essential supplies.
- Sick individuals must wear a face mask or cloth covering over their nose and mouth and maintain a 6-foot distance.
- Seek immediate medical attention if someone develops emergency warning signs for COVID-19.
- Only discontinue isolation after meeting CDC criteria.



Wear Face Coverings/Masks

- Wear cloth face coverings and practice hand hygiene when riding in vehicles or coming into contact with outside resources, personnel, or the general public.
- Cloth face coverings worn over the mouth and nose should be washed with soap and water after each use. Do not use face coverings that are less than 2 layers thick.
- Do not use face coverings or masks with valves.
- Disposable face and surgical masks worn over the mouth and nose should be discarded after one use.
- A face shield does not take the place of a cloth face covering or mask.
- N95 filtering facepiece respirators are PPE and have a close facial fit and efficient filtration of airborne particles.

Other Resources

- Centers for Disease Control and Prevention: *https://www.cdc.gov/coronavirus/2019-ncov/*.
- National Wildfire Coordinating Group: *https://www.nwcg.gov/committees/emergency-medical-committee/infectious-disease-guidance*.

WILDLAND FIRE COVID-19 SCREENING TOOL

Today or in the past 24 hours, have you had any of the following symptoms[4]?

Symptom
Cough more than expected?
Shortness of breath or difficulty breathing?
Fever?
Chills?
Muscle pain outside your normal for firefighting?
Sore throat?
New loss of taste or smell?
* *Take temperature with no-touch thermometer, if available* *

Instructions for Screening

Item	What to Do
If resource has a cough that is more than expected, shortness of breath or difficulty breathing, or any other symptoms listed.	DO NOT MOBILIZE
At Entries: Consider adequate number of personnel needed for screening. Although medical personnel are ideal, screeners do not have to be medically trained. If resource has cough, shortness of breath or difficulty breathing, or any other listed symptoms including fever (over 100.4) at entry.	DO NOT ANNOUNCE Ask individual to step aside and follow the steps below.

Steps to follow
Escort symptomatic individual to isolation area.
Isolation support personnel should begin documentation.
Have symptomatic individual contact Supervisor for further direction.
Notify public health officials.
Have individual transported as appropriate.
Protect and secure any collected Personal Identifiable Information (PII) or Personal Health Information (PHI).

IF YOU EXPERIENCE COVID-19 SYMPTOMS, CONTACT IMMEDIATELY:
BILL GONZALEZ
(b)(6)

[4] Symptoms of Coronavirus
https://www.cdc.gov/coronavirus/2019-ncov/symptoms-testing/symptoms.html

MEDICAL PLAN (ICS 206 WF)

Incident/Project Name	1. Operational Period
Riverside/Beachie Creek Fire	Date/Time **10/4/2020 0700-2100**

2. Ground Ambulance Services

Name	Complete Address	Phone Contact	ALS (ADVANCED LIFE SUPPORT)	BLS (BASIC LIFE SUPPORT)
AMERICAN MEDICAL RESPONSE (AMR)	12438 SE Capps Rd Clackamas, OR 97015	Dial 9-1-1	YES	
CANBY FIRE DISTRICT	221 s. Pine St. Canby, OR 97013	Dial 9-1-1	YES	
LYONS AMBULANCE	11147 MAIN STREET Lyons, OR 97358	Dial 9-1-1	YES	
MOLALLA RURAL FIRE PROTECTION DISTRICT	320 N. Molalla Ave, Molalla, OR 97038	Dial 9-1-1	YES	

3. Air Ambulance Services

Name	Phone / Air to Ground	Capability
Life Flight Call Sign – LIFE FLIGHT 2	Call 9-1-1 1-800-232-0911	Commercial Air Ambulance: Augusta. Advanced Life Support (ALS) RN & Paramedic, Day and Night Capabilities
Short Haul Ship – 3JR	Call Eugene or Columbia Dispatch	Agency short haul ship shared by multiple incidents, available in Sun River, OR

4. Hospitals

Name Complete Address	GPS Datum – WGS 84 Coordinate Standard Degrees Decimal Minutes DD° MM.MMM' N - Lat DD° MM.MMM' W - Long	Travel Times AIR	GRND	Phone	Helipad Yes/No	Level of Care
LEGACY EMANUEL MEDICAL CENTER (All) 2801 N Gantenbein Ave Portland, OR 97227	LAT: 45° 32.516' N LONG: 122° 40.175' W VHF: N/A		95 Min	ER MAIN: (503) 413-1163 ER CHARGE: (503) 413-1163	Yes	Level 1 Trauma Center ABA BURN CENTER
OREGON HEALTH SCIENCE UNIVERSITY HOSPITAL (OHSU) (All) 3181 SW Sam Jackson Park Rd, Portland, OR 97239	LAT: 45° 29.996' N LONG: 122° 41.127' W VHF: N/A		90 Min	ER MAIN: (503) 814-8260	Yes	Level 1 Trauma Center
SALEM HEALTH HOSPITAL 890 Oak Street SE Salem, Or 97301 (B)	LAT: 44 55.57 N LONG: 123 02.01 W VHF: N/A		35 Min	ER MAIN: (503) 674-1400	Yes	Level 2 Trauma Center
SILVERTON HOSPITAL 342 Fairview Street (All) Silverton, OR 97381	LAT: 45 0.276 N LONG: 122 47.418 W VHF: N/A		15 Min	ER MAIN: (503) 251-6168	Yes	Level 4 Trauma Center
PROVIDENCE WILLAMETTE FALLS MEDICAL CENTER 1500 Division St (R) Oregon City, OR 97045	LAT: 45° 21.381' N LONG: 122° 35.188' W VHF: N/A		120 Min	ER MAIN: (503) 657-6742	YES	Level 4 Trauma Center

5. Branch / Division / Group	Area Location Capability	
BRANCH I - DIVS AA/ZZ	EMS Responders & Capability:	**AMBO 9: R. SPOONER - EMPF** **REMS 4: R. PEARSALL – EMTF**
	Medical Emergency Channel:	Command / 911
	ETA for Ambulance to Scene:	ALL TIMES APPROXIMATE
	Air:	10 mins.
	Ground:	60 mins.
	Approved Helispot:	**NONE**

MEDICAL PLAN (ICS 206 WF)

BRANCH 1 – DIVS UU/WW	EMS Responders & Capability	**AMBO 3: S. BANGS - EMPF** **REM 2: C. STENHOUSE – EMTF**	
	Medical Emergency Channel:	Command / 911	
	ETA for Ambulance to Scene:	ALL TIMES APPROXIMATE	
	Air:	10 mins.	
	Ground:	60 mins.	
	Approved Helispot:	**NONE**	
BRANCH I –DIVS F/H/K	EMS Responders & Capability:	**AMBO 1: T. McCABE - EMPF** **REM 3: S. McDOWELL – EMPF**	
	Medical Emergency Channel:	Command / 911	
	ETA for Ambulance to Scene:	ALL TIMES APPROXIMATE	
	Air:	10 mins.	
	Ground:	60 mins.	
	Approved Helispot:	**NONE**	
BRANCH I – DIVS L/N	EMS Responders & Capability:	**UNSTAFFED**	
	Medical Emergency Channel:	Command / 911	
	ETA for Ambulance to Scene:	ALL TIMES APPROXIMATE	
	Air:	10 mins.	
	Ground:	75 mins.	
	Approved Helispot:	**NONE**	
BRANCH II – DIVS A	EMS Responders & Capability:	**AMBO 2: K. MEADE -EMPF** **MEDIC 17: C. ROSE - EMPF** **MEDIC 18: C. WALLACE - EMTF**	
	Medical Emergency Channel:	Command/911	
	ETA for Ambulance to Scene:	ALL TIMES APPROXIMATE	
	Air:	10 mins	
	Ground:	120 mins	
	Approved Helispot:	H-40	H-45
	Lat:	45° 12.38' N	45° 13.43' N
	Long:	122° 6.62' W	122° 0.812' W
BRANCH II – DIVS Z	EMS Responders & Capability:	**MEDIC 12: S. MANN - EMTF** **MEDIC 14: B. BLUE – EMPF** **MEDIC 19: D. BARTEE - EMPF** **MEDIC 20: E. CROSS - EMTF**	
	Medical Emergency Channel:	Command/911	
	ETA for Ambulance to Scene:	ALL TIMES APPROXIMATE	
	Air:	10 mins	
	Ground:	120 mins	
	Approved Helispot:	**NONE**	
BRANCH 11 – DIVS R/W	EMS Responders & Capabilities	**AMBO 4: Z. JOSIPODICH - EMPF** **AMBO 5: E. RONNING - EMPF** **REM I: T. SANDER - EMTF** **MEDIC 13: J. ALDRICH – EMPF**	
	Medical Emergency Channel:	Command/911	
	ETA for Ambulance to Scene:	ALL TIMES APPROXIMATE	
	Air:	10 mins	
	Ground:	120 mins	
	Approved Helispot:	**NONE**	

MEDICAL PLAN (ICS 206 WF)

BRANCH III – DIVS CC/FF/KK/OO/PP/QQ/RR	EMS Responders & Capabilities	**AMBO 10: T. HOWARD - EMPF** **AMBO 20: T. RICHARDS - EMTF** **MEDIC 26: B. HARRIS - EMTF** **MEDIC 24: N. SCHAFFER - EMTF** **MEDIC 25: B. BARNES - EMTF**		
	Medical Emergency Channel:	Command/911		
	ETA for Ambulance to Scene:	ALL TIMES APPROXIMATE		
	Air:	10 mins		
	Ground:	120 mins		
	Approved Helispot:	H-50	H-52	H-60
	Lat:	45° 7.88' N	45° 7.19' N	45° 4.67' N
	Long:	122° 2.00' W	122° 1.08' W	122° 3.437' W
6. Date: 10/3/2020	7. Prepared By (MEDL) JIM POWELL		8. Reviewed By (Safety Officer) – JEN RABUCK	

MEDICAL PLAN (ICS 206 WF)

Medical Incident Report

FOR A NON-EMERGENCY INCIDENT, WORK THROUGH CHAIN OF COMMAND TO REPORT AND TRANSPORT INJURED PERSONNEL AS NECESSARY.

FOR A MEDICAL EMERGENCY: IDENTIFY ON SCENE INCIDENT COMMANDER BY NAME AND POSITION AND ANNOUNCE "MEDICAL EMERGENCY" TO INITIATE RESPONSE FROM IMT COMMUNICATIONS/DISPATCH.

Use the following items to communicate situation to communications/dispatch.

1. CONTACT COMMUNICATIONS / DISPATCH (Verify correct frequency prior to starting report)
Ex: "Communications, Div. Alpha. Stand-by for Emergency Traffic."

2. INCIDENT STATUS: *Provide incident summary (including number of patients) and command structure.*
Ex: "Communications, I have a Red priority patient, unconscious, struck by a falling tree. Requesting air ambulance to Forest Road 1 at (Lat./Long.) This will be the Trout Meadow Medical, IC is TFLD Jones. EMT Smith is providing medical care."

Severity of Emergency / Transport Priority	☐ **RED / PRIORITY 1 Life or limb threatening injury or illness. Evacuation need is IMMEDIATE** *Ex: Unconscious, difficulty breathing, bleeding severely, 2° – 3° burns more than 4 palm sizes, heat stroke, disoriented.* ☐ **YELLOW / PRIORITY 2 Serious Injury or illness. Evacuation may be DELAYED if necessary.** *Ex: Significant trauma, unable to walk, 2° – 3° burns not more than 1-3 palm sizes.* ☐ **GREEN / PRIORITY 3 Minor Injury or illness. Non-Emergency transport** *Ex: Sprains, strains, minor heat-related illness.*	
Nature of Injury or Illness & Mechanism of Injury		*Brief Summary of Injury or Illness (Ex: Unconscious, Struck by Falling Tree)*
Transport Request		*Air Ambulance / Short Haul/Hoist Ground Ambulance / Other*
Patient Location		*Descriptive Location & Lat. / Long. (WGS84)*
Incident Name		*Geographic Name + "Medical" (Ex: Trout Meadow Medical)*
On-Scene Incident Commander		*Name of on-scene IC of Incident within an Incident (Ex: TFLD Jones)*
Patient Care		*Name of Care Provider (Ex: EMT Smith)*

3. INITIAL PATIENT ASSESSMENT: *Complete this section for each patient as applicable (start with the most severe patient)*

Patient Assessment: See IRPG page 106

Treatment:

4. TRANSPORT PLAN:

Evacuation Location (*if different*): (*Descriptive Location (drop point, intersection, etc.) or Lat. / Long.*) Patient's ETA to Evacuation Location:

Helispot / Extraction Site Size and Hazards:

5. ADDITIONAL RESOURCES / EQUIPMENT NEEDS:

Example: Paramedic/EMT, Crews, Immobilization Devices, AED, Oxygen, Trauma Bag, IV/Fluid(s), Splints, Rope rescue, Wheeled litter, HAZMAT, Extrication

6. COMMUNICATIONS: Identify State Air/Ground EMS Frequencies and Hospital Contacts as applicable

Function	Channel Name/Number	Receive (RX)	Tone/NAC *	Transmit (TX)	Tone/NAC *
COMMAND					
AIR-TO-GRND					
TACTICAL					

7. CONTINGENCY: ***Considerations:*** ***If primary options fail, what actions can be implemented in conjunction with primary evacuation method? Be thinking ahead.***

8. ADDITIONAL INFORMATION: *Updates/Changes, etc.*

REMEMBER: Confirm ETA's of resources ordered. Act according to your level of training. Be Alert. Keep Calm. Think Clearly. Act Decisively.

Riverside and Beachie Creek Fires

INCIDENT ACTION PLAN

October 5, 2020

Day Operational Period: 0700-2100

Riverside	Beachie Creek
OR-MHF-000859	OR-WIF-200299
(b)(4)	
NKP2	NFN5

Remote Check-In

Daily COVID-19 Screening

Livestream Briefing

Current Maps & Suppression Repair Plan/Maps

IAP (Password Protected)

FIRE INFORMATION

Phone: (509) 228-7805

INCIDENT OBJECTIVES (ICS 202)

1. Incident Name: Riverside/Beachie Creek Fires	2. Operational Period: Date From: 10/5/2020 Time From: 0700	Date To: 10/5/2020 Time To: 2100

3. Leader's Intent

Success is defined as achieving objectives with the least firefighter exposure necessary. Effectively implement a value-driven strategy that utilizes a mix of tactics, i.e. direct, indirect, point-protection and confinement, when and where the probability of success is high. Adhere to the core values of **Duty**, **Respect** and **Integrity**.

Values at Risk

- Incident personnel and the citizens impacted by the incident
- Rural communities impacted by the incident
- Improved properties and infrastructure
- Federal, State and Private forest resources
- Transportation corridors and Scenic Byways
- Ancestral tribal lands, archaeological, historical and cultural resources
- Designated Wilderness and Wild & Scenic Rivers
- Wildlife and fisheries resources and habitat, to include federally listed species such as northern spotted owl, Coho and Chinook salmon, steelhead and bull trout

Incident Objectives

- Ensure all actions reflect a commitment to firefighter, first responder and public safety through the development of tactical operations that are commensurate with values at risk and have a high probability of success.
- Take appropriate actions to limit the size and duration of the incident to minimize smoke impacts on local communities.
- Use appropriate strategies to minimize impacts of high intensity fire to important natural resource values and other important natural resources.
- Minimize damage to structures, private property, infrastructure, and private forest resources.
- Identify suppression repair needs where containment has been reached and implement actions to address needs per agency specific standards.
- Effectively manage incident costs through the selection and implementation of strategies and tactics that have a high probability of success in meeting objectives.
- Maintain or enhance relationships with, and provide timely and accurate information to cooperating agencies, stakeholders, property owners, public and media on the fire status and incident activities.
- Coordinate with local agencies and support initial attack as requested.
- Employ and enforce recognized Best Management Practices to minimize the spread of COVID and look for ways to enhance COVID mitigation measures.
- Create and maintain a work environment in which people are treated with respect and dignity.

4. Operational Period Command Emphasis:

- Be sensitive to, and minimize, the impacts of your presence in communities, neighborhoods and to individuals affected by the incident.
- Resources will maintain "module of one" separation. Masks will be worn in meetings and briefings, and when interacting in close proximity (less than 6 feet) with individuals.
- Engage the host agencies and resource advisors to effectively protect values and minimize impacts.
- Work to improve mapping to support development of specific repair efforts.
- Support BAER and ESR planning efforts.

5. Incident Action Plan (the items checked below are included in this Incident Action Plan):

☑	ICS 203	☐	ICS 207		Other Attachments:
☑	ICS 204	☑	ICS 208	☑	Safety Message
☑	ICS 205	☐	Map/Chart	☐	Delib. Risk Assessment
☐	ICS 205A	☑	Weather Forecast	☑	Check-in-Demob & Time Processing
☑	ICS 206	☑	Fire Behavior	☑	COVID Information

6. Prepared by: Name: Christy Merritt Position/Title: PSC1 (t) Signature: Christy Merritt

7. Approved by Incident Commander (t): Name: Noel Livingston Signature:

ICS 202	IAP Page _____	Date/Time: 10/04/2020 2100

ORGANIZATION ASSIGNMENT LIST	
1. Incident Name Riverside/Beachie Creek Fires	
2. Date 10/04/2020	**3. Time** 1900
4. Operational Period 10/5/2020 0700-2100	
5. Incident Commander and Staff	
Incident Commander	Noel Livingston, Randy Johnson (t)
Liaison Officer	Ed Lewis, Dan Shoun
Safety Officer	Jennifer Rabuck
Deputy Safety Officer	Kevin Boness
Information Officer	Celeste Prescott, Shannon O'Brien (t), Katy O'Hara (t)
Human Resources	Jacquelyn Oakes, Mary Rourke
6. Agency Representative	
USFS Riverside/Beachie Cr AA	Dave Warnack
USFS Riverside AREP	Stefani Spencer
USFS Beachie Creek AREP	Slater Turner
Bureau of Land Mangement	John Huston
Oregon Dept. of Forestry AA	Mike Cafferata
BAER Team Liason Riverside	Todd Reinwald
BAER Team Liason Beachie Cr	Zack Spears
7. Planning Section	
Chief	Mike Burnett, Nathan Jeffries (virtual), Christy Merritt (t)
Resource Unit Leader	Angie Simpson, John Donahue, Christy Dahlen (t)
Situation Unit Leader	Chris Buhrig, Ben Kendall (t)
Demobilization Unit Leader	Ed Morgan
Documentation Unit Leader	Joey Kosiorowski (t)
GIS Specialist	Alicia Beat, Russell Slaton, Kevin Green (Virtual), Jason Duke (virtual), Lindsey Kiesz (t)
Fire Behavior Analyst	Jason McGovern
Incident Meteorologist	Steve Bodnar
Training Specialist	Stephen Erkelenz (t)
Status Check-In	Makensie Forsyth (t), Will Henderson (t)
8. Logistics Section	
Chief	Cindy Wedekind, Kelly Jennings, Michael Dunn, Dave Willis (t)
Supply Unit Leader	Benjamin Hauck
Facilities Unit Leader	Bob Bender
Medical Unit Leader	Jim Powell
Food Unit Leader	Ree Ella von Borstel
Ground Support Unit Leader	Eric Turbeville
Receiving Manager	Carlos Santillana
Security Manager	Regan Eivers
Communication Unit Leader	Jeffery Keener, John Moulder
INCM	Bill Atchley
Communications Tech	Aimee Hoefs
Ordering Manager	Geoffrey Tweed, Dustin Totten (t)
Computer Tech. Specialist	Brian Lamb, Juana Hernandez (t), Abby Baur (t)

9. Operations Section	
Field Ops Chief Riverside	Nathan Goodrich
Field Ops Chief Beachie Cr	Cody Rohrback, Shane Hardee (t)
Operations Chief – Planning	Hans Redinger, Russ Hamilton (t)
a. Branch I	
Branch Director	James Osborne, Tim Barnett (t)
Division AA/ZZ	James Purswell, Jeff Weer (t)
Division UU/WW	Bob Johnson, Chad Lauer (t)
Division F/H/K	Jason Lyman
Division L/N	Unstaffed
b. Branch II	
Branch Director	Steve Anderson, Jess Bohnsack (t)
Division A	Jeremiah Marsh, Andy Hayes (t)
Division Z	Bil David
Division R/W	Tim Boyce
c. Branch III	
Branch Director	Scott Smith, Ron Simpson (t)
Division CC/FF/KK/MM	Ron Adams
Dicision OO/PP/QQ/RR	Staffed by Lionshead Fire
d. Groups/Other	
READ	Leads - Martina Kell, Darin Neff, Joe Doerr
BEAR Team Leader	John Chatel (Riverside), Peggy Fisher (Beachie Creek)
e. Air Ops Branch	
Air Operations Director	Doug Ledgerwood
10. Finance Section	
Chief	LuAnn Grover, Melissa Swain
Time Unit Leader	Helen Pass
Cost Unit Leader	Kay High (virtual)
Procurement Unit Leader	Leslie Solberg (virtual)
Contract Project Inspector	Thomas Thompson, Jasin Fulwyler
Equipment Time Recorder	Tee Voigt, Beth Hartwood, Natalie Wabaunsee, Hannah Hulse, Cristina Matteson
Personnel Time Recorder	Kevin Gu, Helen Fortune (virtual)
Prepared By	
John Donahue, RESL	

Beachie Creek/Riverside
Fire Weather Forecast

FORECAST NO: 31
PREDICTION FOR: Monday
SHIFT DATE: Oct 5, 2020
ISSUED: 1900, Oct 4, 2020
UNIT: Willamette NF/BLM/ODF/ Mt Hood National Forest

Incident Meteorologist: Steve Bodnar

Please call, text, or email obs to:
(b)(6) / stephen.bodnar@noaa.gov

DISCUSSION: High pressure rebuilds off the coast Monday then slides inland Tuesday and Wednesday bringing a continuation to the dry weather and next warming trend. Humidity recoveries will generally be good in the lower elevations but moderate to poor on the mid and upper slopes. Winds will be light with a general north to northeast direction Monday then east Tuesday. On Monday, some breeziness will be found through the Willamette Valley and brushing the western perimeters of the fires. Gusts to 15 mph will be possible in these locations. This could also impact north to south aligned drainages east of Fish Creek. Winds continue to weaken on Tuesday with most areas transitioning to purely terrain driven.

SUNDAY *(Today)*:

Weather: Areas of low clouds and fog around ICP and Helibase, otherwise mostly sunny.
Max Temperatures: **68-75F**
Min Humidity: **45-60% Valleys, 17-28% Ridgetops**
20 Foot Winds:
VALLEYS – Upslope/upvalley 3-6 mph. Western perimeter closest to I-5 corridor and Fish Creek Drainage and eastward of Riverside: north to northeast 4 to 9 mph…gusts 13-15 mph
RIDGES – North to northeast 5 to 9 mph.
Afternoon Mixing Height: 500-1200 feet AGL.
Transport Wind: North 5 to 8 mph.
LAL: **1** **Chc Wetting Rain (0.25"): 0%**
Inversions: Moderate to strong valley inversions lifting 1200-1300.

MONDAY NIGHT:

Weather: Mostly clear. Areas of smoke along Highway 22 near Detroit Lakes.
Min Temperatures: **48-55F Valleys. 60-64F Ridgetops.**
Max Humidity: **70-90% Valleys. 25-35% Ridgetops.**
20 Foot Winds:
VALLEYS – Drainage winds 1-4 mph.
RIDGES – East 6 to 12 mph gusts to 18 mph.
LAL: **1** **Chc Wetting Rain (0.25"): 0%**

TUESDAY:

Weather: Hazy in the valleys, otherwise mostly sunny. Areas of smoke near Detroit Lakes.
Max Temperatures: **70-77F**
Min Humidity: **45-60% Valleys, 20-35% Ridgetops**
20 Foot Winds:
VALLEYS – Upslope/upvalley 3 to 7 mph.
RIDGES – Variable to east 4 to 8 mph.
LAL: **1** **Chc Wetting Rain (0.25"): 0%**

Extended Outlook (Wednesday - Saturday):

The ridge axis shifts inland Wednesday and Thursday with increasing southwest flow. Wednesday will remain warm and dry then cooler conditions and increasing clouds arrive Thursday. The first threat for light showers will be on Friday with a low probability for wetting rains. The main focus for wetting rains will be Friday night into Saturday with showers lingering into Sunday. Southwest wind gusts could be around 30 mph. Highs 55-70F (coolest Saturday). Min Humidity: 45-65% Wednesday then 65-80%. Overnight lows 49-56F. Max humidity 75-100% except 30-40% Wednesday morning in the mountains.

Rain Outlook:
Chance showers October 9th. Rain likely October 10th –11th. Rainfall amounts 0.50-1.00". **Confidence - Moderate**
Chance of showers October 12-18th. **Confidence in timing and rainfall amounts – Low to Moderate**

FIRE BEHAVIOR FORECAST

FORECAST NUMBER: 25	**TYPE OF FIRE:** Wildland
FIRE NAME: Riverside-Beachie Creek	**OPERATIONAL PERIOD:** October 5, 2020
DATE ISSUED: October 4, 2020	**TIME ISSUED:** 2000
UNITS: OR-MHF, OR-WIF	**SIGNED:** Jason McGovern **Fire Behavior Analyst (FBAN)**

WEATHER SUMMARY: See detailed Fire Weather Forecast in IAP

Continued warm, dry, inversion moderating, increased winds

FUELS:

Fuel types consist of mixed conifer, grass and shrub fields with numerous snags and heavy dead and down. Private lands have various aged conifer plantations, NFS lands and upper elevations transition to mature timber with significant snag component. Live fuels are dormant, grasses are cured and both may contribute to fire spread with forecasted drying trend. Previous management and multiple ownerships contribute to many fuel type changes, including residual activity fuels (slash). Grass fuels and lichens may become available to support spread as rh falls below 25%.

Expected Fine Dead FM: 6-9 % **1000 Hr. FM:** 16-20%

EXPECTED FIRE BEHAVIOR: ***Based on the Warmest, Driest, Windiest Conditions Forecasted***

Maximum Spotting Distance	**Fuel Type/Model**	**Maximum Rate of Spread (chains/hour)**	**Maximum Flame Length (feet)**
<0.20 **Probability of Ignition** <30-50 % **Expect low to moderate fire behavior**	Timber/shrub understory Timber litter – TU1, TL5, TL8, TU5	<3 ch/hr <3 ch/hr	<4 ft <4 ft
	Grass/Shrub GS2, SH1	<1 ch/hr <1ch/hr	2 ft 2 ft

GENERAL/Potential:

DAY: Drying trend continues across all divisions; fire activity will be consistent with previous shift. Fuels conditions are near the 80th percentile and some low rates of spread are likely on the indirect perimeter. Fire behavior will be limited to creeping and smoldering with some flanking. Large logs and unsheltered areas will continue to retain heat and support creeping/smoldering and increased smoke production. Unsheltered fuels will have greater spread and flame lengths <4 feet. Expect increased smoke production and new hot areas to continue to show in the afternoon with low Rh and continued drying, East of Detroit. Snags and downed logs (especially old trees with defects, broken tops etc...) will support greater flame lengths in the unsheltered fuels. Expect increased activity and smoke production today.

SPECIFIC:

Riverside All Divisions: In heavy fuels, logs, stumps, duff and unsheltered upper slopes/ridges expect the fire to continue smoldering/creeping/flanking. Isolated hot areas interior will continue to consume. Recent clearcuts, lichens and cured grasses as well as timber litter have dried back out and will support spread in areas of continuous dead/down fuels. Expect low spread.

Beachie Creek All Divisions: Expect low fire behavior with smoldering, creeping, flanking and a little more spread in unsheltered fuels with terrain influence. At elevations above 3000 feet lichen may contribute to torching if rh falls below 25%. Indirect line on NFS lands will have the most potential for activity, heavy fuels will continue to consume and with low rates of spread. Wind influenced spread in un-sheltered areas, particularly south aspects above 3000 feet. Potential for torching increases with elevation on the indirect portions. Deadhorse Mt and Bull of the Woods will continue to be more active with flanking fire and increased smoke production.

Initial Attack: IA is not expected. However, pay attention to recent clearcuts and grass fuels in the lower elevations or other unsheltered fine fuels.

AIR OPERATIONS:

Fog may impact air operations in the early morning, especially in the major drainages and below 2000 feet.

SAFETY:

The heavy fuels are not affected by a drop in temperature and rise in RH. The fire is still a threat to your safety if you stop paying attention to your work environment. Wind increases and changes direction. Make sure you are watching the skies and relaying any changes in winds that could make your day interesting.

1. BRANCH	2. DIVISION/GROUP	DIVISION ASSIGNMENT LIST
I	AA/ZZ	ICS-204

3. INCIDENT NAME	4. OPERATIONAL PERIOD
RIVERSIDE/BEACHIE CREEK	Date: 10/05/2020 0700-2100

OPERATIONS PERSONNEL

BRANCH DIRECTOR: JAMES OSBORNE / TIM BARNETT (T)	DIVISION/GROUP SUPERVISOR: JAMES PURSWELL 10/7/ JEFF WEER (T)10/7
BRANCH SAFETY OFFICER: BOB HABECK	AIR OPERATIONS BRANCH DIRECTOR: DOUG LEDGERWOOD

RESOURCES ASSIGNED THIS PERIOD

STRIKE TEAM/TASK FORCE/RESOURCE DESIGNATOR		Last Shift	LEADER	NUMBER PERSONS	DROP OFF POINT/TIME	PICK UP POINT/TIME
HC2IA DEVILS RIDGE	C-23R	10/12	Willie Coleman	19	ICP / 0700	ICP / 2100
TFLD (T)	O-384R	10/9	Shaun Mullins	1	ICP / 0700	ICP / 2100
ENG6 WEST COAST WILDLAND	E-30R	10/8	Keith Hergert	3	ICP / 0700	ICP / 2100
ENG6 RAINIER WILDFIRE	E-282R	10/17	Michael Sutton	3	ICP / 0700	ICP / 2100
DOZ OUTBACK WILDFIRE	E-10R	10/8	Todd Haley	2	ICP / 0700	ICP / 2100
EXCA2 MCNEALY EXCAVATION	E-251R	10/9	Joey Bratton	2	ICP / 0700	ICP / 2100
EXCA3 TD WATERDOG	E-272R	10/16	Roger Huffsmith	2	ICP / 0700	ICP / 2100
AMBU AMBULANCE 9	E-233R	10/14	Roby Spooner	2	ICP / 0700	ICP / 2100

CONTROL OPERATIONS:

Task:
1. Continue mop-up where appropriate commensurate with values at risk.
2. Cold trail and hot spot along fires edge.
3. Repair primary and secondary lines.

Purpose:
1. Prevent loss or damage to private property and structures.
2. Tie control line into cold black sections of the fire perimeter.
3. Keep fire from impacting private lands.
4. Utilize repair to minimize hydrological events.

End State:
1. Complete all mop up and repair as necessary to leave division in patrol status.

SPECIAL INSTRUCTIONS:

Resource advisors will be operating in multiple divisions. They will check in and out with DIVS each time they enter and exit that division. Weyerhauser resources are available if needed. Contact Mark Allsup a (b)(6) Support IA as requested.

FUNCTION		FREQUENCY Rx	FREQUENCY Tx	CHAN	FUNCTION		FREQUENCY Rx	FREQUENCY Tx	CHAN.
Tactical	TAC 1	(b)(7)(F)		1	A/G Primary	A/G 12	(b)(7)(F)		12
Command	Command 9			9					
Mutual Aid	RED NET			15	AIR GUARD	AIR GUARD			16

PREPARED BY (RESOURCE UNIT LEADER)	APPROVED BY (PLANNING SECTION CHIEF)	DATE	TIME
ANGIE SIMPSON (T)	CHRISTY MERRITT (T) Christy Merritt	10/04/2020	2100

1. BRANCH	2. DIVISION/GROUP	DIVISION ASSIGNMENT LIST
I	UU/WW	ICS-204

3. INCIDENT NAME	4. OPERATIONAL PERIOD
RIVERSIDE/BEACHIE CREEK	Date: 10/05/2020 0700-2100

OPERATIONS PERSONNEL

BRANCH DIRECTOR: JAMES OSBORNE / TIM BARNETT (T)

BRANCH SAFETY OFFICER: BOB HABECK

DIVISION/GROUP SUPERVISOR: BOB JOHNSON 10/7 / CHAD LAUER (T) 10/8

AIR OPERATIONS BRANCH DIRECTOR: DOUG LEDGERWOOD

RESOURCES ASSIGNED THIS PERIOD

STRIKE TEAM/TASK FORCE/RESOURCE DESIGNATOR		Last Shift	LEADER	NUMBER PERSONS	DROP OFF POINT/TIME	PICK UP POINT/TIME
TFLD	O-386R	10/12	Brian Pitts	1	ICP / 0700	ICP / 2100
TFLD (T)	O-438R	10/13	Michael Dake	1	ICP / 0700	ICP / 2100
ENG4 HI COUNTRY	E-33R	10/15	Taryn Thomas	3	ICP / 0700	ICP / 2100
ENG6 LATE SUMMERS	E-131R	10/15	Brad Peters	3	ICP / 0700	ICP / 2100
HEQB (T)	O-575B	10/13	Mathias Cusion	1	ICP / 0700	ICP / 2100
EXC3 OWENS FREIGHT	E-273R	10/16	Tyler Hargis	2	ICP / 0700	ICP / 2100
EXC3 EHLERS INC	E-286R	10/18	Brad Hansen	2	ICP / 0700	ICP / 2100

CONTROL OPERATIONS:

Task:
1. Identify primary and secondary containment lines ready for repair.
2. Patrol and mop-up area that threaten values at risk.

Purpose:
1. Protect values at risk.
2. Utilize repair to minimize impact on landscape.

End State:
1. Complete all mop-up and repair necessary to leave in patrol status.

SPECIAL INSTRUCTIONS:

Resource advisors will be operating in multiple divisions. They will check in and out with DIVS each time they enter and exit that division. Weyerhauser resources are available if needed. Contact Mark Allsup at (b)(6) Support IA as requested.

FUNCTION		FREQUENCY Rx	FREQUENCY Tx	CHAN	FUNCTION		FREQUENCY Rx	FREQUENCY Tx	CHAN.
Tactical	TAC 6	(b)(7)(F)		6	A/G Primary	A/G 12	(b)(7)(F)		12
Command	Command 10			10					
Mutual Aid	RED NET			15	AIR GUARD	AIR GUARD			16

PREPARED BY (RESOURCE UNIT LEADER)	APPROVED BY (PLANNING SECTION CHIEF)	DATE	TIME
ANGIE SIMPSON (T)	CHRISTY MERRITT (T) Christy Merritt	10/04/2020	2100

1. BRANCH	2. DIVISION/GROUP	DIVISION ASSIGNMENT LIST
I	F/H/K	ICS-204

3. INCIDENT NAME	4. OPERATIONAL PERIOD
RIVERSIDE/BEACHIE CREEK	Date: 10/05/2020 0700-2100

OPERATIONS PERSONNEL

BRANCH DIRECTOR: JAMES OSBORNE/TIM BARNETT (T)

BRANCH SAFETY OFFICER: BOB HABECK

DIVISION/GROUP SUPERVISOR: JASON LYMAN 10/7

AIR OPERATIONS BRANCH DIRECTOR: DOUG LEDGERWOOD

RESOURCES ASSIGNED THIS PERIOD

STRIKE TEAM/TASK FORCE/RESOURCE DESIGNATOR		Last Shift	LEADER	NUMBER PERSONS	DROP OFF POINT/TIME	PICK UP POINT/TIME
TFLD	O-385R	10/8	Sami Schinnell	1	ICP / 0700	ICP / 2100
ENG4 OR-WIF	E-147B	10/14	Zach Wagner	4	ICP / 0700	ICP / 2100
ENG6 FIRST STRIKE	E-75B	10/8	Jeremy Slifer	3	ICP / 0700	ICP / 2100
ENG6 COHO FORESTRY	E-169B	10/8	Lonnie Harrison	2	ICP / 0700	ICP / 2100
ENG6 CROWN CHASER	E-231B	10/17	Brad Cole	2	ICP / 0700	ICP / 2100
AMBU AMBULANCE 1	E-39B	10/14	Todd McCabe	2	ICP / 0700	ICP / 2100
FOBS	O-558B	10/12	Mike Scanlon	1	ICP / 0700	ICP / 2100
FOBS(T)	O-557B	10/13	Jim Maloney	1	ICP / 0700	ICP / 2100

CONTROL OPERATIONS:

Task:
1. Coordinate with State and BLM land on timber resource recovery.
2. Patrol, secure and mop up containment lines in Blue Creek, Copper Creek, Hardy and Sawtell.
3. Scout for completed repair work.
4. Coordinate with Weyerhaeuser resources on operations along Raider Ridge and Trout Creek routes.

Purpose:
1. Protect values at risk.
2. Utilize repair to minimize impact on landscape.

End State:
1. Complete all mop-up and repair as necessary to leave division in patrol status.

SPECIAL INSTRUCTIONS:

Combination lock is on the Molalla River Road at DP46. Code is (b)(6) keep locked.
In the event of an emergency transport along HWY 22 contact ODOT Dispatch at 503-363-0457 for immediate clearing of roadway operations.
Weyerhauser resources are available if needed. Contact Mark Allsup at (b)(6)
Support IA as requested.

FUNCTION		FREQUENCY Rx	FREQUENCY Tx	CHAN	FUNCTION		FREQUENCY Rx	FREQUENCY Tx	CHAN.
Tactical	TAC 2	(b)(7)(F)		2	A/G Primary	A/G 13	(b)(7)(F)		13
Command	Command 12			12					
Mutual Aid	RED NET			14	AIR GUARD	AIR GUARD			16

PREPARED BY (RESOURCE UNIT LEADER)	APPROVED BY (PLANNING SECTION CHIEF)	DATE	TIME
ANGIE SIMPSON (T)	CHRISTY MERRITT (T) Christy Merritt	10/04/2020	2100

8

1. BRANCH	2. DIVISION/GROUP	DIVISION ASSIGNMENT LIST
I	L/N	ICS-204

3. INCIDENT NAME	4. OPERATIONAL PERIOD
RIVERSIDE/BEACHIE CREEK	Date: 10/05/2020 0700-2100

OPERATIONS PERSONNEL

BRANCH DIRECTOR:	DIVISION/GROUP SUPERVISOR:
BRANCH SAFETY OFFICER: BOB HABECK	AIR OPERATIONS BRANCH DIRECTOR: DOUG LEDGERWOOD

RESOURCES ASSIGNED THIS PERIOD

STRIKE TEAM/TASK FORCE/RESOURCE DESIGNATOR	Last Shift	LEADER	NUMBER PERSONS	DROP OFF POINT/TIME	PICK UP POINT/TIME

CONTROL OPERATIONS:

SPECIAL INSTRUCTIONS:

In the event of an emergency transport along HWY 22 contact ODOT Dispatch at 503-363-0457 for immediate clearing of roadway operations. Weyerhauser resources are available if needed. Contact Mark Allsup at (b)(6) Support IA as requested.

FUNCTION		FREQUENCY Rx	FREQUENCY Tx	CHAN	FUNCTION		FREQUENCY Rx	FREQUENCY Tx	CHAN.
Tactical	TAC 3	(b)(7)(F)		2	A/G Primary	A/G 13	(b)(7)(F)		13
Command	Command 10			10					
Mutual Aid	RED NET			14	AIR GUARD	AIR GUARD			16

PREPARED BY (RESOURCE UNIT LEADER)	APPROVED BY (PLANNING SECTION CHIEF)	DATE	TIME
ANGIE SIMPSON (T)	CHRISTY MERRITT (T) Christy Merritt	10/04/2020	2100

1. BRANCH	2. DIVISION/GROUP	DIVISION ASSIGNMENT LIST
II	A	ICS-204

3. INCIDENT NAME	4. OPERATIONAL PERIOD
RIVERSIDE/BEACHIE CREEK	Date: 10/05/2020 0700-2100

OPERATIONS PERSONNEL

BRANCH DIRECTOR: STEVE ANDERSON / JESS BOHNSACK (T)	DIVISION/GROUP SUPERVISOR: JEREMIAH MARSH 10/15 / ANDY HAYES (T) 10/15
BRANCH SAFETY OFFICER: KRIS CRODDY / STEVE DAVIS	AIR OPERATIONS BRANCH DIRECTOR: DOUG LEDGERWOOD

RESOURCES ASSIGNED THIS PERIOD

STRIKE TEAM/TASK FORCE/RESOURCE DESIGNATOR		Last Shift	LEADER	NUMBER PERSONS	DROP OFF POINT/TIME	PICK UP POINT/TIME
TFLD	O-498B	10/6	Sean Wishart	1	ICP / 0700	ICP / 2100
ENG6 DESCHUTES UBOAT	E-227B	10/16	Christian Jckowski	3	ICP / 0700	ICP / 2100
WTS2 TIMBER TIPPER	E-224B	10/13	Chuck Litson	1	ICP / 0700	ICP / 2100
HEQB	O-497B	10/6	David Ortland	1	ICP / 0700	ICP / 2100
HEQB (T)	O-505B	10/6	Cody Hunter	1	ICP / 0700	ICP / 2100
HEQB (T)	O-506B	10/6	David Neydlin	1	ICP / 0700	ICP / 2100
EXCA2 GORGE MACHINERY LLC	E-228B	10/16	Jonathan Schultz	2	ICP / 0700	ICP / 2100
EMPF MEDIC 17	O-433.1B	10/7	Charlie Rose	1	ICP / 0700	ICP / 2100
EMPF MEDIC 18	O-433.2B	10/7	Cole Wallace	1	ICP / 0700	ICP / 2100

CONTROL OPERATIONS:

Task:
1. Patrol and secure fire perimeter throughout the division.

Purpose:
1. Minimize fire spread onto private, Silver Falls State Park and Weyerhaeuser lands.

End State:
1. Impacts to private land are minimized.
2. Structures are secured and protected.
3. Develop turn back options for suppression repair.

SPECIAL INSTRUCTIONS:

Hwy 22 contact ODOT Dispatch at 503-363-0457 for immediate clearing of roadway operations.
Weyerhauser resources are available if needed. Contact Mark Allsup @ (b)(6)
Support IA as requested.

FUNCTION		FREQUENCY Rx	FREQUENCY Tx	CHAN	FUNCTION		FREQUENCY Rx	FREQUENCY Tx	CHAN.
Tactical	TAC 1	(b)(7)(F)		1	A/G Primary	A/G 13	(b)(7)(F)		13
Command	Command 10			10					
Mutual Aid	RED NET			14	AIR GUARD	AIR GUARD			16

PREPARED BY (RESOURCE UNIT LEADER)	APPROVED BY (PLANNING SECTION CHIEF)	DATE	TIME
ANGIE SIMPSON (T)	CHRISTY MERRITT (T) Christy Merritt	10/04/2020	2100

1. BRANCH	2. DIVISION/GROUP	DIVISION ASSIGNMENT LIST
II	Z	ICS-204

3. INCIDENT NAME	4. OPERATIONAL PERIOD
RIVERSIDE/BEACHIE CREEK	Date: 10/05/2020 0700-2100

OPERATIONS PERSONNEL

BRANCH DIRECTOR: STEVE ANDERSON / JESS BOHNSACK (T)	DIVISION/GROUP SUPERVISOR: BILL DAVID 10/6
BRANCH SAFETY OFFICER: KRIS CRODDY / STEVE DAVIS	AIR OPERATIONS BRANCH DIRECTOR: DOUG LEDGERWOOD

RESOURCES ASSIGNED THIS PERIOD

STRIKE TEAM/TASK FORCE/RESOURCE DESIGNATOR		Last Shift	LEADER	NUMBER PERSONS	DROP OFF POINT/TIME	PICK UP POINT/TIME
ENG5 DNR 5563	E-179B	10/9	Ben Hood	3	ICP / 0700	ICP / 2100
ENG5 DNR 5523	E-180B	10/9	Dylan Van Pelt	4	ICP / 0700	ICP / 2100
ENG5 DNR 5564	E-181B	10/9	Mack Zavala	4	ICP / 0700	ICP / 2100
ENG5 DNR 5549	E-182B	10/9	Matt Fisher	3	ICP / 0700	ICP / 2100
FMOD TOP NOTCH	O-484B	10/6	Kyle Armijo	2	ICP / 0700	ICP / 2100
FMOD BROTHERS	O-485R	10/5	Levi Merritt	2	ICP / 0700	ICP / 2100
EMTF MEDIC 12	O-504B	10/7	Scott Mann	1	ICP / 0700	ICP / 2100
EMPF MEDIC 19	O-451B	10/6	Dustin Bartee	1	ICP / 0700	ICP / 2100
EMPF MEDIC 20	O-503B	10/7	Eric Cross	1	ICP / 0700	ICP / 2100

CONTROL OPERATIONS:

Task:
1. Patrol and monitor along HWY 22 between Lyons and Gates mopping up areas of heat and securing around structures and values at risk.

Purpose:
1. Protect values at risk and limit further fire spread.

End State:
1. Values are protected, and fire is held to its current footprint.

SPECIAL INSTRUCTIONS:

In the event of an emergency transport along HWY 22 contact ODOT Dispatch at 503-363-0457 for immediate clearing of roadway operations. Weyerhauser resources are available if needed. Contact Mark Allsup at (b)(6)

Support IA as requested.

FUNCTION		FREQUENCY Rx	FREQUENCY Tx	CHAN	FUNCTION		FREQUENCY Rx	FREQUENCY Tx	CHAN.
Tactical	TAC 5	(b)(7)(F)		5	A/G Primary	A/G 13	(b)(7)(F)		13
Command	Command 10			10					
Mutual Aid	RED NET			14	AIR GUARD	AIR GUARD			16

PREPARED BY (RESOURCE UNIT LEADER)	APPROVED BY (PLANNING SECTION CHIEF)	DATE	TIME
ANGIE SIMPSON (T)	CHRISTY MERRITT (T) Christy Merritt	10/04/2020	2100

1. BRANCH	2. DIVISION/GROUP	DIVISION ASSIGNMENT LIST
II	R/W	ICS-204

3. INCIDENT NAME	4. OPERATIONAL PERIOD
RIVERSIDE/BEACHIE CREEK	Date: 10/05/2020 0700-2100

OPERATIONS PERSONNEL

BRANCH DIRECTOR: STEVE ANDERSON 10/7 / JESS BOHNSACK (T) 10/7

DIVISION/GROUP SUPERVISOR: TIM BOYCE 10/7

BRANCH SAFETY OFFICER: KRIS CRODDY / STEVE DAVIS

AIR OPERATIONS BRANCH DIRECTOR: DOUG LEDGERWOOD

RESOURCES ASSIGNED THIS PERIOD

STRIKE TEAM/TASK FORCE/RESOURCE DESIGNATOR		Last Shift	LEADER	NUMBER PERSONS	DROP OFF POINT/TIME	PICK UP POINT/TIME
EQPM	O-9B	10/5	Andrew Leland	1	ICP / 0700	ICP / 2100
ENG6 INBOUND	E-230B	10/17	Kyle McCann	2	ICP / 0700	ICP / 2100
WT2 SHORT INC	E-46B	10/17	Trevor Wilde	1	ICP / 0700	ICP / 2100
AMBU AMBULANCE 4	E-200B	10/17	Jeff Checketts	2	ICP / 0700	ICP / 2100
AUBU AMBULANCE 5	E-100R	10/15	Erik Ronning	2	ICP / 0700	ICP / 2100
REMS MEDIC 13*	E-149B	10/7	John Aldrich	2	ICP / 0700	ICP / 2100

CONTROL OPERATIONS:

Task:
1. Patrol and monitor line from Detroit Lake to Rock Creek.
2. Continue patrolling along Hwy 22 corridor, mopping up areas of heat and securing structures and identified values at risk.
3. Water bar all control lines as appropriate.
4. Repair drop points & staging areas to natural contours of the land.

Purpose:
1. To control soil erosion and protect water quality.

End State:
1. Values are protected and fire is held to minimum footprint as possible given current conditions.
2. Excess water is captured and released in a less turbulent manor, minimizing erosion and protecting water quality.

SPECIAL INSTRUCTIONS:

In the event of an emergency transport along Hwy 22 contact ODOT Dispatch at 503-363-0457 for immediate clearing of roadway operations.
Weyerhauser resources are available if needed. Contact Mark Alsup @ (b)(6)
Resource advisors will be operating in multiple divisions. They will check in and out with DIVS each time they enter and exit that division.
* MEDIC 13 has rope capability with UTV.
Support IA as requested.

FUNCTION		FREQUENCY Rx	FREQUENCY Tx	CHAN	FUNCTION		FREQUENCY Rx	FREQUENCY Tx	CHAN.
Tactical	TAC 4	(b)(7)(F)		4	A/G Primary	A/G 13	(b)(7)(F)		13
Command	Command 10			10					
Mutual Aid	RED NET			14	AIR GUARD	AIR GUARD			16

PREPARED BY (RESOURCE UNIT LEADER)	APPROVED BY (PLANNING SECTION CHIEF)	DATE	TIME
ANGIE SIMPSON (T)	CHRISTY MERRITT (T) Christy Merritt	10/04/2020	2100

1. BRANCH	2. DIVISION/GROUP	DIVISION ASSIGNMENT LIST
III	CC/FF/KK/MM	ICS-204

3. INCIDENT NAME	4. OPERATIONAL PERIOD
RIVERSIDE/BEACHIE CREEK	Date: 10/05/2020 0700-2100

OPERATIONS PERSONNEL

BRANCH DIRECTOR: SCOTT SMITH / RON SIMPSON (T) 10/6

BRANCH SAFETY OFFICER: PETE TO / MIKE STARR (T)

DIVISION/GROUP SUPERVISOR: RON ADAMS 10/7

AIR OPERATIONS BRANCH DIRECTOR: DOUG LEDGERWOOD

RESOURCES ASSIGNED THIS PERIOD

STRIKE TEAM/TASK FORCE/RESOURCE DESIGNATOR		Last Shift	LEADER	NUMBER PERSONS	DROP OFF POINT/TIME	PICK UP POINT/TIME
HC2 LAVA RIVER	C-40R	10/8	Raul Quevedo	20	ICP / 0700	ICP / 2100
ENG3 SCHOLL FIRE	E-114R	10/11	Jordan Kent	3	ICP / 0700	ICP / 2100
ENG4 CHEWACK	E-6R	10/12	John Roberts	3	ICP / 0700	ICP / 2100
ENG6 FRANCO	E-280R	10/17	Humberto Choy	3	ICP / 0700	ICP / 2100
ENG6 LIBERTY WILDFIRE	E-285R	10/17	Neal Reynaud	2	ICP / 0700	ICP / 2100
THSP PALM IR	O-461R	10/14	Mathew Driscoll	1	ICP / 0700	ICP / 2100
THSP PALM IR	O-462R	10/14	James Martinez	1	ICP / 0700	ICP / 2100
THSP PALM IR	O-457R	10/14	Talon Ross	1	ICP / 0700	ICP / 2100
THSP PALM IR	O-458R	10/14	Cody Orange	1	ICP / 0700	ICP / 2100
HEQB	O-303R	10/10	Todd Olson	1	ICP / 0700	ICP / 2100
HEQB	O-391R	10/10	Jason Monteith	1	ICP / 0700	ICP / 2100
EXCA BRONSON NW	E-224R	10/8	Jason Bronson	2	ICP / 0700	ICP / 2100
EXCA OWENS FREIGHT LINE	E-252R	10/10	Brian Calhoun	2	ICP / 0700	ICP / 2100
EXCA 1-A CONSTRUCTION & FIRE	E-250R	10/11	Joe Maier	2	ICP / 0700	ICP / 2100
AMBU AMBULANCE 10	E-1R	10/11	Tiffany Howard	2	ICP / 0700	ICP / 2100
AMBU AMBULANCE 20	E-97R	10/12	Tamera Richards	2	ICP / 0700	ICP / 2100
MEDIC 24	O-227R	10/6	Nathan Schaffer	2	ICP / 0700	ICP / 2100
EMTF MEDIC 26	O-600B	10/16	Braden Harris	1	ICP / 0700	ICP / 2100
FOBS	O-402R	10/12	Emily Meisner	1	ICP / 0700	ICP / 2100
FOBS (T)	O-471R	10/13	Matt Saiget	1	ICP / 0700	ICP / 2100

CONTROL OPERATIONS:

Task:
1. Patrol and monitor fireline.
2. Construct and prep indirect fireline.
3. Conduct suppression repair as needed according to the repair plan.

Purpose:
1. Keep fire from impacting values at risk.
2. Suppression repair used to control erosion.

End State:
1. Water quality is protected, and erosion is minimized.

SPECIAL INSTRUCTIONS:

Combination lock is on the Molalla River Road at DP46. Code is (b)(6) keep locked.
In the event of an emergency transport along HWY 224 contact ODOT Dispatch at 503-363-0457 for immediate clearing of roadway operations.
Weyerhauser resources are available if needed. Contact Mark Allsup at (b)(6)
Support IA as requested.

FUNCTION		FREQUENCY Rx	FREQUENCY Tx	CHAN	FUNCTION		FREQUENCY Rx	FREQUENCY Tx	CHAN.
Tactical	TAC 4		(b)(7)(F)	4	A/G Primary	A/G 13		(b)(7)(F)	13
Command	Command 8			8					
Mutual Aid	RED NET			14	AIR GUARD	AIR GUARD			16

PREPARED BY (RESOURCE UNIT LEADER)	APPROVED BY (PLANNING SECTION CHIEF)	DATE	TIME
ANGIE SIMPSON (T)	CHRISTY MERRITT (T) Christy Merritt	10/04/2020	2100

1. BRANCH	2. DIVISION/GROUP	DIVISION ASSIGNMENT LIST
III	OO/PP/QQ/RR	ICS-204

3. INCIDENT NAME	4. OPERATIONAL PERIOD
RIVERSIDE/BEACHIE CREEK	Date: 10/05/2020 0700-2100

OPERATIONS PERSONNEL

BRANCH DIRECTOR: SCOTT SMITH / RON SIMPSON (T) 10/6	DIVISION/GROUP SUPERVISOR:
BRANCH SAFETY OFFICER: PETE TO / MIKE STARR (T)	AIR OPERATIONS BRANCH DIRECTOR: DOUG LEDGERWOOD

RESOURCES ASSIGNED THIS PERIOD

STRIKE TEAM/TASK FORCE/RESOURCE DESIGNATOR	Last Shift	LEADER	NUMBER PERSONS	DROP OFF POINT/TIME	PICK UP POINT/TIME

CONTROL OPERATIONS:

SPECIAL INSTRUCTIONS:

Lionshead Fire resources will be implementing chipping operations and will perform IWI response.
Riverside/Beachie Creek Fire resources will conduct suppression/IA in coordination with Lionshead Fire line leadership.
Any injury/accident will be tracked via Riverside/Beachie Creek Fire IMT.
Contact Riverside/Beachie Creek Fire Safety if an injury/accident occurs (b)(6)
CTRs will note work on Riverside/Beachie Creek Fire and be charged accordingly.

FUNCTION		FREQUENCY Rx	FREQUENCY Tx	CHAN	FUNCTION		FREQUENCY Rx	FREQUENCY Tx	CHAN.
Tactical	TAC 5	(b)(7)(F)		5	A/G Primary	A/G 13	(b)(7)(F)		12
Command	Command 11			11					
Mutual Aid	RED NET			14	AIR GUARD	AIR GUARD			16

PREPARED BY (RESOURCE UNIT LEADER)	APPROVED BY (PLANNING SECTION CHIEF)	DATE	TIME
ANGIE SIMPSON (T)	CHRISTY MERRITT (T) Christy Merritt	10/04/2020	2100

1. BRANCH	2. DIVISION/GROUP	DIVISION ASSIGNMENT LIST
ALL	READ	ICS-204

3. INCIDENT NAME	4. OPERATIONAL PERIOD
RIVERSIDE/BEACHIE CREEK	Date: 10/05/2020 0700-2100

OPERATIONS PERSONNEL

BRANCH DIRECTOR:	DIVISION/GROUP SUPERVISOR:
SAFETY OFFICER: JEN RABUCK / KEVIN BONESS	AIR OPERATIONS BRANCH DIRECTOR: DOUG LEDGERWOOD

RESOURCES ASSIGNED THIS PERIOD

STRIKE TEAM/TASK FORCE/RESOURCE DESIGNATOR		Last Shift	LEADER	NUMBER PERSONS	DROP OFF POINT/TIME	PICK UP POINT/TIME
LEAD READ (DANGER TREE ONLY)	O-535B	10/8	Darrin Neff	1	R/R	
LEAD READ	O-71B	10/15	Joe Doerr	1	ICP / 0700	ICP / 2100
LEAD READ	O-393R	10/11	Martina Keil	1	ICP / 0700	ICP / 2100
READ	O-349R	10/8	Phil Monsanto	1	ICP / 0700	ICP / 2100
READ	O-340R	10/6	Erin Kidwell	1	ICP / 0700	ICP / 2100
READ	O-341R	10/9	Emily Modelski	1	ICP / 0700	ICP / 2100
READ	O-377R	10/10	Rob Sanders	1	ICP / 0700	ICP / 2100
READ	O-378R	10/10	Lin Kyan	1	ICP / 0700	ICP / 2100
READ	O-245B	10/5	Corbin Murphy	1	ICP / 0700	ICP / 2100
READ	O-285B	10/12	Peter Kauss	1	ICP / 0700	ICP / 2100
READ	O-454B	10/10	Jared Hogansen	1	ICP / 0700	ICP / 2100
READ	O-317B	10/15	Lexi Blanchard	1	ICP / 0700	ICP / 2100
READ	O-24B	10/4	Eric Gjonnes	1	ICP / 0700	ICP / 2100
READ	O-539B	10/9	Sarah Uebel	1	R/R	
FFT2	O-537B	10/12	Adam Murphy	1	ICP / 0700	ICP / 2100
EQPM	O-536B	10/12	Mike Howard	1	ICP / 0700	ICP / 2100
REAF	O-23B	10/15	Beverly McCarroll	1	ICP / 0700	ICP / 2100
FFT2	O-589B	10/15	Nick Mrjoian	1	ICP / 0700	ICP / 2100

CONTROL OPERATIONS:

Assess Line repair needs
Assess log decks on the line as well as Hwy 224
Assess road conditions and repair needs.
Review repair work as needed
Danger tree removal preparation

SPECIAL INSTRUCTIONS:

Resource Advisors will be operating in multiple divisions. They will check in & out with DIVS each time they enter and exit that division.

FUNCTION		FREQUENCY Rx	FREQUENCY Tx	CHAN	FUNCTION		FREQUENCY Rx	FREQUENCY Tx	CHAN.
See Communications Plan									

PREPARED BY (RESOURCE UNIT LEADER)	APPROVED BY (PLANNING SECTION CHIEF)	DATE	TIME
ANGIE SIMPSON (T)	CHRISTY MERRITT (T) Christy Merritt	10/04/2020	2100

1. BRANCH	2. DIVISION/GROUP	DIVISION ASSIGNMENT LIST
ALL	BAER RIVERSIDE	ICS-204

3. INCIDENT NAME	4. OPERATIONAL PERIOD
RIVERSIDE/BEACHIE CREEK	Date: 10/05/2020 0700-2100

OPERATIONS PERSONNEL

BRANCH DIRECTOR:	DIVISION/GROUP SUPERVISOR:
SAFETY OFFICER: JEN RABUCK/ KEVIN BONESS	AIR OPERATIONS BRANCH DIRECTOR: DOUG LEDGERWOOD

RESOURCES ASSIGNED THIS PERIOD

STRIKE TEAM/TASK FORCE/RESOURCE DESIGNATOR	Last Shift	LEADER	NUMBER PERSONS	DROP OFF POINT/TIME	PICK UP POINT/TIME
HYDROLOGIST		Toddy Parker	1	ICP / 0700	ICP / 2100
RESEARCHER		Pete Robichaud	3	ICP / 0700	ICP / 2100
REACREATION		Jeremy Evans	1	ICP / 0700	ICP / 2100
RECREATION		Eric Amstad	1	ICP / 0700	ICP / 2100

CONTROL OPERATIONS:

SPECIAL INSTRUCTIONS:

Todd Parker, Pete Robichaud, and two of his researchers will sample high intensity burn areas throughout the fire on Monday and will finish their evaluation that day.

After Monday all field work for the BAER team will be completed.

Each group will check in and out with divisions.

FUNCTION		FREQUENCY Rx	FREQUENCY Tx	CHAN	FUNCTION		FREQUENCY Rx	FREQUENCY Tx	CHAN.
See Communications Plan									

PREPARED BY (RESOURCE UNIT LEADER)	APPROVED BY (PLANNING SECTION CHIEF)	DATE	TIME
ANGIE SIMPSON (T)	CHRISTY MERRITT (T) Christy Merritt	10/04/2020	2100

1. BRANCH	2. DIVISION/GROUP	DIVISION ASSIGNMENT LIST
ALL	BAER BEACHIE CREEK	ICS-204

3. INCIDENT NAME	4. OPERATIONAL PERIOD
RIVERSIDE/BEACHIE CREEK	Date: 10/05/2020 0700-2100

OPERATIONS PERSONNEL

BRANCH DIRECTOR:	DIVISION/GROUP SUPERVISOR:
BRANCH SAFETY OFFICER: JEN RABUCK / KEVIN BONESS	AIR OPERATIONS BRANCH DIRECTOR: DOUG LEDGERWOOD

RESOURCES ASSIGNED THIS PERIOD

STRIKE TEAM/TASK FORCE/RESOURCE DESIGNATOR	Last Shift	LEADER	NUMBER PERSONS	DROP OFF POINT/TIME	PICK UP POINT/TIME
BAER TEAM LEADER		Peggy Fisher	1	ICP / 0700	ICP / 2100
BAER TEAM LIASION		Zach Spears	1	ICP / 0700	ICP / 2100
HYDROLOGIST		Kacey Largent	1	ICP / 0700	ICP / 2100
HYDROLOGIST		Jamie Sheahan	1	ICP / 0700	ICP / 2100
HYDROLOGIST		Leah Tai	1	ICP / 0700	ICP / 2100
HYDROLOGIST		Kyle Wright	1	ICP / 0700	ICP / 2100
ENGINEERING LEAD		Danny Matthews	1	ICP / 0700	ICP / 2100
ENGINEERING-GEOTECH		Chris Martin	1	ICP / 0700	ICP / 2100
ENGINEERING		Justin Nettleton	1	ICP / 0700	ICP / 2100
ENGINEERING		Cody Phillips	1	ICP / 0700	ICP / 2100
RECREATION		Brandon Haraughty	1	ICP / 0700	ICP / 2100
RECREATION		Josh Weathers	1	ICP / 0700	ICP / 2100
SOILS		Brian McMullen	1	ICP / 0700	ICP / 2100

CONTROL OPERATIONS:

SPECIAL INSTRUCTIONS:

BAER Group will be working throughout the Beachie Creek Fire.
All groups will check in and out with each Division.

FUNCTION		FREQUENCY Rx	FREQUENCY Tx	CHAN	FUNCTION		FREQUENCY Rx	FREQUENCY Tx	CHAN.
See Communications Plan									

PREPARED BY (RESOURCE UNIT LEADER)	APPROVED BY (PLANNING SECTION CHIEF)	DATE	TIME
ANGIE SIMPSON (T)	CHRISTY MERRITT (T) Christy Merritt	10/04/2020	2100

AIR OPERATIONS SUMMARY

PREPARED BY: Doug Ledgerwood **PREPARED DATE/TIME:** 10/04/20 2000

1. INCIDENT NAME:	2. OPERATIONAL PERIOD DATE: *10/05/2020*	Ready Reserve:
Riverside/Beachie Creek	Sunrise: 0715 Sunset: 1843	23HT for IA

4. REMARKS *(Safety Notes, Hazards, Air Operations Special Equipment, TFR Coordinates, etc.):*
BE AWARE of Congested area; strong winds; topography; General Aviation aircraft
Aircraft costs to be emailed to kathleen_high@firenet.gov or text (b)(6)
Correspondence to helibase should be sent to nicholas.sailer@usda.gov

5. TFR
Riverside: None
Beachie Cr.: None

6. PERSONNEL	Phone	7. FREQUENCIES	AM	FM
AOBD: Doug Ledgerwood	(b)(6)	Air to Air: Primary Secondary	(b)(7)(F)	
ATGS: Various, through Dispatch A/C Desk		Air to Ground: Riverside		
HEBM: Nick Sailer	(b)(6)	Air to Ground: Beachie		
FAO Riverside: Christy Bullard				
FAO Beachie Creek: Keith Haskins		Command		
		National Flight Following		
		AIR Guard		
		Lionshead AM		

8. FIXED-WING	# Avail / Type / Make-Model / FAA N# / Base(s)
Airtankers *Air Attack*	Upon request through Command Riverside through Columbia Communication Center. 360-891-5141 Beachie Cr. through Eugene Dispatch Center. 541-225-6400
Iron Crown Helibase	44 56.512 x 122 45.753 1187 Victor Point Rd. NE Silverton, Oregon

9. HELICOPTERS (Use Additional Sheets as Necessary)

FAA N#	TY	MAKE MODEL	HLB	AVAIL	REMARKS	FAA N#	TY	MAKE MODEL	HLB	AVAIL	REMARKS
(b)(6)	1	Chinook	Iron Crown	0900	Water, snorkle	(b)(6)	3	AS350-B3	Iron Crown	0900	Water/PAX/Recon
	1	S-64E	Iron Crown	0900	Water, snorkle		3	AS350-B3	Iron Crown	0900	Recon/IA/Bucket
	2	Bell 205++	Iron Crown	0900	Water/RAPP						

INCIDENT RADIO COMMUNICATIONS PLAN (ICS 205)

Controlled Unclassified Information//Basic

1. Incident Name:	2. Date/Time Prepared:	3. Operational Period: DAY	
RIVERSIDE	Date: 10/04/2020 Time: 2020	Date/Time From: 10/05/2020 0700 MON	Date/Time To: 10/05/2020 2100 MON

4. Basic Radio Channel Use:

Zone Group	Ch #	Function	Channel Name/Trunked Radio System Talkgroup	Assignment	RX Freq	RX Tone/NAC	TX Freq	TX Tone/NAC	Mode (A,D, or M)	Remarks
	1	TACTICAL	TAC 1	AA/ZZ	(b)(7)(F)				A	
	2	TACTICAL	TAC 2	NO ASSIGNMENT					A	
	3	TACTICAL	TAC 3	NO ASSIGNMENT					A	
	4	TACTICAL	TAC 4	DIV CC/FF/KK/MM					A	
	5	TACTICAL	TAC 5	DIVOO/PP/QQ/RR					A	
	6	TACTICAL	TAC 6	DIV UU/WW					A	
	7	COMMAND	CMD 7	DIVS CC & FF					A	LOCATED ON TUMALA Linked to CMD 8,9,10,11
	8	COMMAND	CMD 8	MILL STAGING, DIVS KK, MM & OO					A	LOCATED ON WHALEHEAD Linked to CMD 7,9,10,11
	9	COMMAND	CMD 9	DIV AA/ZZ					A	LOCATED ON GOAT MTN Linked to CMD 7,8,10,11
	10	COMMAND	CMD 10	DIV UU/WW					A	LOCATED NEAR DP 78 Linked to CMD 7,8,9,11
	11	COMMAND	CMD 11	DIVS PP, QQ,RR					A	LOCATED ON MT LOWE Linked to CMD 7,8,9,10
	12	AIR TO GROUND	A/G PRIMARY	ALL DIVS					A	ASSIIGNED TO RIVERSIDE FIRE
	13	COMMAND	TUMALA	MT HOOD NF					A	Backup IWI to Columbia Cascade Dispatch
	14	COMMAND	WHALESHEAD	MT HOOD NF					A	Backup IWI to Columbia Cascade Dispatch
	15	TACTICAL	ODF RED NET	INTEROPERABILITY					A	ODF INTEROPERABILTY
	16	AIR GUARD	AIR GUARD	ALL DIVS					A	EMERGENCY AIRCRAFT CONTACT

5. Special Instructions: Call Communications on Command or (b)(6) for Line Orders.

6. Prepared By (Communications Unit Leader)	Name: JEFF KEENER	Signature:
ICS 205	IAP Page	Date/Time: 10/04/2020 2020

INCIDENT RADIO COMMUNICATIONS PLAN (ICS 205)

Controlled Unclassified Information//Basic

1. Incident Name:	2. Date/Time Prepared:	3. Operational Period: DAY	
BEACHIE CREEK	Date: 10/04/2020 Time: 2020	Date/Time From: 10/05/2020 0700 MON	Date/Time To: 10/05/2020 1900 MON

4. Basic Radio Channel Use:

Zone Group	Ch #	Function	Channel Name/Trunked Radio System Talkgroup	Assignment	RX Freq	RX Tone/NAC	TX Freq	TX Tone/NAC	Mode (A,D, or M)	Remarks
	1	TACTICAL	TAC 1	DIV A	(b)(7)(F)				A	
	2	TACTICAL	TAC 2	DIV F/H/K					A	
	3	TACTICAL	TAC 3	DIV L/N					A	
	4	TACTICAL	TAC 4	DIV R/W					A	
	5	TACTICAL	TAC 5	DIV Z					A	
	6	TACTICAL	TAC 6	NOT ASSIGNED					A	
	7	TACTICAL	STRC TAC						A	STATE FIRE NET
	8	COMMAND	COMMAND 8	NOT IN SERVICE					A	LOCATED ON STONEY RIDGE
	9	COMMAND	COMMAND 9						A	LOCATED ON HALLS RIDGE LINKED TO CMD 10, 11 & 12
	10	COMMAND	COMMAND 10						A	SWEET SPRINGS MTN. LINKED TO CMD 9, 11 & 12
	11	COMMAND	COMMAND 11						A	RAIDER RIDGE LINKED TO CMD 9,10 & 12
	12	COMMAND	COMMAND 12	DIV F/H/K					A	LOCATED ON HIGH HILL. LINKED TO CMD 9, 10 & 11
	13	AIR TO GROUND	A/G PRIMARY	BEACHIE CREEK					A	BEECHIE PRIMARY AND MEDICAL A/G
	14	TACTICAL	ODF REDNET	INTEROPERABILITY					A	ODF INTEROPABIL
	15	AIR TO GROUND	VMED28	BEACHIE CREEK					A	UNASSIGNED
	16	AIR GUARD	AIR GUARD						A	EMERGENCY AIRCRAFT CONTACT

5. Special Instructions: Call Communications on Command or (b)(6) for Line Orders

6. Prepared By (Communications Unit Leader)	Name: JEFF KEENER COML	Signature:
ICS 205	IAP Page	Date/Time: 10/04/2020 2020

Controlled Unclassified Information//Basic

FINAL

INCIDENT RADIO COMMUNICATIONS PLAN (ICS 205)

Controlled Unclassified Information//Basic

1. Incident Name:	2. Date/Time Prepared:	3. Operational Period: DAY	
BEACHIE IA	Date: 10/04/2020 Time: 2020	Date/Time From: 10/05/2020 0700 MON	Date/Time To: 10/05/2020 1900 MON

4. Basic Radio Channel Use:

Zone Group	Ch #	Function	Channel Name/Trunked Radio System Talkgroup	Assignment	RX Freq	RX Tone/NAC	TX Freq	TX Tone/NAC	Mode (A,D, or M)	Remarks
1	1	TACTICAL	PROJ MDL	IA	(b)(7)(F)				A	WILLAMETTE NF TAC
1	2	TACTICAL	ODF RED NET	IA					A	ODF TACTICAL
1	3	COMMAND	WIF COFFIN MTN	IA					A	WIR RPTR 8 MILES SE OF DETROIT
1	4	COMMAND	WIF COUGAR	IA					A	WIF RPT 19 MILES NE OF SWEET HOME
1	5	COMMAND	WIF HUSS RIDGE	IA					A	WIF RPTR 27 MILES EAST OF SWEET HOME
1	6	COMMAND	ODF SCT	IA					A	ODF RPTR 6 MILES WEST OF SWEET HOME
1	7	COMMAND	ODF COUGAR	IA					A	ODF RPTR 19 MILES NE OF SWEET HOME
1	8	COMMAND	BEACHIE CMD 8	NOT INSTALLED					A	OUT OF SERVICE
1	9	COMMAND	BEACHIE CMD 9	IA					A	LOCATED ON HALLS RIDGE LINKED TO CMD 10, 11 & 12
1	10	COMMAND	BEACHIE CMD 10	IA					A	SWEET SPRING MT LINKED TO CMD 9, 11 & 12
1	11	COMMAND	BEACHIE CMD 11	IA					A	RAIDER RIDGE LINKED TO CMD 9, 10 & 12
1	12	COMMAND	BEACHIE CMD 12	IA					A	HIGH HILL LINKED TO CMD 9, 10 AND 11
1	13	AIR TO GROUND	BEACHIE A/G PRIMARY	BEACHIE CREEK					A	BEACHIE PRI A/G
1	15	AIR TO GROUND	VMED 28	IA					A	MEDICAL EVACUATION A/G
1	16	AIR GUARD	AIR GUARD	IA					A	EMERGENCY AIRCRAFT CONTACT

5. Special Instructions:

6. Prepared By (Communications Unit Leader)	Name: JEFF KEENER COML	Signature:
ICS 205	IAP Page	Date/Time: 10/04/2020 2020

Riverside & Beachie Fires Safety Message:

"A minute focused on safety can last a lifetime…"

For Operations: October 5, 2020

Fire Medical Report Card: Incredible Safety Record!

Over 80,956 total hours worked: 40 visits to the Medical Unit.

Top 3 reasons:

1. Foot care: blisters - hot spots
2. Rashes
3. Muscle Aches

There have been a good number of visits for preventative treatments! Keep taking care of yourself - being proactive helps keep things manageable!

COVID cases: 0

Great work with prevention measures! Continue this to help protect yourself, your crew, all the resources on this incident, members of the hosting communities and your family! PNW3 Thanks you!

9/24 thru 10/4/20 shift

Communication

- **It's better to over communicate, than not communicate enough…**
- **Just because you know what you meant; doesn't mean I do…**
- **Ask questions if you don't understand!**
- **Restate your assignment to be sure the message you heard was clear!**
- **There are ALWAYS problems with communications… Be part of the solution.**

Feedback:

Noun: the process of returning part of the output in a circuit, system, or device to the input, either to oppose the input **(constructive feedback)** or to aid the input **(positive feedback).**

Feedback is critical in good communication: Can you complete your task with expected times? Do you need other tools to be successful? Is the situation that was described the same as what you found when you arrived at the work site? Include specific details, certain needs, and what is NOT needed or working as well. Many tasks on this fire are inter-related and rely on a concerted effort. Share your piece of the knowledge pie!

1*

Omnis Cedo Domus

Make it a Safe Day, from your Safety Team:

Jen Rabuck, Kevin Boness, Bob Habeck, Pete To, Kris Croddy, Steve Davis & Mike Starr

Resource Advisor (READ) Message

1. Helicopter buckets must be cleaned prior to dipping out of water sites on the Willamette and Mt Hood National Forests when coming from sites off these Forests. Buckets cleaning is not required if dipping between sites on the Forests. Only approved sites shown on the operation maps may be used for dipping without Agency Administration Approval unless lives or property are imminently threatened.

2. Use fish screens on pumps drawing water out of anadromous fish streams. Resource Advisors will work with divisions to identify these streams and get screens to the pump operators.

3. Weed Washing is required when checking in and when demobbing from the Incident. The weed washes are located in the Purple Parking Lot at Chemeketa Community College and Mill Creek Staging.

4. On Forest Service roads, a bridge inspection by a qualified engineer is needed prior to putting heavy equipment on bridges that have come in contact with fire. This inspection is needed regardless of how sound the bridge appears. Contact the Resource Advisors to schedule this. This inspection includes:
    a. Concrete bridges that have had substantial fire;
    b. Steel bridges that have had any fire on them; and
    c. Wood bridges that had fire and are still standing.

5. Do not use tracked equipment on paved roads, including FS Road 46, unless the tracks are street-approved.

6. As the fire diminishes, we will begin to encounter artifacts exposed by fire. These can be anything from old bottles and cans to arrowheads. If you encounter artifacts, take pictures, record the location and report them to the REAFs. Do not remove any artifacts. These are reminders of the people that use to live here and can tell us important information about how they lived.

Riverside Fire & Beachie Creek Fire
Virtual Timekeeping Finance Message

PLEASE CONTINUE TO COMMUNICATE WITH FINANCE VIA THE ORIGINAL FIRE YOU WERE ORDER FOR

Fire Name: Riverside Fire	**Fire Name:** Beachie Creek Fire
Fire Number: OR-MHF-000859	**Fire Number:** OR-WIF-200299
Accounting Code: (b)(4)	**Accounting Code:** (b)(4)
Finance Email: 2020.riverside.finance@firenet.gov	**Finance Email:** 2020.beachiecreek.finance@firenet.gov
Finance Phone #: (b)(6)	**Finance Phone #:** (b)(6)

Please submit your documentation using the QR code or email addresses below:

Note: Email subject line must include one of the following: CTR, Time, or Shift Ticket

Fire Name: Riverside Fire	**Fire Name:** Beachie Creek Fire
Finance Email: 2020.riverside.finance@firenet.gov	**Finance Email:** 2020.beachiecreek.finance@firenet.gov

Riverside/Beachie Creek Fire Demob Instructions

Follow these steps in the order below:

- ☐ 1. Email crew **time** and **equipment** shift tickets to 2020.riverside.finance@firenet.gov for Riverside resources
  or
  2020.beachiecreek.finance@firenet.gov for Beachie Cr resources

- ☐ 2. Inspections are only required for contractors that have damage and want to make a claim. The inspection is optional for agency resources. Inspections are available at Mill Staging (760 Hwy 224; Estacada) or Beachie Creek ICP (4000 Lancaster N.E.; Salem). If you get an inspection, **Scan the QR code** at the time of inspection.

- ☐ 3. **Weed wash** is required for all vehicles and equipment that has been within any Division. Weed wash stations are located at Mill Staging (760 Hwy 224; Estacada) and Beachie Creek ICP (4000 Lancaster N.E.; Salem). Please work with Weed Wash Technicians to Scan QR code and make the process as efficient as possible.

- ☐ 4. Return any items you checked out from **Supply** and/or **Communications.**

- ☐ 5. Email any evaluations or training documentation to: 2020.riverside.dmob@firenet.gov

- ☐ 6. Call the **Demob Unit** at (b)(6)

- ☐ 7. **Finance** will call you to arrange completion of financial documents. After you are done you may start your travel.

RIVERSIDE FIRE TENTATIVE DEMOB LIST

10/05/2020

EQUIPMENT

E-98	0900	(AMBU)	AMBU WILDERNESS MEDICS T2
E-219	0920	(AMBU)	AMBU OLYMPIC AMBULANCE
E-248	0940	(ENG6)	ENG6 E644 ENGINE #4730
E-118	0950	(ENG3)	ENG3 WA-OWF 341
E-128	1000	(ENG6)	ENG6 ALDER CREEK FIRE

OVERHEAD

O-299	0840	(HMGB)	JOHN TOELLE JR
O-318	0850	(HMGB)	CASEY HEINZ
O-319	0900	(AADM)	KAREN SCHROYER
O-293	0910	(THSP)	TONY PARISE

10/06/2020

OVERHEAD

O-392	0700	(SOF1)	PHILLIP YOUNG
O-179	1800	(EQTR)	CRISTINA MATTESON
O-252	1800	(THSP)	WILLIAM WATTS

10/07/2020

OVERHEAD

O-228	0900	(EMTF)	BILL BARNES
O-227	0915	(EMTF)	NATHAN SCHAEFFER
O-340	0930	(READ)	ERIN KIDWELL

10/08/2020

NO RESOURCES

BEACHIE CREEK FIRE TENTATIVE DEMOB LIST

10/05/2020

EQUIPMENT

E-83	0810	(AMBU)	FIRELINE MEDICS

OVERHEAD

O-442		(THSP)	SARAH PRITCHETT
O-24	0740	(REAF)	ERIC GJONNES
O-339	0800	(FFT2)	CASSANDRA MILLER
O-413	0810	(TFLD)	DORIAN SOLIZ
O-551	1700	(SOF2)	PETER TO

10/06/2020

OVERHEAD

O-557	0730	(FOBS)	JIM MALONEY
O-9	0815	(EQPM)	ANDREW LELAND
O-324	0830	(SOF2)	KRIC CRODDY
O-245	0830	(FFT1)	CORBIN MURPHY
O-426	0845	(HMGB)	CASEY SANDUSKY
O-485	0900	(FMOD)	BROTHERS FIRE LLC
O-494	0915	(HECM)	CORY GEISLER
O-287	1700	(HECM)	KEVIN WALLNER

10/07/2020

OVERHEAD

O-451	0730	(EMTF)	CHOLETA FIRE LLC
O-484	0740	(FMOD)	TOP NOTCH TREE SERVICE
O-495	0750	(DIVS)	WILLIAM DAVID
O-497	0800	(HEQB)	DAVID ORTLUND
O-498	0810	(HEQB)	SEAN WISHART
O-505	0820	(HEQB)	CODY HUNTER
O-506	0840	(HEQB)	DAVID NEYDLIN
O-394	0850	(THSP)	ANDREW JENSEN
O-503	1700	(EMTF)	WILDERNESS MEDICS
O-504	1700	(EMTF)	WILDERNESS MEDICS

10/08/2020

EQUIPMENT

E-149	0930	(RES)	EERA CITY OF MYRTLE POINT

OVERHEAD

O-371	0730	(THSP)	SUNSHINE MANNING
O-433	0745	(EMPF)	PINE TOP FIRE DISTRICT TEAM 3
O-370	0800	(THSP)	BILL PRIEBE
O-514	0815	(THSP)	SARAH SHMIGELSKY
O-515	0830	(HMGB)	ALEX WATSON
O-521	0845	(THSP)	ERIN PHILLIPS
O-522	0900	(THSP)	AMY BORBA

TRAINEE MESSAGE

AGENCY AND COOPERATOR TRAINEES: If you have not already filled out an Incident Trainee Data Form, please use the QR code below to check-in. If you are a trainee with an open assignment on Beachie Creek of Riverside, please see me in advance of your DEMOB date to finalize your documentation. If you have any questions please feel free to call, text, email or drop in.

Steve Erkelenz TNSP(t)

ICP Room 106

(b)(6)

Human Resource Message



Riverside and Beachie Creek Fire, October 5, 2020

Complacency, a potential HR nightmare!

It's been a long fire season. The hard charging days of the fire have given way to smoldering and creeping. Demob is occurring for some. People are tired and may be anxious to go home. You are somewhat familiar and comfortable with your co-workers.

Now, it is especially important to think before you speak. Make sure you are heard as you intend. Listen to understand. Don't be complacent about your relationships!

If you have any concerns, come see us. We are located in building 5 at the top of the stairs.

Squatch says… "If you are unsure if your actions are inappropriate, follow the bigfoot law…When in doubt, don't!"

Mary Rourke and Jacquelyn Oakes
(b)(6) (b)(6)

Riverside/Beachie Creek Phone List	
Public Information	206-735-1271 206-735-6429
Human Resources	(b)(6)
Safety	
Medical	
Operations	
Air Operations	
Logistics	
Communications – Riverside	
Communications – Beachie Creek	
Ordering	
Facilities	
Supply	
Ground Support	
Finance	
Plans	
Demob	
Resources	
Check-in	
Weather	

ACTIVITY LOG (ICS 214)

1. Incident Name:	2. Operational Period: Date From: Time From:	Date To: Time To:

3. Name:	4. ICS Position:	5. Home Agency (and Unit):

6. Resources Assigned:

Name	ICS Position	Home Agency (and Unit)

7. Activity Log:

Date/Time	Notable Activities

8. Prepared by: Name: _____ Position/Title: _____ Signature: _____

ICS 214, Page 1 Date/Time: _____

Prevention and Management of COVID-19 During Wildland Fire Operations

Keep yourself and your peers safe by practicing these measures whenever possible

Practice Social/Physical Distancing

- Do not gather in groups or shake hands.
- Hold necessary meetings outside and maintain a social distance of 6 feet at a minimum.
- Use radios, remote units, and virtual technology for communications as much as possible.

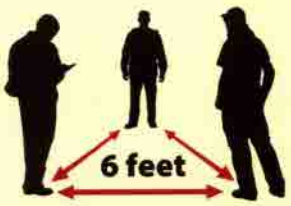

- Establish smaller spike camps to insulate crews/modules from each other and outside personnel and resources (Module as One).
- Keep newly onboarded crewmembers separate for 2 weeks.
- Create separate spaces in offices and housing and stagger work hours.

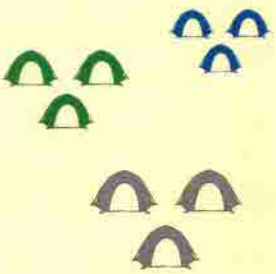

- Wear cloth face coverings and practice hand hygiene when riding in vehicles or coming into contact with outside resources, personnel, or the general public.

Clean and Disinfect

- Clean and disinfect shared areas and high touch surfaces in workplaces, vehicles, and housing at regular intervals.
- Use appropriate PPE and follow product label instructions when cleaning and disinfecting.

- Do not share dishes, drinking glasses, cups, eating utensils, towels, or bedding without appropriately sanitizing them.
- Minimize equipment sharing, disinfect equipment, and wash/sanitize hands before and after use.

Maintain a Healthy Workforce

- Monitor your own health and maintain awareness of symptoms.
- Prioritize rest, proper hydration, and nutrition to reduce cumulative fatigue.
- Practice rigorous sanitation and personal hygiene, including covering coughs and sneezes and washing/ sanitizing hands.
- Conduct symptom screening, including temperature checks, at duty stations or on incidents.
- Mitigate smoke exposure whenever possible.
- Assign at-risk individuals to duties that reduce their potential for contracting the illness.

Prevent the Spread of COVID-19

- Separate sick individuals; provide a separate bedroom, bathroom, and essential supplies.
- Sick individuals must wear a face mask or cloth covering over their nose and mouth and maintain a 6-foot distance.
- Seek immediate medical attention if someone develops emergency warning signs for COVID-19.
- Only discontinue isolation after meeting CDC criteria.



Wear Face Coverings/Masks

- Wear cloth face coverings and practice hand hygiene when riding in vehicles or coming into contact with outside resources, personnel, or the general public.
- Cloth face coverings worn over the mouth and nose should be washed with soap and water after each use. Do not use face coverings that are less than 2 layers thick.

- Do not use face coverings or masks with valves.
- Disposable face and surgical masks worn over the mouth and nose should be discarded after one use.
- A face shield does not take the place of a cloth face covering or mask.
- N95 filtering facepiece respirators are PPE and have a close facial fit and efficient filtration of airborne particles.

Other Resources

- Centers for Disease Control and Prevention: *https://www.cdc.gov/coronavirus/2019-ncov/*.
- National Wildfire Coordinating Group: *https://www.nwcg.gov/committees/emergency-medical-committee/infectious-disease-guidance*.

WILDLAND FIRE COVID-19 SCREENING TOOL

Today or in the past 24 hours, have you had any of the following symptoms[4]?

Symptom
Cough more than expected?
Shortness of breath or difficulty breathing?
Fever?
Chills?
Muscle pain outside your normal for firefighting?
Sore throat?
New loss of taste or smell?
** Take temperature with no-touch thermometer, if available **

Instructions for Screening

Item	What to Do
If resource has a cough that is more than expected, shortness of breath or difficulty breathing, or any other symptoms listed.	DO NOT MOBILIZE
At Entries: Consider adequate number of personnel needed for screening. Although medical personnel are ideal, screeners do not have to be medically trained. If resource has cough, shortness of breath or difficulty breathing, or any other listed symptoms including fever (over 100.4) at entry.	DO NOT ANNOUNCE Ask individual to step aside and follow the steps below.

Steps to follow
Escort symptomatic individual to isolation area.
Isolation support personnel should begin documentation.
Have symptomatic individual contact Supervisor for further direction.
Notify public health officials.
Have individual transported as appropriate.
Protect and secure any collected Personal Identifiable Information (PII) or Personal Health Information (PHI).

IF YOU EXPERIENCE COVID-19 SYMPTOMS, CONTACT IMMEDIATELY:
BILL GONZALEZ
(b)(6)

[4] Symptoms of Coronavirus
https://www.cdc.gov/coronavirus/2019-ncov/symptoms-testing/symptoms.html

MEDICAL PLAN (ICS 206 WF)

Incident/Project Name	1. Operational Period
Riverside/Beachie Creek Fire	Date/Time **10/5/2020 0700-2100**

2. Ground Ambulance Services

Name	Complete Address	Phone Contact	ALS (ADVANCED LIFE SUPPORT)	BLS (BASIC LIFE SUPPORT)
AMERICAN MEDICAL RESPONSE (AMR)	12438 SE Capps Rd Clackamas, OR 97015	Dial 9-1-1	YES	
CANBY FIRE DISTRICT	221 s. Pine St. Canby, OR 97013	Dial 9-1-1	YES	
LYONS AMBULANCE	11147 MAIN STREET Lyons, OR 97358	Dial 9-1-1	YES	
MOLALLA RURAL FIRE PROTECTION DISTRICT	320 N. Molalla Ave, Molalla, OR 97038	Dial 9-1-1	YES	

3. Air Ambulance Services

Name	Phone / Air to Ground	Capability
Life Flight Call Sign – LIFE FLIGHT 2	Call 9-1-1 1-800-232-0911	Commercial Air Ambulance: Augusta. Advanced Life Support (ALS) RN & Paramedic, Day and Night Capabilities
Short Haul Ship – 3JR	Call Eugene or Columbia Dispatch	Agency short haul ship shared by multiple incidents, available in Sun River, OR

4. Hospitals

Name Complete Address	GPS Datum – WGS 84 Coordinate Standard Degrees Decimal Minutes DD° MM.MMM' N - Lat DD° MM.MMM' W - Long	Travel Times AIR	GRND	Phone	Helipad Yes/No	Level of Care
LEGACY EMANUEL MEDICAL CENTER (All) 2801 N Gantenbein Ave Portland, OR 97227	LAT: 45° 32.516' N LONG: 122° 40.175' W VHF: N/A		95 Min	ER MAIN: (503) 413-1163 ER CHARGE: (503) 413-1163	Yes	Level 1 Trauma Center ABA BURN CENTER
OREGON HEALTH SCIENCE UNIVERSITY HOSPITAL (OHSU) (All) 3181 SW Sam Jackson Park Rd, Portland, OR 97239	LAT: 45° 29.996' N LONG: 122° 41.127' W VHF: N/A		90 Min	ER MAIN: (503) 814-8260	Yes	Level 1 Trauma Center
SALEM HEALTH HOSPITAL 890 Oak Street SE Salem, Or 97301 (B)	LAT: 44 55.57 N LONG: 123 02.01 W VHF: N/A		35 Min	ER MAIN: (503) 674-1400	Yes	Level 2 Trauma Center
SILVERTON HOSPITAL 342 Fairview Street (All) Silverton, OR 97381	LAT: 45 0.276 N LONG: 122 47.418 W VHF: N/A		15 Min	ER MAIN: (503) 251-6168	Yes	Level 4 Trauma Center
PROVIDENCE WILLAMETTE FALLS MEDICAL CENTER 1500 Division St (R) Oregon City, OR 97045	LAT: 45° 21.381' N LONG: 122° 35.188' W VHF: N/A		120 Min	ER MAIN: (503) 657-6742	YES	Level 4 Trauma Center

5. Branch / Division / Group	Area Location Capability	
BRANCH I - DIVS AA/ZZ	EMS Responders & Capability:	**AMBO 9: R. SPOONER - EMPF**
	Medical Emergency Channel:	Command / 911
	ETA for Ambulance to Scene:	ALL TIMES APPROXIMATE
	Air:	10 mins.
	Ground:	60 mins.
	Approved Helispot:	**NONE**

MEDICAL PLAN (ICS 206 WF)

BRANCH 1 – DIVS UU/WW	EMS Responders & Capability		
	Medical Emergency Channel:	Command / 911	
	ETA for Ambulance to Scene:	ALL TIMES APPROXIMATE	
	Air:	10 mins.	
	Ground:	60 mins.	
	Approved Helispot:	**NONE**	
BRANCH I –DIVS F/H/K	EMS Responders & Capability:	**AMBO 1: T. McCABE - EMPF**	
	Medical Emergency Channel:	Command / 911	
	ETA for Ambulance to Scene:	ALL TIMES APPROXIMATE	
	Air:	10 mins.	
	Ground:	60 mins.	
	Approved Helispot:	**NONE**	
BRANCH I – DIVS L/N	EMS Responders & Capability:	**UNSTAFFED**	
	Medical Emergency Channel:	Command / 911	
	ETA for Ambulance to Scene:	ALL TIMES APPROXIMATE	
	Air:	10 mins.	
	Ground:	75 mins.	
	Approved Helispot:	**NONE**	
BRANCH II – DIVS A	EMS Responders & Capability:	**MEDIC 17: C. ROSE - EMPF** **MEDIC 18: C. WALLACE - EMTF**	
	Medical Emergency Channel:	Command/911	
	ETA for Ambulance to Scene:	ALL TIMES APPROXIMATE	
	Air:	10 mins	
	Ground:	120 mins	
	Approved Helispot:	H-40	H-45
	Lat:	45° 12.38' N	45° 13.43' N
	Long:	122° 6.62' W	122° 0.812' W
BRANCH II – DIVS Z	EMS Responders & Capability:	**MEDIC 12: S. MANN - EMTF** **MEDIC 19: D. BARTEE - EMPF** **MEDIC 20: E. CROSS - EMTF**	
	Medical Emergency Channel:	Command/911	
	ETA for Ambulance to Scene:	ALL TIMES APPROXIMATE	
	Air:	10 mins	
	Ground:	120 mins	
	Approved Helispot:	**NONE**	
BRANCH 11 – DIVS R/W	EMS Responders & Capabilities	**AMBO 4: J. CHECKETTS - EMPF** **AMBO 5: E. RONNING - EMPF** **MEDIC 13: J. ALDRICH – EMPF**	
	Medical Emergency Channel:	Command/911	
	ETA for Ambulance to Scene:	ALL TIMES APPROXIMATE	
	Air:	10 mins	
	Ground:	120 mins	
	Approved Helispot:	**NONE**	

MEDICAL PLAN (ICS 206 WF)

BRANCH III – DIVS CC/FF/KK/OO/PP/QQ/RR	EMS Responders & Capabilities	**AMBO 10: T. HOWARD – EMPF** **AMBO 20: T. RICHARDS - EMTF** **MEDIC 26: B. HARRIS - EMTF** **MEDIC 24: N. SCHAFFER - EMTF** **MEDIC 25: B. BARNES - EMTF**		
	Medical Emergency Channel:	Command/911		
	ETA for Ambulance to Scene:	ALL TIMES APPROXIMATE		
	Air:	10 mins		
	Ground:	120 mins		
	Approved Helispot:	H-50	H-52	H-60
	Lat:	45° 7.88' N	45° 7.19' N	45° 4.67' N
	Long:	122° 2.00' W	122° 1.08' W	122° 3.437' W
6. Date: 10/4/2020	7. Prepared By (MEDL) JIM POWELL		8. Reviewed By (Safety Officer) – JEN RABUCK	

MEDICAL PLAN (ICS 206 WF)

Medical Incident Report

FOR A NON-EMERGENCY INCIDENT, WORK THROUGH CHAIN OF COMMAND TO REPORT AND TRANSPORT INJURED PERSONNEL AS NECESSARY.

FOR A MEDICAL EMERGENCY: IDENTIFY ON SCENE INCIDENT COMMANDER BY NAME AND POSITION AND ANNOUNCE "MEDICAL EMERGENCY" TO INITIATE RESPONSE FROM IMT COMMUNICATIONS/DISPATCH.

Use the following items to communicate situation to communications/dispatch.

1. CONTACT COMMUNICATIONS / DISPATCH (Verify correct frequency prior to starting report)
Ex: "Communications, Div. Alpha. Stand-by for Emergency Traffic."

2. INCIDENT STATUS: *Provide incident summary (including number of patients) and command structure.*
Ex: "Communications, I have a Red priority patient, unconscious, struck by a falling tree. Requesting air ambulance to Forest Road 1 at (Lat./Long.) This will be the Trout Meadow Medical, IC is TFLD Jones. EMT Smith is providing medical care."

Severity of Emergency / Transport Priority	☐ **RED / PRIORITY 1 Life or limb threatening injury or illness. Evacuation need is IMMEDIATE** *Ex: Unconscious, difficulty breathing, bleeding severely, 2° – 3° burns more than 4 palm sizes, heat stroke, disoriented.* ☐ **YELLOW / PRIORITY 2 Serious Injury or illness. Evacuation may be DELAYED if necessary.** *Ex: Significant trauma, unable to walk, 2° – 3° burns not more than 1-3 palm sizes.* ☐ **GREEN / PRIORITY 3 Minor Injury or illness. Non-Emergency transport** *Ex: Sprains, strains, minor heat-related illness.*	
Nature of Injury or Illness & Mechanism of Injury		*Brief Summary of Injury or Illness (Ex: Unconscious, Struck by Falling Tree)*
Transport Request		*Air Ambulance / Short Haul/Hoist Ground Ambulance / Other*
Patient Location		*Descriptive Location & Lat. / Long. (WGS84)*
Incident Name		*Geographic Name + "Medical" (Ex: Trout Meadow Medical)*
On-Scene Incident Commander		*Name of on-scene IC of Incident within an Incident (Ex: TFLD Jones)*
Patient Care		*Name of Care Provider (Ex: EMT Smith)*

3. INITIAL PATIENT ASSESSMENT: *Complete this section for each patient as applicable (start with the most severe patient)*

Patient Assessment: See IRPG page 106

Treatment:

4. TRANSPORT PLAN:

Evacuation Location (*if different*): (*Descriptive Location (drop point, intersection, etc.) or Lat. / Long.*) Patient's ETA to Evacuation Location:

Helispot / Extraction Site Size and Hazards:

5. ADDITIONAL RESOURCES / EQUIPMENT NEEDS:

Example: Paramedic/EMT, Crews, Immobilization Devices, AED, Oxygen, Trauma Bag, IV/Fluid(s), Splints, Rope rescue, Wheeled litter, HAZMAT, Extrication

6. COMMUNICATIONS: Identify State Air/Ground EMS Frequencies and Hospital Contacts as applicable

Function	Channel Name/Number	Receive (RX)	Tone/NAC *	Transmit (TX)	Tone/NAC *
COMMAND					
AIR-TO-GRND					
TACTICAL					

7. CONTINGENCY: ***Considerations:*** ***If primary options fail, what actions can be implemented in conjunction with primary evacuation method? Be thinking ahead.***

8. ADDITIONAL INFORMATION: *Updates/Changes, etc.*

REMEMBER: Confirm ETA's of resources ordered. Act according to your level of training. Be Alert. Keep Calm. Think Clearly. Act Decisively.

Riverside and Beachie Creek Fires

INCIDENT ACTION PLAN

October 6, 2020

Day Operational Period: 0700-2100

Riverside	Beachie Creek
OR-MHF-000859	OR-WIF-200299
(b)(4)	
NKP2	NFN5

Remote Check-In

Daily COVID-19 Screening

Livestream Briefing

Current Maps &
Suppression Repair Plan/Maps

IAP
(Password Protected)

FIRE INFORMATION

Phone: (509) 228-7805

INCIDENT OBJECTIVES (ICS 202)

1. Incident Name: Riverside/Beachie Creek Fires	2. Operational Period: Date From: 10/6/2020 Time From: 0700	Date To: 10/6/2020 Time To: 2100

3. Leader's Intent

Success is defined as achieving objectives with the least firefighter exposure necessary. Effectively implement a value-driven strategy that utilizes a mix of tactics, i.e. direct, indirect, point-protection and confinement, when and where the probability of success is high. Adhere to the core values of **Duty**, **Respect** and **Integrity**.

Values at Risk

- Incident personnel and the citizens impacted by the incident
- Rural communities impacted by the incident
- Improved properties and infrastructure
- Federal, State and Private forest resources
- Transportation corridors and Scenic Byways
- Ancestral tribal lands, archaeological, historical and cultural resources
- Designated Wilderness and Wild & Scenic Rivers
- Wildlife and fisheries resources and habitat, to include federally listed species such as northern spotted owl, Coho and Chinook salmon, steelhead and bull trout

Incident Objectives

- Ensure all actions reflect a commitment to firefighter, first responder and public safety through the development of tactical operations that are commensurate with values at risk and have a high probability of success.
- Take appropriate actions to limit the size and duration of the incident to minimize smoke impacts on local communities.
- Use appropriate strategies to minimize impacts of high intensity fire to important natural resource values and other important natural resources.
- Minimize damage to structures, private property, infrastructure, and private forest resources.
- Identify suppression repair needs where containment has been reached and implement actions to address needs per agency specific standards.
- Effectively manage incident costs through the selection and implementation of strategies and tactics that have a high probability of success in meeting objectives.
- Maintain or enhance relationships with, and provide timely and accurate information to cooperating agencies, stakeholders, property owners, public and media on the fire status and incident activities.
- Coordinate with local agencies and support initial attack as requested.
- Employ and enforce recognized Best Management Practices to minimize the spread of COVID and look for ways to enhance COVID mitigation measures.
- Create and maintain a work environment in which people are treated with respect and dignity.

4. Operational Period Command Emphasis:

- Be sensitive to, and minimize, the impacts of your presence in communities, neighborhoods and to individuals affected by the incident.
- Resources will maintain "module of one" separation. Masks will be worn in meetings and briefings, and when interacting in close proximity (less than 6 feet) with individuals.
- Engage the host agencies and resource advisors to effectively protect values and minimize impacts.
- Work to improve mapping to support development of specific repair efforts.
- Support BAER and ESR planning efforts.

5. Incident Action Plan (the items checked below are included in this Incident Action Plan):

☑	ICS 203	☐	ICS 207		Other Attachments:
☑	ICS 204	☑	ICS 208	☑	Safety Message
☑	ICS 205	☐	Map/Chart	☐	Delib. Risk Assessment
☐	ICS 205A	☑	Weather Forecast	☑	Check-in-Demob & Time Processing
☑	ICS 206	☑	Fire Behavior	☑	COVID Information

6. Prepared by: Name: Christy Merritt Position/Title: PSC1 (t) Signature: Christy Merritt

7. Approved by Incident Commander (t): Name: Noel Livingston Signature:

ICS 202	IAP Page _____	Date/Time: 10/07/2020 2100

ORGANIZATION ASSIGNMENT LIST	
1. Incident Name Riverside/Beachie Creek Fires	
2. Date 10/05/2020	**3. Time** 1900
4. Operational Period 10/6/2020 0700-2100	
5. Incident Commander and Staff	
Incident Commander	Noel Livingston, Randy Johnson (t)
Liaison Officer	Ed Lewis, Dan Shoun
Safety Officer	Jennifer Rabuck
Deputy Safety Officer	Kevin Boness
Information Officer	Celeste Prescott, Shannon O'Brien (t), Katy O'Hara (t)
Human Resources	Jacquelyn Oakes, Mary Rourke
6. Agency Representative	
USFS Riverside/Beachie Cr AA	Dave Warnack
USFS Riverside AREP	Stefani Spencer
USFS Beachie Creek AREP	Slater Turner
Bureau of Land Mangement	John Huston
Oregon Dept. of Forestry AA	Mike Cafferata
BAER Team Liason Riverside	Todd Reinwald
BAER Team Liason Beachie Cr	Zack Spears
British Columbia AREP	Kim Janowsky, Rob Bardossy, Steve Mathlashewski
7. Planning Section	
Chief	Mike Burnett, Nathan Jeffries (virtual), Christy Merritt (t)
Resource Unit Leader	Angie Simpson, John Donahue, Christy Dahlen (t)
Situation Unit Leader	Chris Buhrig, Ben Kendall (t)
Demobilization Unit Leader	Ed Morgan
Documentation Unit Leader	Joey Kosiorowski (t)
GIS Specialist	Alicia Beat, Russell Slaton, Kevin Green (Virtual), Jason Duke (virtual), Lindsey Kiesz (t)
Fire Behavior Analyst	Jason McGovern
Incident Meteorologist	Steve Bodnar
Training Specialist	Stephen Erkelenz (t)
Status Check-In	Makensie Forsyth (t), Will Henderson (t)
8. Logistics Section	
Chief	Cindy Wedekind, Kelly Jennings, Michael Dunn, Dave Willis (t)
Supply Unit Leader	Benjamin Hauck
Facilities Unit Leader	Bob Bender
Medical Unit Leader	Jim Powell
Food Unit Leader	Ree Ella von Borstel
Ground Support Unit Leader	Eric Turbeville
Receiving Manager	Carlos Santillana
Security Manager	Regan Eivers
Communication Unit Leader	Jeffery Keener, John Moulder
INCM	Bill Atchley
Communications Tech	Aimee Hoefs
Ordering Manager	Geoffrey Tweed, Dustin Totten (t)
Computer Tech. Specialist	Brian Lamb, Juana Hernandez (t), Abby Baur (t)

9. Operations Section	
Field Ops Chief Riverside	Nathan Goodrich
Field Ops Chief Beachie Cr	Cody Rohrback, Shane Hardee (t)
Operations Chief – Planning	Hans Redinger, Russ Hamilton (t)
a. Branch I	
Branch Director	James Osborne, Tim Barnett (t)
Division AA/ZZ	James Purswell, Jeff Weer (t)
Division UU/WW	Bob Johnson, Chad Lauer (t)
Division F/H/K	Jason Lyman
Division L/N	Unstaffed
b. Branch II	
Branch Director	Steve Anderson, Jess Bohnsack (t)
Division A	Jeremiah Marsh, Andy Hayes (t)
Division Z	Bill David, Jimmy Haigh
Division R/W	Tim Boyce, Dan Houser
c. Branch III	
Branch Director	Scott Smith, Ron Simpson (t)
Division CC/FF/KK/MM	Ron Adams
Division OO/PP/QQ/RR	Chad Bresnahan
d. Groups/Other	
READ	Leads - Martina Kell, Darin Neff, Joe Doerr
BAER Team Leader	Peggy Fisher (Beachie Creek)
e. Air Ops Branch	
Air Operations Director	Doug Ledgerwood
10. Finance Section	
Chief	LuAnn Grover, Melissa Swain
Time Unit Leader	Helen Pass
Cost Unit Leader	Kay High (virtual)
Procurement Unit Leader	Leslie Solberg (virtual)
Contract Project Inspector	Thomas Thompson, Jasin Fulwyler
Equipment Time Recorder	Beth Hartwood, Natalie Wabaunsee, Hannah Hulse, Cristina Matteson
Personnel Time Recorder	Kevin Gu, Helen Fortune (virtual)
Prepared By	
John Donahue, RESL	

Beachie Creek/Riverside
Fire Weather Forecast

FORECAST NO:	**32**	**Incident Meteorologist:**	**Steve Bodnar**
PREDICTION FOR:	**Tuesday**		
SHIFT DATE:	**Oct 6, 2020**		
ISSUED:	**1900, Oct 5, 2020**		
UNIT:	**Willamette NF/BLM/ODF/ Mt Hood National Forest**	**Please call, text, or email obs to:**	(b)(6) **stephen.bodnar@noaa.gov**

DISCUSSION: High pressure passes over the region Tuesday then starts to slide east midweek. The next two days will be the warmest days of the week with light, terrain driven winds and dry conditions. Subsidence inversions will continue to produce good humidity recoveries in the valleys but moderate to poor recoveries on the ridgetops. Ridgetop winds will be light from the east Tuesday then swing around to the southwest on Wednesday. Southwest winds continue to increase Thursday bringing increasing clouds and higher humidity. Wetting rains & gusty winds arrive Saturday.

TUESDAY *(Today)*:

Weather: Hazy or smoke in the valleys, otherwise mostly sunny.
Max Temperatures: **73-80F**
Min Humidity: **45-60% Valleys, 18-30% Ridgetops**
20 Foot Winds:
VALLEYS – Upslope/upvalley 3 to 7 mph.
RIDGES – Variable to east 4 to 8 mph.
Afternoon Mixing Height: 500-1200 feet AGL.
Transport Wind: East/southeast **3** to 7 mph…becoming variable to west in the afternoon 3 to 6 mph.
LAL: 1 **Chc Wetting Rain (0.25"): 0%**
Inversions: Moderate to strong valley inversions lifting 1200-1300.

TUESDAY NIGHT:

Weather: Mostly clear. Potential smoke along highway 22 near Detroit Lakes, Highway 224, and Fish Creek Road.
Min Temperatures: **48-54F Valleys. 59-63F Ridgetops.**
Max Humidity: **70-90% Valleys. 25-40% Ridgetops.**
20 Foot Winds:
VALLEYS – Drainage winds 1-4 mph.
RIDGES – Southwest 6 to 9 mph.
LAL: 1 **Chc Wetting Rain (0.25"): 0%**

WEDNESDAY:

Weather: Hazy in the valleys, otherwise mostly sunny. Areas of smoke near Detroit Lakes.
Max Temperatures: **68-75F**
Min Humidity: **55-65% Valleys, 30-40% Ridgetops**
20 Foot Winds:
VALLEYS – Upslope/upvalley 3 to 7 mph.
RIDGES – Southwest 6 to 10 mph…gusts around 15 mph above 3500 feet.
LAL: 1 **Chc Wetting Rain (0.25"): 0%**

Extended Outlook (Thursday - Sunday):

Increasing onshore flow Thursday ushers in higher humidity and increasing clouds. There is a chance for spotty light showers by Friday. A strong cold front will impact Western Oregon Friday night and Saturday bringing light to moderate rains, gusty southwest winds, and cooler temperatures. Southwest wind gusts of 30 mph or stronger will be possible, especially over the higher terrain. Cooler air filters into the region Saturday evening with snow levels lowering near 5000 feet. Precipitation during this time will taper off to scattered showers with a few lightning strikes possible. Highs 55-70F. Min Humidity: 60-80%. Overnight lows 46-56F. Max humidity 80-100%.

Rain Outlook:
Chance showers October 9th. Rain likely October 10th. Showers likely on the 11th.
Rainfall amounts 0.50-1.20". **Confidence – Moderate to High**

Beachie Creek/Riverside
Fire Weather Forecast

FORECAST NO:	**32**	**Incident Meteorologist:**	**Steve Bodnar**
PREDICTION FOR:	**Tuesday**		
SHIFT DATE:	**Oct 6, 2020**		
ISSUED:	**1900, Oct 5, 2020**		
UNIT:	**Willamette NF/BLM/ODF/ Mt Hood National Forest**	**Please call, text, or email obs to:**	(b)(6) **stephen.bodnar@noaa.gov**

DISCUSSION: High pressure passes over the region Tuesday then starts to slide east midweek. The next two days will be the warmest days of the week with light, terrain driven winds and dry conditions. Subsidence inversions will continue to produce good humidity recoveries in the valleys but moderate to poor recoveries on the ridgetops. Ridgetop winds will be light from the east Tuesday then swing around to the southwest on Wednesday. Southwest winds continue to increase Thursday bringing increasing clouds and higher humidity. Wetting rains & gusty winds arrive Saturday.

TUESDAY *(Today)*:

Weather: Hazy or smoke in the valleys, otherwise mostly sunny.
Max Temperatures: **23-27C**
Min Humidity: **45-60% Valleys, 18-30% Ridgetops**
20 Foot Winds:
VALLEYS – Upslope/upvalley 5 to 11 kph.
RIDGES – Variable to east 6 to 13 kph.
Afternoon Mixing Height: 152-365 meters AGL.
Transport Wind: East/southeast **5** to 11 kph…becoming variable to west in the afternoon 5 to 10 kph.
LAL: 1 **Chc Wetting Rain (6.35mm): 0%**
Inversions: Moderate to strong valley inversions lifting 1200-1300.

TUESDAY NIGHT:

Weather: Mostly clear. Potential smoke along Highway 22 near Detroit Lakes, Highway 224, and Fish Creek Road.
Min Temperatures: **9-12C Valleys. 15-17C Ridgetops.**
Max Humidity: **70-90% Valleys. 25-40% Ridgetops.**
20 Foot Winds:
VALLEYS – Drainage winds 2 to 6 kph.
RIDGES – Southwest winds 10 to 14 kph.
LAL: 1 **Chc Wetting Rain (6.35mm): 0%**

WEDNESDAY:

Weather: Hazy in the valleys, otherwise mostly sunny. Areas of smoke near Detroit Lakes.
Max Temperatures: **20-24C**
Min Humidity: **55-65% Valleys, 30-40% Ridgetops**
20 Foot Winds:
VALLEYS – Upslope/upvalley 5 to 11 kph.
RIDGES – Southwest 10 to 16 kph…gusts around 24 kph above 1066 meters.
LAL: 1 **Chc Wetting Rain (6.35mm): 0%**

Extended Outlook (Thursday - Sunday):

Increasing onshore flow Thursday ushers in higher humidity and increasing clouds. There is a chance for spotty light showers by Friday. A strong cold will impact Western Oregon Friday night and Saturday bringing light to moderate rains, gusty southwest winds, and cooler temperatures. Southwest wind gusts of 48 kph or stronger will be possible, especially over the higher terrain. Cooler air filters into the region Saturday evening with snow levels lowering near 5000 feet. Precipitation during this time will taper off to scattered showers with a few lightning strikes possible. Highs 12-21C. Min Humidity: 60-80%. Overnight lows 7-13C. Max humidity 80-100%.

Rain Outlook:
Chance showers October 9th. Rain likely October 10th. Showers likely on the 11th.
Rainfall amounts 0.50-1.20". **Confidence – Moderate to High**

FIRE BEHAVIOR FORECAST

FORECAST NUMBER: 26	**TYPE OF FIRE:** Wildland
FIRE NAME: Riverside-Beachie Creek	**OPERATIONAL PERIOD:** October 6, 2020
DATE ISSUED: October 5, 2020	**TIME ISSUED:** 2000
UNITS: OR-MHF, OR-WIF, Salem BLM and ODF	**SIGNED:** Jason McGovern **Fire Behavior Analyst (FBAN)**

WEATHER SUMMARY: See detailed Fire Weather Forecast in IAP

Continued warm, dry, inversion moderating, increased winds

FUELS:

Fuel types consist of mixed conifer, grass and shrub fields with numerous snags and heavy dead and down. Private lands have various aged conifer plantations, NFS lands and upper elevations transition to mature timber with significant snag component. Live fuels are dormant, grasses are cured and both may contribute to fire spread with forecasted drying trend. Previous management and multiple ownerships contribute to many fuel type changes, including residual activity fuels (slash). Grass fuels and lichens may become available to support spread as rh falls below 25%. Unsheltered fuels will support fire spread.

Expected Fine Dead FM: 6-9 % **1000 Hr. FM:** 16-20%

EXPECTED FIRE BEHAVIOR: ***Based on the Warmest, Driest, Windiest Conditions Forecasted***

Maximum Spotting Distance	**Fuel Type/Model**	**Maximum Rate of Spread (chains/hour)**	**Maximum Flame Length (feet)**
<0.1 **Probability of Ignition** <30-50 % **Expect low to moderate fire behavior**	Timber/shrub understory Timber litter – TU1, TL5, TL8, TU5	<1 ch/hr <1 ch/hr	<4 ft <4 ft
	Grass/Shrub GS2, SH1	<1 ch/hr <1ch/hr	2 ft 2 ft

GENERAL/Potential:

DAY: Drying trend continues across all divisions; fire activity will be consistent with previous shift. Fuels conditions are near the 80th percentile and some low rates of spread are likely on the indirect perimeter. Fire behavior will be limited to creeping and smoldering with some flanking. Large logs and unsheltered areas will continue to retain heat and support creeping/smoldering and increased smoke production. Unsheltered fuels will have greater spread and flame lengths <4 feet. Expect increased smoke production and new hot areas to continue to show in the afternoon with low Rh and continued drying, East of Detroit. Expect continued smoky conditions near Detroit.

SPECIFIC:

Riverside All Divisions: In heavy fuels, logs, stumps, duff and unsheltered upper slopes/ridges expect the fire to continue smoldering/creeping. Isolated hot areas interior will continue to consume. Recent clearcuts, lichens and cured grasses as well as timber litter have dried back out and will support spread in areas of continuous dead/down fuels. Expect low spread.

Beachie Creek All Divisions: Expect low fire behavior with smoldering, creeping, flanking and a little more spread in unsheltered fuels with terrain influence. At elevations above 3000 feet lichen may contribute to torching when rh falls below 25%. Indirect line on NFS lands will have the most potential for activity, heavy fuels will continue to consume and with low rates of spread. Spread will follow previous fire scar in Bull of the Woods and slow when it hits the green. Potential for torching increases with elevation on the indirect portions. Deadhorse Mt and Bull of the Woods will continue to be more active with flanking fire and continued heavy smoke production.

Initial Attack: IA is not expected. However, pay attention to recent clearcuts and grass fuels in the lower elevations or other unsheltered fine fuels.

AIR OPERATIONS:

Fog may impact air operations in the early morning, especially in the major drainages and below 2000 feet.

SAFETY:

The fact that fire behavior has remained quiet for a few days does not mean the hazards are reduced. Fire weakened trees, loose rocks, and other gravity hazards still exist within and along the fire perimeter. Be sure to evaluate your work area for existing hazards and continually evaluate for additional hazards throughout your shift or as you change locations.

1. BRANCH	2. DIVISION/GROUP	DIVISION ASSIGNMENT LIST
I	AA/ZZ	ICS-204

3. INCIDENT NAME	4. OPERATIONAL PERIOD
RIVERSIDE/BEACHIE CREEK	Date: 10/06/2020 0700-2100

OPERATIONS PERSONNEL

BRANCH DIRECTOR: JAMES OSBORNE / TIM BARNETT (T)

BRANCH SAFETY OFFICER: BOB HABECK

DIVISION/GROUP SUPERVISOR: JAMES PURSWELL 10/7/ JEFF WEER (T)10/7

AIR OPERATIONS BRANCH DIRECTOR: DOUG LEDGERWOOD

RESOURCES ASSIGNED THIS PERIOD

STRIKE TEAM/TASK FORCE/RESOURCE DESIGNATOR		Last Shift	LEADER	NUMBER PERSONS	DROP OFF POINT/TIME	PICK UP POINT/TIME
TFLD	BC O-06	10/19	Andrew Voigt	1	ICP / 0700	ICP / 2100
TFLD (T)	O-384R	10/9	Shaun Mullins	1	ICP / 0700	ICP / 2100
HC2IA DEVILS RIDGE	C-23R	10/12	Willie Coleman	19	ICP / 0700	ICP / 2100
HC2 FIREBIRDS	BC C-4	10/19	Nick Dolman	20	ICP / 0700	ICP / 2100
THSP PALM IR	O-461R	10/14	Mathew Driscoll	1	ICP / 0700	ICP / 2100
THSP PALM IR	O-462R	10/14	James Martinez	1	ICP / 0700	ICP / 2100
THSP PALM IR	O-457R	10/14	Talon Ross	1	ICP / 0700	ICP / 2100
THSP PALM IR	O-458R	10/14	Cody Orange	1	ICP / 0700	ICP / 2100
ENG5	BC E-16	10/19	Billy Stevens	4	ICP / 0700	ICP / 2100
ENG6 WEST COAST WILDLAND	E-30R	10/8	Keith Hergert	3	ICP / 0700	ICP / 2100
ENG6 RAINIER WILDFIRE	E-282R	10/17	Michael Sutton	3	ICP / 0700	ICP / 2100
DOZ OUTBACK WILDFIRE	E-10R	10/8	Todd Haley	2	ICP / 0700	ICP / 2100
EXCA3 TD WATERDOG	E-272R	10/16	Roger Huffsmith	2	ICP / 0700	ICP / 2100
AMBU AMBULANCE 9	E-233R	10/14	Roby Spooner	2	ICP / 0700	ICP / 2100
FOBS	O-402R	10/12	Emily Meisner	1	ICP / 0700	ICP / 2100
FOBS (T)	O-471R	10/13	Matt Saiget	1	ICP / 0700	ICP / 2100

CONTROL OPERATIONS:

Task:
1. Continue mop-up where appropriate commensurate with values at risk.
2. Cold trail and hot spot along fires edge.
3. Repair primary and secondary lines.

Purpose:
1. Prevent loss or damage to private property and structures.
2. Tie control line into cold black sections of the fire perimeter.
3. Keep fire from impacting private lands.
4. Utilize repair to minimize hydrological events.

End State:
1. Complete all mop up and repair as necessary to leave division in patrol status.

SPECIAL INSTRUCTIONS:

Resource advisors will be operating in multiple divisions. They will check in and out with DIVS each time they enter and exit that division. Weyerhauser resources are available if needed. Contact Mark Allsup at 3(b)(6)
Support IA as requested.

FUNCTION		FREQUENCY Rx	FREQUENCY Tx	CHAN	FUNCTION		FREQUENCY Rx	FREQUENCY Tx	CHAN.
Tactical	TAC 1	(b)(7)(F)		1	A/G Primary	A/G 12	(b)(7)(F)		12
Command	Command 9			9					
Mutual Aid	RED NET			15	AIR GUARD	AIR GUARD			16

PREPARED BY (RESOURCE UNIT LEADER)	APPROVED BY (PLANNING SECTION CHIEF)	DATE	TIME
ANGIE SIMPSON (T)	CHRISTY MERRITT (T) Christy Merritt	10/05/2020	2100

1. BRANCH	2. DIVISION/GROUP	DIVISION ASSIGNMENT LIST
I	UU/WW	ICS-204

3. INCIDENT NAME	4. OPERATIONAL PERIOD
RIVERSIDE/BEACHIE CREEK	Date: 10/06/2020 0700-2100

OPERATIONS PERSONNEL

BRANCH DIRECTOR: JAMES OSBORNE / TIM BARNETT (T)

BRANCH SAFETY OFFICER: BOB HABECK

DIVISION/GROUP SUPERVISOR: BOB JOHNSON 10/7 / CHAD LAUER (T) 10/8

AIR OPERATIONS BRANCH DIRECTOR: DOUG LEDGERWOOD

RESOURCES ASSIGNED THIS PERIOD

STRIKE TEAM/TASK FORCE/RESOURCE DESIGNATOR		Last Shift	LEADER	NUMBER PERSONS	DROP OFF POINT/TIME	PICK UP POINT/TIME
TFLD	O-386R	10/12	Brian Pitts	1	ICP / 0700	ICP / 2100
TFLD (T)	O-438R	10/13	Michael Dake	1	ICP / 0700	ICP / 2100
HC2 HEAT SEEKERS	BC C-2	10/19	Sebastian Kallos	20	ICP / 0700	ICP / 2100
ENG4 HI COUNTRY	E-33R	10/15	Taryn Thomas	3	ICP / 0700	ICP / 2100
ENG5	BC E-8	10/19	Danika Snook	4	ICP / 0700	ICP / 2100
ENG6 LATE SUMMERS	E-131R	10/15	Brad Peters	3	ICP / 0700	ICP / 2100
HEQB (T)	O-575B	10/13	Mathias Cusion	1	ICP / 0700	ICP / 2100
EXCA2 MCNEALY EXCAVATION	E-251R	10/9	Joey Bratton	2	ICP / 0700	ICP / 2100
EXCA3 OWENS FREIGHT	E-273R	10/16	Tyler Hargis	2	ICP / 0700	ICP / 2100
EXCA3 EHLERS INC	E-286R	10/18	Brad Hansen	2	ICP / 0700	ICP / 2100

CONTROL OPERATIONS:

Task:
1. Identify primary and secondary containment lines ready for repair.
2. Patrol and mop-up area that threaten values at risk.

Purpose:
1. Protect values at risk.
2. Utilize repair to minimize impact on landscape.

End State:
1. Complete all mop-up and repair necessary to leave in patrol status.

SPECIAL INSTRUCTIONS:

Resource advisors will be operating in multiple divisions. They will check in and out with DIVS each time they enter and exit that division. Weyerhauser resources are available if needed. Contact Mark Allsup at (b)(6) Support IA as requested.

FUNCTION		FREQUENCY Rx	FREQUENCY Tx	CHAN	FUNCTION		FREQUENCY Rx	FREQUENCY Tx	CHAN.
Tactical	TAC 6	(b)(7)(F)		6	A/G Primary	A/G 12	(b)(7)(F)		12
Command	Command 10			10					
Mutual Aid	RED NET			15	AIR GUARD	AIR GUARD			16

PREPARED BY (RESOURCE UNIT LEADER)	APPROVED BY (PLANNING SECTION CHIEF)	DATE	TIME
ANGIE SIMPSON (T)	CHRISTY MERRITT (T) Christy Merritt	10/05/2020	2100

8

1. BRANCH	2. DIVISION/GROUP	DIVISION ASSIGNMENT LIST
I	F/H/K	ICS-204

3. INCIDENT NAME	4. OPERATIONAL PERIOD
RIVERSIDE/BEACHIE CREEK	Date: 10/06/2020 0700-2100

OPERATIONS PERSONNEL

BRANCH DIRECTOR: JAMES OSBORNE/TIM BARNETT (T)	DIVISION/GROUP SUPERVISOR: JASON LYMAN 10/7
BRANCH SAFETY OFFICER: BOB HABECK	AIR OPERATIONS BRANCH DIRECTOR: DOUG LEDGERWOOD

RESOURCES ASSIGNED THIS PERIOD

STRIKE TEAM/TASK FORCE/RESOURCE DESIGNATOR		Last Shift	LEADER	NUMBER PERSONS	DROP OFF POINT/TIME	PICK UP POINT/TIME
TFLD	O-385R	10/8	Sami Schinnell	1	ICP / 0700	ICP / 2100
TFLD	BC O-09	10/19	Jeremy Sieb	1	ICP / 0700	ICP / 2100
HC2 MONASHEE	BC C-6	10/19	Ian McDonald	20	ICP / 0700	ICP / 2100
ENG4 OR-WIF	E-147B	10/14	Zach Wagner	4	ICP / 0700	ICP / 2100
ENG5	BC E-17	10/19	Mitchell Joseph	4	ICP / 0700	ICP / 2100
ENG6 FIRST STRIKE	E-75B	10/8	Jeremy Slifer	3	ICP / 0700	ICP / 2100
ENG6 COHO FORESTRY	E-169B	10/8	Lonnie Harrison	2	ICP / 0700	ICP / 2100
ENG6 CROWN CHASER	E-231B	10/17	Brad Cole	2	ICP / 0700	ICP / 2100
ENG6 ODF 7463	E-279R	10/18	Shea Swedin	3	ICP / 0700	ICP / 2100
ENG6 S&L SERVICES	E-283R	10/18	Drew Rushlow	2	ICP / 0700	ICP / 2100
AMBU AMBULANCE 1	E-39B	10/14	Todd McCabe	2	ICP / 0700	ICP / 2100
FOBS	O-558B	10/12	Mike Scanlon	1	ICP / 0700	ICP / 2100

CONTROL OPERATIONS:

Task:
1. Coordinate with State and BLM land on timber resource recovery.
2. Patrol, secure and mop up containment lines in Blue Creek, Copper Creek, Hardy and Sawtell.
3. Scout for completed repair work.
4. Coordinate with Weyerhaeuser resources on operations along Raider Ridge and Trout Creek routes.

Purpose:
1. Protect values at risk.
2. Utilize repair to minimize impact on landscape.

End State:
1. Complete all mop-up and repair as necessary to leave division in patrol status.

SPECIAL INSTRUCTIONS:

Combination lock is on the Molalla River Road at DP46. Code is (b)(6) keep locked.
In the event of an emergency transport along HWY 22 contact ODOT Dispatch at 503-363-0457 for immediate clearing of roadway operations.
Weyerhauser resources are available if needed. Contact Mark Allsup at (b)(6)
Support IA as requested.

FUNCTION		FREQUENCY Rx	FREQUENCY Tx	CHAN	FUNCTION		FREQUENCY Rx	FREQUENCY Tx	CHAN.
Tactical	TAC 2	(b)(7)(F)		2	A/G Primary	A/G 13	(b)(7)(F)		13
Command	Command 12			12					
Mutual Aid	RED NET			14	AIR GUARD	AIR GUARD			16

PREPARED BY (RESOURCE UNIT LEADER)	APPROVED BY (PLANNING SECTION CHIEF)	DATE	TIME
ANGIE SIMPSON (T)	CHRISTY MERRITT (T) Christy Merritt	10/05/2020	2100

1. BRANCH	2. DIVISION/GROUP	DIVISION ASSIGNMENT LIST
I	L/N	ICS-204

3. INCIDENT NAME	4. OPERATIONAL PERIOD
RIVERSIDE/BEACHIE CREEK	Date: 10/06/2020 0700-2100

OPERATIONS PERSONNEL

BRANCH DIRECTOR:	DIVISION/GROUP SUPERVISOR:
BRANCH SAFETY OFFICER: BOB HABECK	AIR OPERATIONS BRANCH DIRECTOR: DOUG LEDGERWOOD

RESOURCES ASSIGNED THIS PERIOD

STRIKE TEAM/TASK FORCE/RESOURCE DESIGNATOR	Last Shift	LEADER	NUMBER PERSONS	DROP OFF POINT/TIME	PICK UP POINT/TIME

CONTROL OPERATIONS:

SPECIAL INSTRUCTIONS:

In the event of an emergency transport along HWY 22 contact ODOT Dispatch at 503-363-0457 for immediate clearing of roadway operations. Weyerhauser resources are available if needed. Contact Mark Allsup at (b)(6) Support IA as requested.

FUNCTION		FREQUENCY Rx	FREQUENCY Tx	CHAN	FUNCTION		FREQUENCY Rx	FREQUENCY Tx	CHAN.
Tactical	TAC 3	(b)(7)(F)		2	A/G Primary	A/G 13	(b)(7)(F)		13
Command	Command 10			10					
Mutual Aid	RED NET			14	AIR GUARD	AIR GUARD			16

PREPARED BY (RESOURCE UNIT LEADER)	APPROVED BY (PLANNING SECTION CHIEF)	DATE	TIME
ANGIE SIMPSON (T)	CHRISTY MERRITT (T) Christy Merritt	10/05/2020	2100

ID

1. BRANCH	2. DIVISION/GROUP	DIVISION ASSIGNMENT LIST
II	A	ICS-204

3. INCIDENT NAME	4. OPERATIONAL PERIOD
RIVERSIDE/BEACHIE CREEK	Date: 10/06/2020 0700-2100

OPERATIONS PERSONNEL

BRANCH DIRECTOR: STEVE ANDERSON / JESS BOHNSACK (T)

DIVISION/GROUP SUPERVISOR: JEREMIAH MARSH 10/15 / ANDY HAYES (T) 10/15

BRANCH SAFETY OFFICER: STEVE DAVIS

AIR OPERATIONS BRANCH DIRECTOR: DOUG LEDGERWOOD

RESOURCES ASSIGNED THIS PERIOD

STRIKE TEAM/TASK FORCE/RESOURCE DESIGNATOR		Last Shift	LEADER	NUMBER PERSONS	DROP OFF POINT/TIME	PICK UP POINT/TIME
TFLD	BC O-23	10/19	Rob Lomavatu	1	ICP / 0700	ICP / 2100
TFLD	O-498B	10/6	Sean Wishart	1	ICP / 0700	ICP / 2100
ENG5	BC E-10	10/19	Brad Lamothe	4	ICP / 0700	ICP / 2100
ENG5	BC E-11	10/19	Max Forster	4	ICP / 0700	ICP / 2100
ENG5	BC E-12	10/19	Liam Gibb	4	ICP / 0700	ICP / 2100
ENG5 DNR 5564	E-181B	10/9	Mack Zavala	4	ICP / 0700	ICP / 2100
ENG6 DESCHUTES UBOAT	E-227B	10/16	Christian Jckowski	3	ICP / 0700	ICP / 2100
WTS2 TIMBER TIPPER	E-224B	10/13	Chuck Litson	1	ICP / 0700	ICP / 2100
HEQB	BC O-42	10/19	Doug Smith	1	ICP / 0700	ICP / 2100
HEQB (T)	O-506B	10/6	David Neydlin	1	ICP / 0700	ICP / 2100
EXCA2 GORGE MACHINERY LLC	E-228B	10/16	Jonathan Schultz	2	ICP / 0700	ICP / 2100
EXCA2 ZEBS TREE SERVICE	E-232B	10/18	Dennis Artoff	2	ICP / 0700	ICP / 2100
EMPF MEDIC 17	O-433.1B	10/15	Charlie Rose	1	ICP / 0700	ICP / 2100
EMPF MEDIC 18	O-433.2B	10/15	Cole Wallace	1	ICP / 0700	ICP / 2100

CONTROL OPERATIONS:

Task:
1. Patrol and secure fire perimeter throughout the division.

Purpose:
1. Minimize fire spread onto private, Silver Falls State Park and Weyerhaeuser lands.

End State:
1. Impacts to private land are minimized.
2. Structures are secured and protected.
3. Develop turn back options for suppression repair.

SPECIAL INSTRUCTIONS:

Hwy 22 contact ODOT Dispatch at 503-363-0457 for immediate clearing of roadway operations.
Weyerhauser resources are available if needed. Contact Mark Allsup at (b)(6)
Support IA as requested.

FUNCTION		FREQUENCY Rx	FREQUENCY Tx	CHAN	FUNCTION		FREQUENCY Rx	FREQUENCY Tx	CHAN.
Tactical	TAC 1	(b)(7)(F)		1	A/G Primary	A/G 13	(b)(7)(F)		13
Command	Command 10			10					
Mutual Aid	RED NET			14	AIR GUARD	AIR GUARD			16

PREPARED BY (RESOURCE UNIT LEADER)	APPROVED BY (PLANNING SECTION CHIEF)	DATE	TIME
ANGIE SIMPSON (T)	CHRISTY MERRITT (T) Christy Merritt	10/05/2020	2100

1. BRANCH	2. DIVISION/GROUP	DIVISION ASSIGNMENT LIST
II	Z	ICS-204

3. INCIDENT NAME	4. OPERATIONAL PERIOD
RIVERSIDE/BEACHIE CREEK	Date: 10/06/2020 0700-2100

OPERATIONS PERSONNEL

BRANCH DIRECTOR: STEVE ANDERSON / JESS BOHNSACK (T)

BRANCH SAFETY OFFICER: STEVE DAVIS

DIVISION/GROUP SUPERVISOR: BILL DAVID 10/6 / JIMMY HAIGH 10/19

AIR OPERATIONS BRANCH DIRECTOR: DOUG LEDGERWOOD

RESOURCES ASSIGNED THIS PERIOD

STRIKE TEAM/TASK FORCE/RESOURCE DESIGNATOR		Last Shift	LEADER	NUMBER PERSONS	DROP OFF POINT/TIME	PICK UP POINT/TIME
TFLD	BC O-24	10/19	Justin Penney	1	ICP / 0700	ICP / 2100
ENG5 DNR 5563	E-179B	10/9	Ben Hood	3	ICP / 0700	ICP / 2100
ENG5 DNR 5523	E-180B	10/9	Dylan Van Pelt	4	ICP / 0700	ICP / 2100
ENG5 DNR 5549	E-182B	10/9	Matt Fisher	3	ICP / 0700	ICP / 2100
FMOD TOP NOTCH	O-484B	10/6	Kyle Armijo	2	ICP / 0700	ICP / 2100
EMTF MEDIC 19	O-451B	10/7	Dustin Bartee	1	ICP / 0700	ICP / 2100
EMTF MEDIC 20	O-503B	10/7	Eric Cross	1	ICP / 0700	ICP / 2100

CONTROL OPERATIONS:

Task:
1. Patrol and monitor along HWY 22 between Lyons and Gates mopping up areas of heat and securing around structures and values at risk.

Purpose:
1. Protect values at risk and limit further fire spread.

End State:
1. Values are protected, and fire is held to its current footprint.

SPECIAL INSTRUCTIONS:

In the event of an emergency transport along HWY 22 contact ODOT Dispatch at 503-363-0457 for immediate clearing of roadway operations. Weyerhauser resources are available if needed. Contact Mark Allsup at (b)(6)

Support IA as requested.

FUNCTION		FREQUENCY Rx	FREQUENCY Tx	CHAN	FUNCTION		FREQUENCY Rx	FREQUENCY Tx	CHAN.
Tactical	TAC 5	(b)(7)(F)		5	A/G Primary	A/G 13	(b)(7)(F)		13
Command	Command 10			10					
Mutual Aid	RED NET			14	AIR GUARD	AIR GUARD			16

PREPARED BY (RESOURCE UNIT LEADER)	APPROVED BY (PLANNING SECTION CHIEF)	DATE	TIME
ANGIE SIMPSON (T)	CHRISTY MERRITT (T) Christy Merritt	10/05/2020	2100

1. BRANCH	2. DIVISION/GROUP	DIVISION ASSIGNMENT LIST
II	R/W	ICS-204

3. INCIDENT NAME	4. OPERATIONAL PERIOD
RIVERSIDE/BEACHIE CREEK	Date: 10/06/2020 0700-2100

OPERATIONS PERSONNEL

BRANCH DIRECTOR: STEVE ANDERSON 10/7 / JESS BOHNSACK (T) 10/7

BRANCH SAFETY OFFICER: STEVE DAVIS

DIVISION/GROUP SUPERVISOR: TIM BOYCE 10/7 / DAN HOUSER 10/19

AIR OPERATIONS BRANCH DIRECTOR: DOUG LEDGERWOOD

RESOURCES ASSIGNED THIS PERIOD

STRIKE TEAM/TASK FORCE/RESOURCE DESIGNATOR		Last Shift	LEADER	NUMBER PERSONS	DROP OFF POINT/TIME	PICK UP POINT/TIME
TFLD	BC O-25	10/19	JJ Lum	1	ICP / 0700	ICP / 2100
EQPM	O-9B	10/7	Jerod Richie	1	ICP / 0700	ICP / 2100
ENG5	BC E-14	10/19	Jordan Clark	4	ICP / 0700	ICP / 2100
ENG5	BC E-18	10/19	Devin Huziak	4	ICP / 0700	ICP / 2100
ENG6 INBOUND	E-230B	10/17	Kyle McCann	2	ICP / 0700	ICP / 2100
WT2 SHORT INC	E-46B	10/17	Trevor Wilde	1	ICP / 0700	ICP / 2100
HEQB	O-497B	10/6	David Ortland	1	ICP / 0700	ICP / 2100
HEQB (T)	O-505B	10/6	Cody Hunter	1	ICP / 0700	ICP / 2100
AMBU AMBULANCE 4	E-200B	10/17	Jeff Checketts	2	ICP / 0700	ICP / 2100
AUBU AMBULANCE 5	E-100R	10/15	Erik Ronning	2	ICP / 0700	ICP / 2100
REMS MEDIC 13*	E-149B	10/7	John Aldrich	2	ICP / 0700	ICP / 2100

CONTROL OPERATIONS:

Task:
1. Patrol and monitor line from Detroit Lake to Rock Creek.
2. Continue patrolling along Hwy 22 corridor, mopping up areas of heat and securing structures and identified values at risk.
3. Water bar all control lines as appropriate.
4. Repair drop points & staging areas to natural contours of the land.

Purpose:
1. To control soil erosion and protect water quality.

End State:
1. Values are protected and fire is held to minimum footprint as possible given current conditions.
2. Excess water is captured and released in a less turbulent manor, minimizing erosion and protecting water quality.

SPECIAL INSTRUCTIONS:

In the event of an emergency transport along Hwy 22 contact ODOT Dispatch at 503-363-0457 for immediate clearing of roadway operations.
Weyerhauser resources are available if needed. Contact Mark Alsup at (b)(6)
Resource advisors will be operating in multiple divisions. They will check in and out with DIVS each time they enter and exit that division.
* MEDIC 13 has rope capability with UTV.
Support IA as requested.

FUNCTION		FREQUENCY Rx	FREQUENCY Tx	CHAN	FUNCTION		FREQUENCY Rx	FREQUENCY Tx	CHAN.
Tactical	TAC 4	(b)(7)(F)		4	A/G Primary	A/G 13	(b)(7)(F)		13
Command	Command 10			10					
Mutual Aid	RED NET			14	AIR GUARD	AIR GUARD			16

PREPARED BY (RESOURCE UNIT LEADER)	APPROVED BY (PLANNING SECTION CHIEF)	DATE	TIME
ANGIE SIMPSON (T)	CHRISTY MERRITT (T) Christy Merritt	10/05/2020	2100

1. BRANCH	2. DIVISION/GROUP	DIVISION ASSIGNMENT LIST
III	CC/FF/KK/MM	ICS-204

3. INCIDENT NAME	4. OPERATIONAL PERIOD
RIVERSIDE/BEACHIE CREEK	Date: 10/06/2020 0700-2100

OPERATIONS PERSONNEL

BRANCH DIRECTOR: SCOTT SMITH / RON SIMPSON (T) 10/6

BRANCH SAFETY OFFICER: MIKE STARR (T)

DIVISION/GROUP SUPERVISOR: RON ADAMS 10/7

AIR OPERATIONS BRANCH DIRECTOR: DOUG LEDGERWOOD

RESOURCES ASSIGNED THIS PERIOD

STRIKE TEAM/TASK FORCE/RESOURCE DESIGNATOR		Last Shift	LEADER	NUMBER PERSONS	DROP OFF POINT/TIME	PICK UP POINT/TIME
TFLD	BC O-07	10/19	Geoff House	1	ICP / 0700	ICP / 2100
HC2 LAVA RIVER	C-40R	10/8	Raul Quevedo	20	ICP / 0700	ICP / 2100
ENG3 SCHOLL FIRE	E-114R	10/11	Jordan Kent	3	ICP / 0700	ICP / 2100
ENG4 CHEWACK	E-6R	10/12	John Roberts	3	ICP / 0700	ICP / 2100
ENG5	BC E-15	10/19	Manuel Lerch'Oberaver	4	ICP / 0700	ICP / 2100
ENG6 FRANCO	E-280R	10/17	Humberto Choy	3	ICP / 0700	ICP / 2100
ENG6 LIBERTY WILDFIRE	E-285R	10/17	Neal Reynaud	2	ICP / 0700	ICP / 2100
HEQB	O-303R	10/10	Todd Olson	1	ICP / 0700	ICP / 2100
HEQB	O-391R	10/10	Jason Monteith	1	ICP / 0700	ICP / 2100
EXCA BRONSON NW	E-224R	10/8	Jason Bronson	2	ICP / 0700	ICP / 2100
EXCA OWENS FREIGHT LINE	E-252R	10/10	Brian Calhoun	2	ICP / 0700	ICP / 2100
EXCA 1-A CONSTRUCTION & FIRE	E-250R	10/11	Joe Maier	2	ICP / 0700	ICP / 2100
AMBU AMBULANCE 10	E-1R	10/11	Tiffany Howard	2	ICP / 0700	ICP / 2100
AMBU AMBULANCE 20	E-97R	10/12	Tamera Richards	2	ICP / 0700	ICP / 2100
MEDIC 24	O-227R	10/6	Nathan Schaffer	2	ICP / 0700	ICP / 2100
EMTF MEDIC 26	O-600B	10/16	Braden Harris	1	ICP / 0700	ICP / 2100

CONTROL OPERATIONS:

Task:
1. Patrol and monitor fireline.
2. Conduct suppression repair as needed according to the repair plan.

Purpose:
1. Keep fire from impacting values at risk.
2. Suppression repair used to control erosion.

End State:
1. Water quality is protected, and erosion is minimized.

SPECIAL INSTRUCTIONS:

In the event of an emergency transport along HWY 224 contact ODOT Dispatch at 503-363-0457 for immediate clearing of roadway operations. Weyerhauser resources are available if needed. Contact Mark Allsup at (b)(6) Support IA as requested.

FUNCTION		FREQUENCY Rx	FREQUENCY Tx	CHAN	FUNCTION		FREQUENCY Rx	FREQUENCY Tx	CHAN.
Tactical	TAC 4	(b)(7)(F)		4	A/G Primary	A/G 13	(b)(7)(F)		13
Command	Command 8			8					
Mutual Aid	RED NET			14	AIR GUARD	AIR GUARD			16

PREPARED BY (RESOURCE UNIT LEADER)	APPROVED BY (PLANNING SECTION CHIEF)		
ANGIE SIMPSON (T)	CHRISTY MERRITT (T) Christy Merritt	10/05/2020	2100

1. BRANCH	2. DIVISION/GROUP	DIVISION ASSIGNMENT LIST
III	OO/PP/QQ/RR	ICS-204

3. INCIDENT NAME	4. OPERATIONAL PERIOD
RIVERSIDE/BEACHIE CREEK	Date: 10/06/2020 0700-2100

OPERATIONS PERSONNEL

BRANCH DIRECTOR: SCOTT SMITH / RON SIMPSON (T) 10/6

BRANCH SAFETY OFFICER: MIKE STARR (T)

DIVISION/GROUP SUPERVISOR: CHAD BRESNAHAN 10/18

AIR OPERATIONS BRANCH DIRECTOR: DOUG LEDGERWOOD

RESOURCES ASSIGNED THIS PERIOD

STRIKE TEAM/TASK FORCE/RESOURCE DESIGNATOR		Last Shift	LEADER	NUMBER PERSONS	DROP OFF POINT/TIME	PICK UP POINT/TIME
HC2IA WA-OWF METHOW VALLEY	C-47R	10/18	Brian Flatten	14	Timothy Lake/0700	Timothy Lake/2100
MEDIC12	O-504B	10/7	Scott Mann	1	ICP / 0700	ICP / 2100

CONTROL OPERATIONS:

SPECIAL INSTRUCTIONS:

Lionshead Fire resources will be implementing chipping operations and will perform IWI response.
Riverside/Beachie Creek Fire resources will conduct suppression/IA in coordination with Lionshead Fire line leadership.
Any injury/accident will be tracked via Riverside/Beachie Creek Fire IMT.
Contact Riverside/Beachie Creek Fire Safety if an injury/accident occurs (b)(6)
CTRs will note work on Riverside/Beachie Creek Fire and be charged accordingly.

FUNCTION		FREQUENCY Rx	FREQUENCY Tx	CHAN	FUNCTION		FREQUENCY Rx	FREQUENCY Tx	CHAN.
Tactical	TAC 5	(b)(7)(F)		5	A/G Primary	A/G 13	(b)(7)(F)		12
Command	Command 8			8					
Mutual Aid	RED NET			14	AIR GUARD	AIR GUARD			16

PREPARED BY (RESOURCE UNIT LEADER)	APPROVED BY (PLANNING SECTION CHIEF)	DATE	TIME
ANGIE SIMPSON (T)	CHRISTY MERRITT (T) Christy Merritt	10/05/2020	2100

1. BRANCH	2. DIVISION/GROUP	DIVISION ASSIGNMENT LIST
ALL	READ	ICS-204

3. INCIDENT NAME	4. OPERATIONAL PERIOD
RIVERSIDE/BEACHIE CREEK	Date: 10/06/2020 0700-2100

OPERATIONS PERSONNEL

BRANCH DIRECTOR:	DIVISION/GROUP SUPERVISOR:
SAFETY OFFICER: JEN RABUCK / KEVIN BONESS	AIR OPERATIONS BRANCH DIRECTOR: DOUG LEDGERWOOD

RESOURCES ASSIGNED THIS PERIOD

STRIKE TEAM/TASK FORCE/RESOURCE DESIGNATOR		Last Shift	LEADER	NUMBER PERSONS	DROP OFF POINT/TIME	PICK UP POINT/TIME
LEAD READ (DANGER TREE ONLY)	O-535B	10/8	Darrin Neff	1	R/R	
LEAD READ	O-71B	10/15	Joe Doerr	1	ICP / 0700	ICP / 2100
LEAD READ	O-393R	10/11	Martina Keil	1	ICP / 0700	ICP / 2100
READ	O-349R	10/8	Phil Monsanto	1	ICP / 0700	ICP / 2100
READ	O-340R	10/6	Erin Kidwell	1	ICP / 0700	ICP / 2100
READ	O-341R	10/9	Emily Modelski	1	ICP / 0700	ICP / 2100
READ	O-377R	10/10	Rob Sanders	1	ICP / 0700	ICP / 2100
READ	O-378R	10/10	Lin Kyan	1	ICP / 0700	ICP / 2100
READ	O-245B	10/6	Corbin Murphy	1	ICP / 0700	ICP / 2100
READ	O-285B	10/12	Peter Kauss	1	ICP / 0700	ICP / 2100
READ	O-454B	10/10	Jared Hogansen	1	ICP / 0700	ICP / 2100
READ	O-317B	10/15	Lexi Blanchard	1	ICP / 0700	ICP / 2100
READ	O-539B	10/9	Sarah Uebel	1	R/R	
FFT2	O-537B	10/12	Adam Murphy	1	ICP / 0700	ICP / 2100
EQPM	O-536B	10/12	Mike Howard	1	ICP / 0700	ICP / 2100
REAF	O-23B	10/15	Beverly McCarroll	1	ICP / 0700	ICP / 2100
FFT2	O-589B	10/15	Nick Mrjoian	1	ICP / 0700	ICP / 2100
READ	O-244B	10/11	Jason Bernards	1	ICP / 0700	ICP / 2100

CONTROL OPERATIONS:

Assess Line repair needs
Assess log decks on the line as well as Hwy 224
Assess road conditions and repair needs.
Review repair work as needed
Danger tree removal preparation

SPECIAL INSTRUCTIONS:

Resource Advisors will be operating in multiple divisions. They will check in & out with DIVS each time they enter and exit that division.

FUNCTION		FREQUENCY Rx	FREQUENCY Tx	CHAN	FUNCTION		FREQUENCY Rx	FREQUENCY Tx	CHAN.
See Communications Plan									

PREPARED BY (RESOURCE UNIT LEADER)	APPROVED BY (PLANNING SECTION CHIEF)	DATE	TIME
ANGIE SIMPSON (T)	CHRISTY MERRITT (T) Christy Merritt	10/05/2020	2100

1. BRANCH	2. DIVISION/GROUP	DIVISION ASSIGNMENT LIST
ALL	BAER BEACHIE CREEK	ICS-204

3. INCIDENT NAME	4. OPERATIONAL PERIOD
RIVERSIDE/BEACHIE CREEK	Date: 10/06/2020 0700-2100

OPERATIONS PERSONNEL

BRANCH DIRECTOR:	DIVISION/GROUP SUPERVISOR:
BRANCH SAFETY OFFICER: JEN RABUCK / KEVIN BONESS	AIR OPERATIONS BRANCH DIRECTOR: DOUG LEDGERWOOD

RESOURCES ASSIGNED THIS PERIOD

STRIKE TEAM/TASK FORCE/RESOURCE DESIGNATOR	Last Shift	LEADER	NUMBER PERSONS	DROP OFF POINT/TIME	PICK UP POINT/TIME
BAER TEAM LEADER		Peggy Fisher	1	ICP / 0700	ICP / 2100
BAER TEAM LIASION		Zach Spears	1	ICP / 0700	ICP / 2100
HYDROLOGIST		Kacey Largent	1	ICP / 0700	ICP / 2100
HYDROLOGIST		Jamie Sheahan	1	ICP / 0700	ICP / 2100
HYDROLOGIST		Leah Tai	1	ICP / 0700	ICP / 2100
HYDROLOGIST		Kyle Wright	1	ICP / 0700	ICP / 2100
ENGINEERING LEAD		Danny Matthews	1	ICP / 0700	ICP / 2100
ENGINEERING-GEOTECH		Chris Martin	1	ICP / 0700	ICP / 2100
ENGINEERING		Justin Nettleton	1	ICP / 0700	ICP / 2100
ENGINEERING		Cody Phillips	1	ICP / 0700	ICP / 2100
RECREATION		Brandon Haraughty	1	ICP / 0700	ICP / 2100
RECREATION		Josh Weathers	1	ICP / 0700	ICP / 2100
SOILS		Brian McMullen	1	ICP / 0700	ICP / 2100

CONTROL OPERATIONS:

SPECIAL INSTRUCTIONS:

BAER Group will be working throughout the Beachie Creek Fire.
All groups will check in and out with each Division.

FUNCTION		FREQUENCY Rx	FREQUENCY Tx	CHAN	FUNCTION		FREQUENCY Rx	FREQUENCY Tx	CHAN.
See Communications Plan									

PREPARED BY (RESOURCE UNIT LEADER)	APPROVED BY (PLANNING SECTION CHIEF)	DATE	TIME
ANGIE SIMPSON (T)	CHRISTY MERRITT (T) Christy Merritt	10/05/2020	2100

AIR OPERATIONS SUMMARY

PREPARED BY: Doug Ledgerwood **PREPARED DATE/TIME:** 10/05/20 2000

1. INCIDENT NAME:	2. OPERATIONAL PERIOD DATE: *10/06/2020*	Ready Reserve:
Riverside/Beachie Creek	Sunrise: 0716 Sunset: 1841	23HT for IA

4. REMARKS *(Safety Notes, Hazards, Air Operations Special Equipment, TFR Coordinates, etc.):*
BE AWARE of Congested area; strong winds; topography; General Aviation aircraft
Aircraft costs to be emailed to kathleen_high@firenet.gov or text (b)(6)
Correspondence to helibase should be sent to nicholas.sailer@usda.gov

5. TFR
Riverside: None
Beachie Cr.: None

6. PERSONNEL	Phone	7. FREQUENCIES	AM	FM
AOBD: Doug Ledgerwood	(b)(6)	Air to Air: Primary Secondary	(b)(7)(F)	
ATGS: Various, through Dispatch A/C Desk		Air to Ground: Riverside		
HEBM: Nick Sailer	(b)(6)	Air to Ground: Beachie		
FAO Riverside: Christy Bullard		Command		
FAO Beachie Creek: Keith Haskins		National Flight Following		
		AIR Guard		
		Lionshead AM (TFR)		
		Lionshead Rotor		

8. FIXED-WING	# Avail / Type / Make-Model / FAA N# / Base(s)
Airtankers *Air Attack*	Upon request through Command Riverside through Columbia Communication Center. 360-891-5141 Beachie Cr. through Eugene Dispatch Center. 541-225-6400
Iron Crown Helibase	**44 56.512 x 122 45.753** **1187 Victor Point Rd. NE Silverton, Oregon**

9. HELICOPTERS (Use Additional Sheets as Necessary)

FAA N#	TY	MAKE MODEL	HLB	AVAIL	REMARKS	FAA N#	TY	MAKE MODEL	HLB	AVAIL	REMARKS
(b)(6)	1	Chinook	Iron Crown	0900	Water, snorkle	(b)(6)	3	AS350-B3	Iron Crown	0900	Water/PAX/Recon
	1	S-64E	Iron Crown	0900	Water, snorkle		3	AS350-B3	Iron Crown	0900	Recon/IA/Bucket
	2	Bell 205++	Iron Crown	0900	Water/RAPP						

INCIDENT RADIO COMMUNICATIONS PLAN (ICS 205)

Controlled Unclassified Information//Basic

1. Incident Name:	2. Date/Time Prepared:	3. Operational Period: DAY	
RIVERSIDE	Date: 10/05/2020 Time: 2020	Date/Time From: 10/06/2020 0700 TUE	Date/Time To: 10/06/2020 2100 TUE

4. Basic Radio Channel Use:

Zone Group	Ch #	Function	Channel Name/Trunked Radio System Talkgroup	Assignment	RX Freq	RX Tone/NAC	TX Freq	TX Tone/NAC	Mode (A,D, or M)	Remarks
	1	TACTICAL	TAC 1	AA/ZZ	(b)(7)(F)				A	
	2	TACTICAL	TAC 2	NO ASSIGNMENT					A	
	3	TACTICAL	TAC 3	NO ASSIGNMENT					A	
	4	TACTICAL	TAC 4	DIV CC/FF/KK/MM					A	
	5	TACTICAL	TAC 5	DIVOO/PP/QQ/RR					A	
	6	TACTICAL	TAC 6	DIV UU/WW					A	
	7	COMMAND	CMD 7	DIVS CC & FF					A	LOCATED ON TUMALA Linked to CMD 8,9,10,11
	8	COMMAND	CMD 8	MILL STAGING, DIVS KK, MM & OO					A	LOCATED ON WHALEHEAD Linked to CMD 7,9,10,11
	9	COMMAND	CMD 9	DIV AA/ZZ					A	LOCATED ON GOAT MTN Linked to CMD 7,8,10,11
	10	COMMAND	CMD 10	DIV UU/WW					A	LOCATED NEAR DP 78 Linked to CMD 7,8,9,11
	11	COMMAND	CMD 11	DIVS PP, QQ,RR					A	LOCATED ON MT LOWE Linked to CMD 7,8,9,10
	12	AIR TO GROUND	A/G PRIMARY	ALL DIVS					A	ASSIIGNED TO RIVERSIDE FIRE
	13	COMMAND	TUMALA	MT HOOD NF					A	Backup IWI to Columbia Cascade Dispatch
	14	COMMAND	WHALESHEAD	MT HOOD NF					A	Backup IWI to Columbia Cascade Dispatch
	15	TACTICAL	ODF RED NET	INTEROPERABILITY					A	ODF INTEROPERABILTY
	16	AIR GUARD	AIR GUARD	ALL DIVS					A	EMERGENCY AIRCRAFT CONTACT

5. Special Instructions: Call Communications on Command or (b)(6) for Line Orders.

6. Prepared By (Communications Unit Leader)	Name: JEFF KEENER	Signature:
ICS 205	IAP Page	Date/Time: 10/05/2020 2020

INCIDENT RADIO COMMUNICATIONS PLAN (ICS 205)

Controlled Unclassified Information//Basic

1. Incident Name:	2. Date/Time Prepared:	3. Operational Period: DAY	
BEACHIE CREEK	Date: 10/05/2020 Time: 2020	Date/Time From: 10/06/2020 0700 TUE	Date/Time To: 10/06/2020 1900 TUE

4. Basic Radio Channel Use:

Zone Group	Ch #	Function	Channel Name/Trunked Radio System Talkgroup	Assignment	RX Freq	RX Tone/NAC	TX Freq	TX Tone/NAC	Mode (A,D, or M)	Remarks
	1	TACTICAL	TAC 1	DIV A	(b)(7)(F)				A	
	2	TACTICAL	TAC 2	DIV F/H/K					A	
	3	TACTICAL	TAC 3	DIV L/N					A	
	4	TACTICAL	TAC 4	DIV R/W					A	
	5	TACTICAL	TAC 5	DIV Z					A	
	6	TACTICAL	TAC 6	NOT ASSIGNED					A	
	7	TACTICAL	STRC TAC						A	STATE FIRE NET
	8	COMMAND	COMMAND 8	NOT IN SERVICE					A	LOCATED ON STONEY RIDGE
	9	COMMAND	COMMAND 9						A	LOCATED ON HALLS RIDGE LINKED TO CMD 10, 11 & 12
	10	COMMAND	COMMAND 10						A	SWEET SPRINGS MTN. LINKED TO CMD 9, 11 & 12
	11	COMMAND	COMMAND 11						A	RAIDER RIDGE LINKED TO CMD 9,10 & 12
	12	COMMAND	COMMAND 12	DIV F/H/K					A	LOCATED ON HIGH HILL. LINKED TO CMD 9, 10 & 11
	13	AIR TO GROUND	A/G PRIMARY	BEACHIE CREEK					A	BEECHIE PRIMARY AND MEDICAL A/G
	14	TACTICAL	ODF REDNET	INTEROPERABILITY					A	ODF INTEROPABIL
	15	AIR TO GROUND	VMED28	BEACHIE CREEK					A	UNASSIGNED
	16	AIR GUARD	AIR GUARD						A	EMERGENCY AIRCRAFT CONTACT

5. Special Instructions: Call Communications on Command or (b)(6) for Line Orders

6. Prepared By (Communications Unit Leader)	Name: JEFF KEENER COML	Signature:
ICS 205	IAP Page	Date/Time: 10/05/2020 2020

INCIDENT RADIO COMMUNICATIONS PLAN (ICS 205)

Controlled Unclassified Information//Basic

1. Incident Name:	2. Date/Time Prepared:	3. Operational Period: DAY	
BEACHIE IA	Date: 10/05/2020 Time: 2020	Date/Time From: 10/06/2020 0700 TUE	Date/Time To: 10/06/2020 1900 TUE

4. Basic Radio Channel Use:

Zone Group	Ch #	Function	Channel Name/Trunked Radio System Talkgroup	Assignment	RX Freq	RX Tone/NAC	TX Freq	TX Tone/NAC	Mode (A,D, or M)	Remarks
1	1	TACTICAL	PROJ MDL	IA	(b)(7)(F)				A	WILLAMETTE NF TAC
1	2	TACTICAL	ODF RED NET	IA					A	ODF TACTICAL
1	3	COMMAND	WIF COFFIN MTN	IA					A	WIR RPTR 8 MILES SE OF DETROIT
1	4	COMMAND	WIF COUGAR	IA					A	WIF RPT 19 MILES NE OF SWEET HOME
1	5	COMMAND	WIF HUSS RIDGE	IA					A	WIF RPTR 27 MILES EAST OF SWEET HOME
1	6	COMMAND	ODF SCT	IA					A	ODF RPTR 6 MILES WEST OF SWEET HOME
1	7	COMMAND	ODF COUGAR	IA					A	ODF RPTR 19 MILES NE OF SWEET HOME
1	8	COMMAND	BEACHIE CMD 8	NOT INSTALLED					A	OUT OF SERVICE
1	9	COMMAND	BEACHIE CMD 9	IA					A	LOCATED ON HALLS RIDGE LINKED TO CMD 10, 11 & 12
1	10	COMMAND	BEACHIE CMD 10	IA					A	SWEET SPRING MT LINKED TO CMD 9, 11 & 12
1	11	COMMAND	BEACHIE CMD 11	IA					A	RAIDER RIDGE LINKED TO CMD 9, 10 & 12
1	12	COMMAND	BEACHIE CMD 12	IA					A	HIGH HILL LINKED TO CMD 9, 10 AND 11
1	13	AIR TO GROUND	BEACHIE A/G PRIMARY	BEACHIE CREEK					A	BEACHIE PRI A/G
1	15	AIR TO GROUND	VMED 28	IA					A	MEDICAL EVACUATION A/G
1	16	AIR GUARD	AIR GUARD	IA					A	EMERGENCY AIRCRAFT CONTACT

5. Special Instructions:

6. Prepared By (Communications Unit Leader)	Name: JEFF KEENER COML	Signature:
ICS 205	IAP Page	Date/Time: 10/05/2020 2020

Riverside/Beachie Creek Fire Safety Message:

"A minute focused on safety can last a lifetime..."

For Day Operations: October 6, 2020

Demob (Going Home)

Demob

Get a good night's sleep you may have a long drive

Patience is a virtue – Demob may take time, take a deep breath, relax. Demob is doing their best and will get you on your way as soon as possible. Keep a good attitude, remember you're on your way home.

Going Home

- utilize additional drivers
- take periodic breaks
- have plenty of snacks and drinks to give you energy
- if you are traveling with others, strike up a conversation
- if traveling alone find a safe place to pull off and take a safety nap
- open a window and let the wind blow in your face
- turn up the radio, sing along
- go the speed limit, there's no emergency
- howl at the moon, no moon, howl anyway

Family and Friends are relying on you to come home safe!!!

Make it a Safe Day, from your Safety Team:

Jen Rabuck, Kevin Boness, Bob Habeck, Steve Davis, Mike Starr

1*

Omnis Cedo Domus

Resource Advisor (READ) Message

1. Helicopter buckets must be cleaned prior to dipping out of water sites on the Willamette and Mt Hood National Forests when coming from sites off these Forests. Buckets cleaning is not required if dipping between sites on the Forests. Only approved sites shown on the operation maps may be used for dipping without Agency Administration Approval unless lives or property are imminently threatened.

2. Use fish screens on pumps drawing water out of anadromous fish streams. Resource Advisors will work with divisions to identify these streams and get screens to the pump operators.

3. Weed Washing is required when checking in and when demobbing from the Incident. The weed washes are located in the Purple Parking Lot at Chemeketa Community College and Mill Creek Staging.

4. Do not use tracked equipment on paved roads, including FS Road 46, unless the tracks are street-approved.

5. As the fire diminishes, we will begin to encounter artifacts exposed by fire. These can be anything from old bottles and cans to arrowheads. If you encounter artifacts, take pictures, record the location and report them to the REAFs. Do not remove any artifacts. These are reminders of the people that use to live here and can tell us important information about how they lived.

Riverside Fire & Beachie Creek Fire
Virtual Timekeeping Finance Message

PLEASE CONTINUE TO COMMUNICATE WITH FINANCE VIA THE ORIGINAL FIRE YOU WERE ORDER FOR

Fire Name: Riverside Fire	**Fire Name:** Beachie Creek Fire
Fire Number: OR-MHF-000859	**Fire Number:** OR-WIF-200299
Accounting Code (b)(4)	**Accounting Code:** (b)(4)
Finance Email: 2020.riverside.finance@firenet.gov	**Finance Email:** 2020.beachiecreek.finance@firenet.gov
Finance Phone #: (b)(6)	**Finance Phone #:** (b)(6)

Please submit your documentation using the QR code or email addresses below:

Note: Email subject line must include one of the following: CTR, Time, or Shift Ticket

Fire Name: Riverside Fire	**Fire Name:** Beachie Creek Fire
Finance Email: 2020.riverside.finance@firenet.gov	**Finance Email:** 2020.beachiecreek.finance@firenet.gov

Riverside/Beachie Creek Fire Demob Instructions

Follow these steps in the order below:

☐ 1. Email crew **time** and **equipment** shift tickets to 2020.riverside.finance@firenet.gov for Riverside resources
or
2020.beachiecreek.finance@firenet.gov for Beachie Cr resources

☐ 2. Inspections are only required for contractors that have damage and want to make a claim. The inspection is optional for agency resources. Inspections are available at Mill Staging (760 Hwy 224; Estacada) or Beachie Creek ICP (4000 Lancaster N.E.; Salem). If you get an inspection, **Scan the QR code** at the time of inspection.

☐ 3. **Weed wash** is required for all vehicles and equipment that has been within any Division. Weed wash stations are located at Mill Staging (760 Hwy 224; Estacada) and Beachie Creek ICP (4000 Lancaster N.E.; Salem). Please work with Weed Wash Technicians to Scan QR code and make the process as efficient as possible.

☐ 4. Return any items you checked out from **Supply** and/or **Communications.**

☐ 5. Email any evaluations or training documentation to: 2020.riverside.dmob@firenet.gov

☐ 6. Call the **Demob Unit** at (b)(6)

☐ 7. **Finance** will call you to arrange completion of financial documents. After you are done you may start your travel.

RIVERSIDE FIRE TENTATIVE DEMOB LIST

10/6/2020

OVERHEAD			
O-392	0700	(SOF1)	PHILLIP YOUNG
O-179	1800	(EQTR)	CRISTINA MATTESON
O-252	1800	(THSP)	WILLIAM WATTS

10/7/2020

OVERHEAD			
O-228	0900	(EMTF)	BILL BARNES
O-227	0915	(EMTF)	NATHAN SCHAEFFER
O-340	0930	(READ)	ERIN KIDWELL

10/8/2020

No Resources

10/9/2020

CREWS			
C-40	0745	(HC2)	HC2 LAVA RIVER
C-43	0815	(CC)	NW-MHF TLJC #2
EQUIPMENT			
E-224	0830	(EXCA)	EXCA T2 BRONSON NW, INC
E-10	0900	(DOZ2)	DOZ2 OUTBACK WILDFIRE 1
E-30	0900	(ENG6)	ENG6 WEST COAST WILDLAND
E-103	0915	(PU)	PU INBOUND LLC
OVERHEAD			
O-346	0915	(DIVS)	CHAD LAUER
O-347	0930	(DIVS)	ROBERT JOHNSON
O-349	0930	(READ)	PHILIP MONSANTO
O-376	0945	(IMSA)	SANDRA BOUDROU
O-385	0945	(TFLD)	SAMI SCHINNELL
O-292	1000	(THSP)	PATRICK HEIER

BEACHIE CREEK FIRE TENTATIVE DEMOB LIST

10/6/2020

OVERHEAD

O-426	0845	(HMGB)	CASEY SANDUSKY
O-494	0915	(HECM)	CORY GEISLER
O-287	1700	(HECM)	KEVIN WALLNER
O-245	1800	(FFT1)	CORBIN MURPHY

10/7/2020

OVERHEAD

O-451	0730	(EMTF)	CHOLETA FIRE LLC
O-484	0740	(FMOD)	TOP NOTCH TREE SERVICE
O-495	0750	(DIVS)	WILLIAM DAVID
O-497	0800	(HEQB)	DAVID ORTLUND
O-498	0810	(HEQB)	SEAN WISHART
O-505	0820	(HEQB)	CODY HUNTER
O-506	0840	(HEQB)	DAVID NEYDLIN
O-394	0850	(THSP)	ANDREW JENSEN
O-503	1700	(EMTF)	WILDERNESS MEDICS
O-504	1700	(EMTF)	WILDERNESS MEDICS
O-493	1800	(TNSP)	STEPHEN ERKELENZ

10/8/2020

OVERHEAD

O-371	0730	(THSP)	MANNING, SUNSHINE
O-433	0730	(EMPF)	PINE TOP FIRE DISTRICT TEAM 3
O-370	0730	(THSP)	BILL PRIEBE
O-514	0745	(THSP)	SARAH SHMIGELSKY
O-407	0800	(DRIV)	GORDON STOKES
O-515	0800	(HMGB)	ALEX WATSON
O-521	0815	(THSP)	ERIN PHILLIPS
O-522	0830	(THSP)	AMY BORBA
O-532	0930	(FFT1)	RACHEL TINER

10/9/2020

EQUIPMENT

E-169	0730	(ENG6)	COHO FORESTRY - T6
E-75	0745	(ENGB)	OR-R06 - FIRST STRIKE T6 ENG

OVERHEAD

O-366	0730	(IMET)	STEVE BODNAR
O-528	0815	(FFT2)	CLAIRE BENNETT
O-527	0815	(THSP)	SARAHI FELIX
O-533	0830	(FFT2)	KAITLYN BENEDEK
O-529	0830	(THSP)	ALAN PERRY
O-535	0845	(READ)	DARRIN NEFF, DARRIN
O-531	0915	(CRWB)	MICHAEL WAUGH

TRAINEE MESSAGE

AGENCY AND COOPERATOR TRAINEES: If you have not already filled out an Incident Trainee Data Form, please use the QR code below to check-in. If you are a trainee with an open assignment on Beachie Creek of Riverside, please see me in advance of your DEMOB date to finalize your documentation. If you have any questions please feel free to call, text, email or drop in.

Steve Erkelenz TNSP(t)

ICP Room 106

(b)(6)

Human Resource Message

Riverside and Beachie Creek Fires
October 6, 2020

Self-Improvement

Tips For Overcoming Negative Aspects In Yourself

- Learn to recognize when your defensive mechanisms come up. Realize that you are probably not really being attacked.
- When you catch yourself feeling defensive, avoid reacting so quickly.
- Learn how to listen when someone asks a question or makes a suggestion.
- Ask people to re-state their question/comment/suggestion.
- Try to understand what others are saying by repeating back what you think you hear.
- You may want to ask for more time to respond, and then get back to them. This will give you time to work on the question, comment, suggestion without the pressure of being on the spot.
- Do consider that other people have good ideas that are just as valid as yours.
- Recognize that changing learned patterns of insecurity and defensiveness may take years of work.
- Learn to understand your own personality and your unique strengths and weakness.

Mary Rourke (b)(6)
Jacquelyn Oakes (b)(6)
Human Resource Specialists
Located in Building 5, Room 249, top of the stairs

Riverside/Beachie Creek Phone List	
Public Information	206-735-1271 206-735-6429
Human Resources	(b)(6)
Safety	
Medical	
Operations	
Air Operations	
Logistics	
Communications – Riverside	
Communications – Beachie Creek	
Ordering	
Facilities	
Supply	
Ground Support	
Finance	
Plans	
Demob	
Resources	
Check-in	
Weather	

ACTIVITY LOG (ICS 214)

1. Incident Name:	2. Operational Period: Date From: Time From:	Date To: Time To:

3. Name:	4. ICS Position:	5. Home Agency (and Unit):

6. Resources Assigned:

Name	ICS Position	Home Agency (and Unit)

7. Activity Log:

Date/Time	Notable Activities

8. Prepared by: Name: _____ Position/Title: _____ Signature: _____

ICS 214, Page 1 Date/Time: _____

ACTIVITY LOG (ICS 214)

1. Incident Name:	**2. Operational Period:** Date From: Date To: Time From: Time To:

7. Activity Log (continuation)**:**

Date/Time	Notable Activities

Prevention and Management of COVID-19 During Wildland Fire Operations

Keep yourself and your peers safe by practicing these measures whenever possible

Practice Social/Physical Distancing

- Do not gather in groups or shake hands.
- Hold necessary meetings outside and maintain a social distance of 6 feet at a minimum.

- Use radios, remote units, and virtual technology for communications as much as possible.

- Establish smaller spike camps to insulate crews/modules from each other and outside personnel and resources (Module as One).

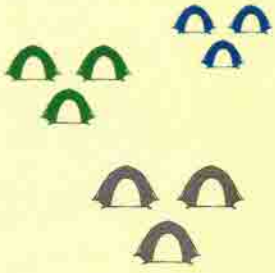

- Keep newly onboarded crewmembers separate for 2 weeks.
- Create separate spaces in offices and housing and stagger work hours.

- Wear cloth face coverings and practice hand hygiene when riding in vehicles or coming into contact with outside resources, personnel, or the general public.



Clean and Disinfect

- Clean and disinfect shared areas and high touch surfaces in workplaces, vehicles, and housing at regular intervals.
- Use appropriate PPE and follow product label instructions when cleaning and disinfecting.

- Do not share dishes, drinking glasses, cups, eating utensils, towels, or bedding without appropriately sanitizing them.
- Minimize equipment sharing, disinfect equipment, and wash/sanitize hands before and after use.

Maintain a Healthy Workforce

- Monitor your own health and maintain awareness of symptoms.
- Prioritize rest, proper hydration, and nutrition to reduce cumulative fatigue.
- Practice rigorous sanitation and personal hygiene, including covering coughs and sneezes and washing/ sanitizing hands.
- Conduct symptom screening, including temperature checks, at duty stations or on incidents.
- Mitigate smoke exposure whenever possible.
- Assign at-risk individuals to duties that reduce their potential for contracting the illness.

Prevent the Spread of COVID-19

- Separate sick individuals; provide a separate bedroom, bathroom, and essential supplies.
- Sick individuals must wear a face mask or cloth covering over their nose and mouth and maintain a 6-foot distance.
- Seek immediate medical attention if someone develops emergency warning signs for COVID-19.
- Only discontinue isolation after meeting CDC criteria.

Wear Face Coverings/Masks

- Wear cloth face coverings and practice hand hygiene when riding in vehicles or coming into contact with outside resources, personnel, or the general public.
- Cloth face coverings worn over the mouth and nose should be washed with soap and water after each use. Do not use face coverings that are less than 2 layers thick.

- Do not use face coverings or masks with valves.
- Disposable face and surgical masks worn over the mouth and nose should be discarded after one use.
- A face shield does not take the place of a cloth face covering or mask.
- N95 filtering facepiece respirators are PPE and have a close facial fit and efficient filtration of airborne particles.

Other Resources

- Centers for Disease Control and Prevention: *https://www.cdc.gov/coronavirus/2019-ncov/*.
- National Wildfire Coordinating Group: *https://www.nwcg.gov/committees/emergency-medical-committee/infectious-disease-guidance*.

WILDLAND FIRE COVID-19 SCREENING TOOL

Today or in the past 24 hours, have you had any of the following symptoms[4]?

Symptom
Cough more than expected?
Shortness of breath or difficulty breathing?
Fever?
Chills?
Muscle pain outside your normal for firefighting?
Sore throat?
New loss of taste or smell?
** Take temperature with no-touch thermometer, if available **

Instructions for Screening

Item	What to Do
If resource has a cough that is more than expected, shortness of breath or difficulty breathing, or any other symptoms listed.	DO NOT MOBILIZE
At Entries: Consider adequate number of personnel needed for screening. Although medical personnel are ideal, screeners do not have to be medically trained. If resource has cough, shortness of breath or difficulty breathing, or any other listed symptoms including fever (over 100.4) at entry.	DO NOT ANNOUNCE Ask individual to step aside and follow the steps below.

Steps to follow
Escort symptomatic individual to isolation area.
Isolation support personnel should begin documentation.
Have symptomatic individual contact Supervisor for further direction.
Notify public health officials.
Have individual transported as appropriate.
Protect and secure any collected Personal Identifiable Information (PII) or Personal Health Information (PHI).

IF YOU EXPERIENCE COVID-19 SYMPTOMS, CONTACT IMMEDIATELY:
BILL GONZALEZ
(b)(6)

[4] Symptoms of Coronavirus
https://www.cdc.gov/coronavirus/2019-ncov/symptoms-testing/symptoms.html

MEDICAL PLAN (ICS 206 WF)

Incident/Project Name	1. Operational Period
Riverside/Beachie Creek Fire	Date/Time **10/6/2020 0700-2100**

2. Ground Ambulance Services

Name	Complete Address	Phone Contact	ALS (ADVANCED LIFE SUPPORT)	BLS (BASIC LIFE SUPPORT)
AMERICAN MEDICAL RESPONSE (AMR)	12438 SE Capps Rd Clackamas, OR 97015	Dial 9-1-1	YES	
CANBY FIRE DISTRICT	221 s. Pine St. Canby, OR 97013	Dial 9-1-1	YES	
LYONS AMBULANCE	11147 MAIN STREET Lyons, OR 97358	Dial 9-1-1	YES	
MOLALLA RURAL FIRE PROTECTION DISTRICT	320 N. Molalla Ave, Molalla, OR 97038	Dial 9-1-1	YES	

3. Air Ambulance Services

Name	Phone / Air to Ground	Capability
Life Flight Call Sign – LIFE FLIGHT 2	Call 9-1-1 1-800-232-0911	Commercial Air Ambulance: Augusta. Advanced Life Support (ALS) RN & Paramedic, Day and Night Capabilities
Short Haul Ship – 3JR	Call Eugene or Columbia Dispatch	Agency short haul ship shared by multiple incidents, available in Sun River, OR

4. Hospitals

Name Complete Address	GPS Datum – WGS 84 Coordinate Standard Degrees Decimal Minutes DD° MM.MMM' N - Lat DD° MM.MMM' W - Long	Travel Times AIR	GRND	Phone	Helipad Yes/No	Level of Care
LEGACY EMANUEL MEDICAL CENTER (All) 2801 N Gantenbein Ave Portland, OR 97227	LAT: 45° 32.516' N LONG: 122° 40.175' W VHF: N/A		95 Min	ER MAIN: (503) 413-1163 ER CHARGE: (503) 413-1163	Yes	Level 1 Trauma Center ABA BURN CENTER
OREGON HEALTH SCIENCE UNIVERSITY HOSPITAL (OHSU) (All) 3181 SW Sam Jackson Park Rd, Portland, OR 97239	LAT: 45° 29.996' N LONG: 122° 41.127' W VHF: N/A		90 Min	ER MAIN: (503) 814-8260	Yes	Level 1 Trauma Center
SALEM HEALTH HOSPITAL 890 Oak Street SE Salem, Or 97301 (B)	LAT: 44 55.57 N LONG: 123 02.01 W VHF: N/A		35 Min	ER MAIN: (503) 674-1400	Yes	Level 2 Trauma Center
SILVERTON HOSPITAL 342 Fairview Street (All) Silverton, OR 97381	LAT: 45 0.276 N LONG: 122 47.418 W VHF: N/A		15 Min	ER MAIN: (503) 251-6168	Yes	Level 4 Trauma Center
PROVIDENCE WILLAMETTE FALLS MEDICAL CENTER 1500 Division St (R) Oregon City, OR 97045	LAT: 45° 21.381' N LONG: 122° 35.188' W VHF: N/A		120 Min	ER MAIN: (503) 657-6742	YES	Level 4 Trauma Center

5. Branch / Division / Group	Area Location Capability	
BRANCH I - DIVS AA/ZZ	EMS Responders & Capability:	**AMBO 9: D. CHANDLER - EMPF**
	Medical Emergency Channel:	Command / 911
	ETA for Ambulance to Scene:	ALL TIMES APPROXIMATE
	Air:	10 mins.
	Ground:	60 mins.
	Approved Helispot:	**NONE**

MEDICAL PLAN (ICS 206 WF)

BRANCH 1 – DIVS UU/WW	EMS Responders & Capability	**NO MEDICAL RESOURCES**		
BRANCH I –DIVS F/H/K	EMS Responders & Capability:	**AMBO 1: T. McCABE - EMPF**		
	Medical Emergency Channel:	Command / 911		
	ETA for Ambulance to Scene:	ALL TIMES APPROXIMATE		
	Air:	10 mins.		
	Ground:	60 mins.		
	Approved Helispot:	**NONE**		
BRANCH I – DIVS L/N	EMS Responders & Capability:	**NO MEDICAL RESOURCES**		
BRANCH II – DIVS A	EMS Responders & Capability:	**MEDIC 17: C. ROSE - EMPF** **MEDIC 18: C. WALLACE - EMTF**		
	Medical Emergency Channel:	Command/911		
	ETA for Ambulance to Scene:	ALL TIMES APPROXIMATE		
	Air:	10 mins		
	Ground:	120 mins		
	Approved Helispot:	H-40	H-45	
	Lat:	45° 12.38' N	45° 13.43' N	
	Long:	122° 6.62' W	122° 0.812' W	
BRANCH II – DIVS Z	EMS Responders & Capability:	**MEDIC 19: D. BARTEE - EMPF** **MEDIC 20: E. CROSS - EMTF**		
	Medical Emergency Channel:	Command/911		
	ETA for Ambulance to Scene:	ALL TIMES APPROXIMATE		
	Air:	10 mins		
	Ground:	120 mins		
	Approved Helispot:	**NONE**		
BRANCH 11 – DIVS R/W	EMS Responders & Capabilities	**AMBO 4: J. CHECKETTS - EMPF** **AMBO 5: E. RONNING - EMPF** **MEDIC 13: J. ALDRICH – EMPF**		
	Medical Emergency Channel:	Command/911		
	ETA for Ambulance to Scene:	ALL TIMES APPROXIMATE		
	Air:	10 mins		
	Ground:	120 mins		
	Approved Helispot:	**NONE**		
BRANCH III – DIVS CC/FF/KK/OO/PP/QQ/RR	EMS Responders & Capabilities	**AMBO 10: T. HOWARD – EMPF** **AMBO 12: S. MANN - EMTF** **AMBO 20: T. RICHARDS - EMTF** **MEDIC 26: B. HARRIS - EMTF** **MEDIC 24: N. SCHAFFER - EMTF** **MEDIC 25: B. BARNES - EMTF**		
	Medical Emergency Channel:	Command/911		
	ETA for Ambulance to Scene:	ALL TIMES APPROXIMATE		
	Air:	10 mins		
	Ground:	120 mins		
	Approved Helispot:	H-50	H-52	H-60
	Lat:	45° 7.88' N	45° 7.19' N	45° 4.67' N
	Long:	122° 2.00' W	122° 1.08' W	122° 3.437' W
6. Date: 10/5/2020	7. Prepared By (MEDL) JIM POWELL JPowell	8. Reviewed By (Safety Officer) – JEN RABUCK Jen Barnes for		

MEDICAL PLAN (ICS 206 WF)

Medical Incident Report

FOR A NON-EMERGENCY INCIDENT, WORK THROUGH CHAIN OF COMMAND TO REPORT AND TRANSPORT INJURED PERSONNEL AS NECESSARY.

FOR A MEDICAL EMERGENCY: IDENTIFY ON SCENE INCIDENT COMMANDER BY NAME AND POSITION AND ANNOUNCE "MEDICAL EMERGENCY" TO INITIATE RESPONSE FROM IMT COMMUNICATIONS/DISPATCH.

Use the following items to communicate situation to communications/dispatch.

1. CONTACT COMMUNICATIONS / DISPATCH (Verify correct frequency prior to starting report)
Ex: "Communications, Div. Alpha. Stand-by for Emergency Traffic."

2. INCIDENT STATUS: *Provide incident summary (including number of patients) and command structure.*
Ex: "Communications, I have a Red priority patient, unconscious, struck by a falling tree. Requesting air ambulance to Forest Road 1 at (Lat./Long.) This will be the Trout Meadow Medical, IC is TFLD Jones. EMT Smith is providing medical care."

Severity of Emergency / Transport Priority	☐ **RED / PRIORITY 1 Life or limb threatening injury or illness. Evacuation need is IMMEDIATE** *Ex: Unconscious, difficulty breathing, bleeding severely, 2° – 3° burns more than 4 palm sizes, heat stroke, disoriented.* ☐ **YELLOW / PRIORITY 2 Serious Injury or illness. Evacuation may be DELAYED if necessary.** *Ex: Significant trauma, unable to walk, 2° – 3° burns not more than 1-3 palm sizes.* ☐ **GREEN / PRIORITY 3 Minor Injury or illness. Non-Emergency transport** *Ex: Sprains, strains, minor heat-related illness.*	
Nature of Injury or Illness & Mechanism of Injury		*Brief Summary of Injury or Illness (Ex: Unconscious, Struck by Falling Tree)*
Transport Request		*Air Ambulance / Short Haul/Hoist Ground Ambulance / Other*
Patient Location		*Descriptive Location & Lat. / Long. (WGS84)*
Incident Name		*Geographic Name + "Medical" (Ex: Trout Meadow Medical)*
On-Scene Incident Commander		*Name of on-scene IC of Incident within an Incident (Ex: TFLD Jones)*
Patient Care		*Name of Care Provider (Ex: EMT Smith)*

3. INITIAL PATIENT ASSESSMENT: *Complete this section for each patient as applicable (start with the most severe patient)*

Patient Assessment: See IRPG page 106

Treatment:

4. TRANSPORT PLAN:

Evacuation Location (*if different*): (*Descriptive Location (drop point, intersection, etc.) or Lat. / Long.*) Patient's ETA to Evacuation Location:

Helispot / Extraction Site Size and Hazards:

5. ADDITIONAL RESOURCES / EQUIPMENT NEEDS:

Example: Paramedic/EMT, Crews, Immobilization Devices, AED, Oxygen, Trauma Bag, IV/Fluid(s), Splints, Rope rescue, Wheeled litter, HAZMAT, Extrication

6. COMMUNICATIONS: Identify State Air/Ground EMS Frequencies and Hospital Contacts as applicable

Function	Channel Name/Number	Receive (RX)	Tone/NAC *	Transmit (TX)	Tone/NAC *
COMMAND					
AIR-TO-GRND					
TACTICAL					

7. CONTINGENCY: ***Considerations:*** ***If primary options fail, what actions can be implemented in conjunction with primary evacuation method? Be thinking ahead.***

8. ADDITIONAL INFORMATION: *Updates/Changes, etc.*

REMEMBER: Confirm ETA's of resources ordered. Act according to your level of training. Be Alert. Keep Calm. Think Clearly. Act Decisively.

Riverside and Beachie Creek Fires

INCIDENT ACTION PLAN

October 7, 2020

Day Operational Period: 0700-2100

Riverside	Beachie Creek
OR-MHF-000859	OR-WIF-200299
(b)(4)	
NKP2	NFN5

Remote Check-In

Daily COVID-19 Screening

Livestream Briefing

Current Maps & Suppression Repair Plan/Maps

IAP (Password Protected)

FIRE INFORMATION

Phone: (509) 228-7805

INCIDENT OBJECTIVES (ICS 202)

1. Incident Name: Riverside/Beachie Creek Fires	2. Operational Period: Date From: 10/7/2020 Time From: 0700	Date To: 10/7/2020 Time To: 2100

3. Leader's Intent

Success is defined as achieving objectives with the least firefighter exposure necessary. Effectively implement a value-driven strategy that utilizes a mix of tactics, i.e. direct, indirect, point-protection and confinement, when and where the probability of success is high. Adhere to the core values of **Duty**, **Respect** and **Integrity**.

Values at Risk

- Incident personnel and the citizens impacted by the incident
- Rural communities impacted by the incident
- Improved properties and infrastructure
- Federal, State and Private forest resources
- Transportation corridors and Scenic Byways
- Ancestral tribal lands, archaeological, historical and cultural resources
- Designated Wilderness and Wild & Scenic Rivers
- Wildlife and fisheries resources and habitat, to include federally listed species such as northern spotted owl, Coho and Chinook salmon, steelhead and bull trout

Incident Objectives

- Ensure all actions reflect a commitment to firefighter, first responder and public safety through the development of tactical operations that are commensurate with values at risk and have a high probability of success.
- Take appropriate actions to limit the size and duration of the incident to minimize smoke impacts on local communities.
- Use appropriate strategies to minimize impacts of high intensity fire to important natural resource values and other important natural resources.
- Minimize damage to structures, private property, infrastructure, and private forest resources.
- Identify suppression repair needs where containment has been reached and implement actions to address needs per agency specific standards.
- Effectively manage incident costs through the selection and implementation of strategies and tactics that have a high probability of success in meeting objectives.
- Maintain or enhance relationships with, and provide timely and accurate information to cooperating agencies, stakeholders, property owners, public and media on the fire status and incident activities.
- Coordinate with local agencies and support initial attack as requested.
- Employ and enforce recognized Best Management Practices to minimize the spread of COVID and look for ways to enhance COVID mitigation measures.
- Create and maintain a work environment in which people are treated with respect and dignity.

4. Operational Period Command Emphasis:

- Be sensitive to, and minimize, the impacts of your presence in communities, neighborhoods and to individuals affected by the incident.
- Resources will maintain "module of one" separation. Masks will be worn in meetings and briefings, and when interacting in close proximity (less than 6 feet) with individuals.
- Engage the host agencies and resource advisors to effectively protect values and minimize impacts.
- Work to improve mapping to support development of specific repair efforts.
- Support BAER and ESR planning efforts.

5. Incident Action Plan (the items checked below are included in this Incident Action Plan):

☑	ICS 203	☐	ICS 207		Other Attachments:
☑	ICS 204	☑	ICS 208	☑	Safety Message
☑	ICS 205	☐	Map/Chart	☐	Delib. Risk Assessment
☐	ICS 205A	☑	Weather Forecast	☑	Check-in-Demob & Time Processing
☑	ICS 206	☑	Fire Behavior	☑	COVID Information

6. Prepared by: Name: Christy Merritt Position/Title: PSC1 (t) Signature: Christy Merritt

7. Approved by Incident Commander (t): Name: Noel Livingston Signature:

ICS 202	IAP Page _____	Date/Time: 10/06/2020 2100

ORGANIZATION ASSIGNMENT LIST	
1. Incident Name Riverside/Beachie Creek Fires	
2. Date 10/06/2020	**3. Time** 1900
4. Operational Period 10/7/2020 0700-2100	
5. Incident Commander and Staff	
Incident Commander	Noel Livingston, Randy Johnson (t)
Liaison Officer	Ed Lewis, Dan Shoun
Safety Officer	Jennifer Rabuck
Deputy Safety Officer	Kevin Boness
Information Officer	Celeste Prescott, Shannon O'Brien (t), Katy O'Hara (t)
Human Resources	Jacquelyn Oakes, Mary Rourke
6. Agency Representative	
USFS Riverside/Beachie Cr AA	Dave Warnack
USFS Riverside AREP	Stefani Spencer
USFS Beachie Creek AREP	Slater Turner
Bureau of Land Mangement	John Huston
Oregon Dept. of Forestry AA	Mike Cafferata
BAER Team Liason Riverside	Todd Reinwald
BAER Team Liason Beachie Cr	Zack Spears
British Columbia AREP	Kim Janowsky, Rob Bardossy, Steve Mathlashewski
7. Planning Section	
Chief	Mike Burnett, Nathan Jeffries (virtual), Christy Merritt (t)
Resource Unit Leader	Angie Simpson, John Donahue, Christy Dahlen (t)
Situation Unit Leader	Chris Buhrig, Ben Kendall (t)
Demobilization Unit Leader	Ed Morgan
Documentation Unit Leader	Joey Kosiorowski (t)
GIS Specialist	Alicia Beat, Russell Slaton, Kevin Green (Virtual), Jason Duke (virtual), Lindsey Kiesz (t)
Fire Behavior Analyst	Jason McGovern
Incident Meteorologist	Steve Bodnar
Training Specialist	Stephen Erkelenz (t)
Status Check-In	Makensie Forsyth (t), Will Henderson (t)
8. Logistics Section	
Chief	Cindy Wedekind, Kelly Jennings, Michael Dunn, Dave Willis (t)
Supply Unit Leader	Benjamin Hauck
Facilities Unit Leader	Bob Bender
Medical Unit Leader	Jim Powell
Food Unit Leader	Ree Ella von Borstel
Ground Support Unit Leader	Eric Turbeville
Receiving Manager	Carlos Santillana
Security Manager	Regan Eivers
Communication Unit Leader	Jeffery Keener, John Moulder
INCM	Bill Atchley
Communications Tech	Aimee Hoefs
Ordering Manager	Geoffrey Tweed, Dustin Totten (t)
Computer Tech. Specialist	Brian Lamb, Juana Hernandez (t), Abby Baur (t)

9. Operations Section	
Field Ops Chief Riverside	Nathan Goodrich
Field Ops Chief Beachie Cr	Cody Rohrback, Shane Hardee (t)
Operations Chief – Planning	Hans Redinger, Russ Hamilton (t)
a. Branch I	
Branch Director	James Osborne, Tim Barnett (t)
Division AA/ZZ	James Purswell, Jeff Weer (t)
Division UU/WW	Bob Johnson, Chad Lauer (t)
Division F/H/K	Jason Lyman
Division L/N	Unstaffed
b. Branch II	
Branch Director	Steve Anderson, Jess Bohnsack (t)
Division A	Jeremiah Marsh, Andy Hayes (t)
Division Z	Jimmy Haigh
Division R/W	Tim Boyce, Dan Houser
c. Branch III	
Branch Director	Scott Smith, Ron Simpson (t)
Division CC/FF/KK/MM	Ron Adams
Division OO/PP/QQ/RR	Chad Bresnahan
d. Groups/Other	
READ	Leads - Martina Kell, Darin Neff, Joe Doerr
BAER Team Leader	Peggy Fisher (Beachie Creek)
e. Air Ops Branch	
Air Operations Director	Doug Ledgerwood
10. Finance Section	
Chief	LuAnn Grover, Melissa Swain
Time Unit Leader	Helen Pass
Cost Unit Leader	Kay High (virtual)
Procurement Unit Leader	Leslie Solberg (virtual)
Contract Project Inspector	Thomas Thompson, Jasin Fulwyler
Equipment Time Recorder	Beth Hartwood, Natalie Wabaunsee, Hannah Hulse, Cristina Matteson
Personnel Time Recorder	Kevin Gu, Helen Fortune (virtual)
Prepared By	
John Donahue, RESL	

Beachie Creek/Riverside
Fire Weather Forecast

FORECAST NO:	**33**	**Incident Meteorologist:**	**Steve Bodnar**
PREDICTION FOR:	**Wednesday**		
SHIFT DATE:	**Oct 7, 2020**		
ISSUED:	**1900, Oct 6, 2020**		
UNIT:	**Willamette NF/BLM/ODF/ Mt Hood National Forest**	**Please call, text, or email obs to:**	(b)(6) **stephen.bodnar@noaa.gov**

...RAIN AND WINDY SATURDAY AND SUNDAY...

DISCUSSION: High pressure over the region will slowly weaken over the next few days. This will result in a gradual cooling and moistening trend with increasing onshore flow. Winds will be swinging around to the southwest and becoming breezy late week, especially along the ridgetops. Although some clouds will pass through at times, conditions look to remain dry through Friday afternoon. . The exception will be on Thursday when low clouds could produce some drizzle. Wetting rains and gusty winds are likely to impact the fires Saturday and Sunday. Wind gusts in excess of 30 mph will be possible.

WEDNESDAY *(Today)*:

Weather: Hazy in the valleys, otherwise mostly sunny. Areas of smoke near Detroit Lakes.
Max Temperatures: **68-75F**
Min Humidity: **55-65% Valleys, 25-40% Ridgetops**
20 Foot Winds:
VALLEYS – Upslope/upvalley 3 to 7 mph.
RIDGES – West to southwest 6 to 9 mph...gusts around 15 mph above 3500 feet.
Afternoon Mixing Height: 500-1200 feet AGL.
Transport Wind: Southwest 6 to 10 mph.
LAL: 1 **Chc Wetting Rain (0.25"): 0%**
Inversions: Moderate to strong valley inversions lifting 1200-1300.

WEDNESDAY NIGHT:

Weather: Mostly clear then areas of low clouds. Patchy smoke along highway 22 near Detroit Lakes.
Min Temperatures: **49-54F Valleys. 56-63F Ridgetops.**
Max Humidity: **70-90% Valleys. 25-40% Ridgetops.**
20 Foot Winds:
VALLEYS – Drainage winds 1-4 mph.
RIDGES – Southwest 8 to 13 mph.
LAL: 1 **Chc Wetting Rain (0.25"): 0%**

THURSDAY:

Weather: Areas of low clouds in the morning...partly cloudy in the afternoon.
Max Temperatures: **60-70F**
Min Humidity: **60-70% Valleys, 45-55% Ridgetops**
20 Foot Winds:
VALLEYS – Southwest 4 to 8 mph except in upslope/upvalley 3 to 7 mph in sheltered drainages.
RIDGES – Southwest 8 to 10 mph...gusts 20 mph above 3500 feet.
LAL: 1 **Chc Wetting Rain (0.25"): 0%**

Extended Outlook (Friday - Monday):

Friday will be the last dry day ahead of an approaching storm system. Steady onshore flow will continue to bring cooler, maritime air into the region. Southwest winds increase further, especially across the higher terrain. Steady light to moderate rain will spread into the area Saturday morning and continue into the afternoon. There is a slight risk for lightning strikes Saturday afternoon/evening but confidence is low. Gusty southwest winds are expected through the day. Showers and breezy conditions continue Sunday and Monday. Highs 58-66F Friday then 45-55F over the weekend. Min Humidity: 60-90%. Overnight lows 45-55F except 35-45F in the mountains. Max humidity 80-100%.

Rain Outlook:
Rain likely October 10-11th. 48 hour rainfall amounts 1-2". **Confidence – Moderate to High**

Beachie Creek/Riverside Fire Weather Forecast

FORECAST NO:	**33**	**Incident Meteorologist:**	**Steve Bodnar**
PREDICTION FOR:	**Wednesday**		
SHIFT DATE:	**Oct 7, 2020**		
ISSUED:	**1900, Oct 6, 2020**		
UNIT:	**Willamette NF/BLM/ODF/ Mt Hood National Forest**	**Please call, text, or email obs to:**	(b)(6) **/ stephen.bodnar@noaa.gov**

...RAIN AND WINDY SATURDAY AND SUNDAY...

DISCUSSION: High pressure over the region will slowly weaken over the next few days. This will result in a gradual cooling and moistening trend with increasing onshore flow. Winds will be swinging around to the southwest and becoming breezy late week, especially along the ridgetops. Although some clouds will pass through at times, conditions look to remain dry through Friday afternoon. The exception will be on Thursday when low clouds could produce some drizzle. Wetting rains and gusty winds are likely to impact the fires Saturday and Sunday. Wind gusts in excess of 48 kph will be possible.

WEDNESDAY *(Today)*:

Weather: Hazy in the valleys, otherwise mostly sunny. Areas of smoke near Detroit Lakes.
Max Temperatures: **20-24C**
Min Humidity: **55-65% Valleys, 25-40% Ridgetops**
20 Foot Winds:
VALLEYS – Upslope/upvalley 5 to 11 kph.
RIDGES – West to southwest 9 to 15 kph...gusts around 24 kph above 1066 meters.
Afternoon Mixing Height: 182-365 meters AGL.
Transport Wind: Southwest 9 to 16 kph.
LAL: 1 **Chc Wetting Rain (6.35mm): 0%**
Inversions: Moderate to strong valley inversions lifting 1200-1300.

WEDNESDAY NIGHT:

Weather: Mostly clear then areas of low clouds. Patchy smoke along highway 22 near Detroit Lakes.
Min Temperatures: **9-12C Valleys. 13-17C Ridgetops.**
Max Humidity: **70-90% Valleys. 25-40% Ridgetops.**
20 Foot Winds:
VALLEYS – Drainage winds 2 to 6 kph.
RIDGES – Southwest 13 to 21 kph.
LAL: 1 **Chc Wetting Rain (6.35mm): 0%**

THURSDAY:

Weather: Areas of low clouds in the morning...partly cloudy in the afternoon.
Max Temperatures: **15-21C**
Min Humidity: **60-70% Valleys, 45-55% Ridgetops**
20 Foot Winds:
VALLEYS – Southwest 6 to 13 kph except in upslope/upvalley 5 to 11 kph in sheltered drainages.
RIDGES – Southwest 13 to 16 kph...gusts 32 kph above 1066 meters.
LAL: 1 **Chc Wetting Rain (6.35mm): 0%**

Extended Outlook (Friday - Monday):

Friday will be the last dry day ahead of an approaching storm system. Steady onshore flow will continue to bring cooler, maritime air into the region. Southwest winds increase further, especially across the higher terrain. Steady light to moderate rain will spread into the area Saturday morning and continue into the afternoon. There is a slight risk for lightning strikes Saturday afternoon/evening but confidence is low. Gusty southwest winds are expected through the day. Showers and breezy conditions continue Sunday and Monday. Highs 14-19C Friday then 7-13C over the weekend. Min Humidity: 60-90%. Overnight lows 7-13C except 2-7C in the mountains. Max humidity 80-100%.

Rain Outlook:
Rain likely October 10-11th. 48 hour rainfall amounts 25.4-50.8 mm. **Confidence – Moderate to High**

FIRE BEHAVIOR FORECAST

FORECAST NUMBER: 27	**TYPE OF FIRE:** Wildland
FIRE NAME: Riverside-Beachie Creek	**OPERATIONAL PERIOD:** October 7, 2020
DATE ISSUED: October 6, 2020	**TIME ISSUED:** 2000
UNITS: OR-MHF, OR-WIF, Salem BLM and ODF	**SIGNED:** Jason McGovern **Fire Behavior Analyst (FBAN)**

WEATHER SUMMARY: See detailed Fire Weather Forecast in IAP

Continued warm, dry, inversion moderating, ERC 85%

FUELS:

Fuel types consist of mixed conifer, grass and shrub fields with numerous snags and heavy dead and down. Private lands have various aged conifer plantations, NFS lands and upper elevations transition to mature timber with significant snag component. Live fuels are dormant, grasses are cured and both may contribute to fire spread with forecasted drying trend. Previous management and multiple ownerships contribute to many fuel type changes, including residual activity fuels (slash). Grass fuels and lichens may become available to support spread as rh falls below 25%. Unsheltered fuels will support fire spread.

Expected Fine Dead FM: 6-9 % **1000 Hr. FM:** 16-20%

EXPECTED FIRE BEHAVIOR: ***Based on the Warmest, Driest, Windiest Conditions Forecasted***

Maximum Spotting Distance	**Fuel Type/Model**	**Maximum Rate of Spread (chains/hour)**	**Maximum Flame Length (feet)**
<0.1 **Probability of Ignition** <30-50 % **Expect low to moderate fire behavior**	Timber/shrub understory Timber litter – TU1, TL5, TL8, TU5	<1 ch/hr <0.6 m/hr	<4 ft < 1.2 meters
	Grass/Shrub GS2, SH1	<1 ch/hr <0.6m/hr	2 ft <0.6 meters

GENERAL/Potential:

DAY: Drying trend continues across all divisions; fire activity will be consistent with previous shift. Fuels conditions are near the 85th percentile and some low rates of spread are likely on the indirect perimeter. Fire behavior will be limited to creeping and smoldering with some flanking. Large logs and unsheltered areas will continue to retain heat and support creeping/smoldering and increased smoke production. Unsheltered fuels will have greatest spread and flame lengths <4 feet. Expect increased smoke production and new hot areas to continue to show in the afternoon with low Rh and continued drying. Expect continued smoky conditions near Detroit.

SPECIFIC:

Riverside All Divisions: In heavy fuels, logs, stumps, duff and unsheltered upper slopes/ridges expect the fire to continue smoldering/creeping. Isolated hot areas interior will continue to consume. Recent clearcuts, lichens and cured grasses as well as timber litter have dried back out and will support spread in areas of continuous dead/down fuels. Expect low spread.

Beachie Creek All Divisions: Expect low fire behavior with smoldering, creeping, flanking and a little more spread in unsheltered fuels with terrain influence. Indirect line on NFS lands will have the most potential for activity, heavy fuels will continue to consume and with low rates of spread, Isolated torching likely. Spread is following previous fire scar in Bull of the Woods and slows when it hits the green. Potential for torching increases with elevation on the indirect portions. Deadhorse Mt and Bull of the Woods will continue to be more active with flanking fire and continued heavy smoke production.

Initial Attack: IA is not expected. However, pay attention to recent clearcuts and grass fuels in the lower elevations or other unsheltered fine fuels.

AIR OPERATIONS:

Fog may impact air operations in the early morning, especially in the major drainages and below 2000 feet.

SAFETY:

How is your situational awareness? The fire hasn't been active lately, but deceptively quiet areas of large fires have been known to cause tragedies in the past. There are numerous other hazards to keep track of, continue to reassess your work environment for new hazards throughout the day to avoid having a bad outcome.

1. BRANCH	2. DIVISION/GROUP	DIVISION ASSIGNMENT LIST
I	AA/ZZ	ICS-204

3. INCIDENT NAME	4. OPERATIONAL PERIOD
RIVERSIDE/BEACHIE CREEK	Date: 10/07/2020 0700-2100

OPERATIONS PERSONNEL

BRANCH DIRECTOR: JAMES OSBORNE / TIM BARNETT (T)

BRANCH SAFETY OFFICER: BOB HABECK

DIVISION/GROUP SUPERVISOR: JAMES PURSWELL 10/14 / JEFF WEER (T)10/7

AIR OPERATIONS BRANCH DIRECTOR: DOUG LEDGERWOOD

RESOURCES ASSIGNED THIS PERIOD

STRIKE TEAM/TASK FORCE/RESOURCE DESIGNATOR		Last Shift	LEADER	NUMBER PERSONS	DROP OFF POINT/TIME	PICK UP POINT/TIME
TFLD	BC O-06	10/19	Andrew Voigt	1	ICP / 0700	ICP / 2100
TFLD (T)	O-384R	10/9	Shaun Mullins	1	ICP / 0700	ICP / 2100
HC2IA DEVILS RIDGE	C-23R	10/12	Willie Coleman	19	ICP / 0700	ICP / 2100
HC2 FIREBIRDS	BC C-4	10/19	Nick Dolman	20	ICP / 0700	ICP / 2100
THSP PALM IR	O-461R	10/14	Mathew Driscoll	1	ICP / 0700	ICP / 2100
THSP PALM IR	O-462R	10/14	James Martinez	1	ICP / 0700	ICP / 2100
THSP PALM IR	O-457R	10/14	Talon Ross	1	ICP / 0700	ICP / 2100
THSP PALM IR	O-458R	10/14	Cody Orange	1	ICP / 0700	ICP / 2100
ENG5	BC E-16	10/19	Billy Stevens	4	ICP / 0700	ICP / 2100
ENG6 WEST COAST WILDLAND	E-30R	10/8	Keith Hergert	3	ICP / 0700	ICP / 2100
ENG6 RAINIER WILDFIRE	E-282R	10/17	Michael Sutton	3	ICP / 0700	ICP / 2100
DOZ OUTBACK WILDFIRE	E-10R	10/8	Todd Haley	2	ICP / 0700	ICP / 2100
EXCA3 TD WATERDOG	E-272R	10/16	Roger Huffsmith	2	ICP / 0700	ICP / 2100
AMBU AMBULANCE 9	E-233R	10/14	Dan Chandler	2	ICP / 0700	ICP / 2100
FOBS	O-402R	10/12	Emily Meisner	1	ICP / 0700	ICP / 2100
FOBS (T)	O-471R	10/13	Matt Saiget	1	ICP / 0700	ICP / 2100

CONTROL OPERATIONS:

Task:

1. Continue mop-up where appropriate commensurate with values at risk.
2. Cold trail and hot spot along fires edge.
3. Repair primary and secondary lines.

Purpose:

1. Prevent loss or damage to private property and structures.
2. Tie control line into cold black sections of the fire perimeter.
3. Keep fire from impacting private lands.
4. Utilize repair to minimize hydrological events.

End State:

1. Complete all mop up and repair as necessary to leave division in patrol status.

SPECIAL INSTRUCTIONS:

Resource advisors will be operating in multiple divisions. They will check in and out with DIVS each time they enter and exit that division. Weyerhauser resources are available if needed. Contact Mark Allsup at (b)(6) Support IA as requested.

FUNCTION		FREQUENCY Rx	FREQUENCY Tx	CHAN	FUNCTION		FREQUENCY Rx	FREQUENCY Tx	CHAN.
Tactical	TAC 1	(b)(7)(F)		1	A/G Primary	A/G 12	(b)(7)(F)		12
Command	Command 9			9					
Mutual Aid	RED NET			15	AIR GUARD	AIR GUARD			16

PREPARED BY (RESOURCE UNIT LEADER)	APPROVED BY (PLANNING SECTION CHIEF)	DATE	TIME
ANGIE SIMPSON (T)	CHRISTY MERRITT (T) Christy Merritt	10/06/2020	2100

1. BRANCH	2. DIVISION/GROUP	DIVISION ASSIGNMENT LIST
I	UU/WW	ICS-204

3. INCIDENT NAME	4. OPERATIONAL PERIOD
RIVERSIDE/BEACHIE CREEK	Date: 10/07/2020 0700-2100

OPERATIONS PERSONNEL

BRANCH DIRECTOR: JAMES OSBORNE / TIM BARNETT (T)	DIVISION/GROUP SUPERVISOR: BOB JOHNSON 10/7 / CHAD LAUER (T) 10/8
BRANCH SAFETY OFFICER: BOB HABECK	AIR OPERATIONS BRANCH DIRECTOR: DOUG LEDGERWOOD

RESOURCES ASSIGNED THIS PERIOD

STRIKE TEAM/TASK FORCE/RESOURCE DESIGNATOR		Last Shift	LEADER	NUMBER PERSONS	DROP OFF POINT/TIME	PICK UP POINT/TIME
TFLD	O-386R	10/12	Brian Pitts	1	ICP / 0700	ICP / 2100
TFLD (T)	O-438R	10/13	Michael Dake	1	ICP / 0700	ICP / 2100
HC2 HEAT SEEKERS	BC C-2	10/19	Sebastian Kallos	20	ICP / 0700	ICP / 2100
ENG4 HI COUNTRY	E-33R	10/15	Taryn Thomas	3	ICP / 0700	ICP / 2100
ENG5	BC E-8	10/19	Danika Snook	4	ICP / 0700	ICP / 2100
ENG6 LATE SUMMERS	E-131R	10/15	Brad Peters	3	ICP / 0700	ICP / 2100
HEQB (T)	O-575B	10/13	Mathias Cusion	1	ICP / 0700	ICP / 2100
EXCA2 MCNEALY EXCAVATION	E-251R	10/9	Joey Bratton	2	ICP / 0700	ICP / 2100
EXCA3 OWENS FREIGHT	E-273R	10/16	Tyler Hargis	2	ICP / 0700	ICP / 2100
EXCA3 EHLERS INC	E-286R	10/18	Brad Hansen	2	ICP / 0700	ICP / 2100

CONTROL OPERATIONS:

Task:
1. Identify primary and secondary containment lines ready for repair.
2. Patrol and mop-up area that threaten values at risk.

Purpose:
1. Protect values at risk.
2. Utilize repair to minimize impact on landscape.

End State:
1. Complete all mop-up and repair necessary to leave in patrol status.

SPECIAL INSTRUCTIONS:

Resource advisors will be operating in multiple divisions. They will check in and out with DIVS each time they enter and exit that division. Weyerhauser resources are available if needed. Contact Mark Allsup at (b)(6)
Support IA as requested.

FUNCTION		FREQUENCY Rx	FREQUENCY Tx	CHAN	FUNCTION		FREQUENCY Rx	FREQUENCY Tx	CHAN.
Tactical	TAC 6	(b)(7)(F)		6	A/G Primary	A/G 12	(b)(7)(F)		12
Command	Command 10			10					
Mutual Aid	RED NET			15	AIR GUARD	AIR GUARD			16

PREPARED BY (RESOURCE UNIT LEADER)	APPROVED BY (PLANNING SECTION CHIEF)	DATE	TIME
ANGIE SIMPSON (T)	CHRISTY MERRITT (T) Christy Merritt	10/06/2020	2100

1. BRANCH	2. DIVISION/GROUP	DIVISION ASSIGNMENT LIST
I	F/H/K	ICS-204

3. INCIDENT NAME	4. OPERATIONAL PERIOD
RIVERSIDE/BEACHIE CREEK	Date: 10/07/2020 0700-2100

OPERATIONS PERSONNEL

BRANCH DIRECTOR: JAMES OSBORNE/TIM BARNETT (T)	DIVISION/GROUP SUPERVISOR: JASON LYMAN 10/7
BRANCH SAFETY OFFICER: BOB HABECK	AIR OPERATIONS BRANCH DIRECTOR: DOUG LEDGERWOOD

RESOURCES ASSIGNED THIS PERIOD

STRIKE TEAM/TASK FORCE/RESOURCE DESIGNATOR		Last Shift	LEADER	NUMBER PERSONS	DROP OFF POINT/TIME	PICK UP POINT/TIME
TFLD	O-385R	10/8	Sami Schinnell	1	ICP / 0700	ICP / 2100
TFLD	BC O-09	10/19	Jeremy Sieb	1	ICP / 0700	ICP / 2100
HC2 MONASHEE	BC C-6	10/19	Ian McDonald	20	ICP / 0700	ICP / 2100
ENG4 OR-WIF	E-147B	10/14	Zach Wagner	4	ICP / 0700	ICP / 2100
ENG5	BC E-17	10/19	Mitchell Joseph	4	ICP / 0700	ICP / 2100
ENG6 FIRST STRIKE	E-75B	10/8	Jeremy Slifer	3	ICP / 0700	ICP / 2100
ENG6 COHO FORESTRY	E-169B	10/8	Lonnie Harrison	2	ICP / 0700	ICP / 2100
ENG6 CROWN CHASER	E-231B	10/17	Brad Cole	2	ICP / 0700	ICP / 2100
ENG6 ODF 7463	E-279R	10/18	Shea Swedin	3	ICP / 0700	ICP / 2100
ENG6 S&L SERVICES	E-283R	10/18	Drew Rushlow	2	ICP / 0700	ICP / 2100
AMBU AMBULANCE 1	E-39B	10/14	Todd McCabe	2	ICP / 0700	ICP / 2100
EMPF MEDIC 27	O-636B	10/15	Bryan Jorgensen	1	ICP / 0700	ICP / 2100
FOBS	O-558B	10/12	Mike Scanlon	1	ICP / 0700	ICP / 2100

CONTROL OPERATIONS:

Task:
1. Coordinate with State and BLM land on timber resource recovery.
2. Patrol, secure and mop up containment lines in Blue Creek, Copper Creek, Hardy and Sawtell.
3. Scout for completed repair work.
4. Coordinate with Weyerhaeuser resources on operations along Raider Ridge and Trout Creek routes.

Purpose:
1. Protect values at risk.
2. Utilize repair to minimize impact on landscape.

End State:
1. Complete all mop-up and repair as necessary to leave division in patrol status.

SPECIAL INSTRUCTIONS:

Combination lock is on the Molalla River Road at DP46. Code is (b)(6) keep locked.
In the event of an emergency transport along HWY 22 contact ODOT Dispatch at 503-363-0457 for immediate clearing of roadway operations.
Weyerhauser resources are available if needed. Contact Mark Allsup at (b)(6).
Support IA as requested.

FUNCTION		FREQUENCY Rx	FREQUENCY Tx	CHAN	FUNCTION		FREQUENCY Rx	FREQUENCY Tx	CHAN.
Tactical	TAC 2	(b)(7)(F)		2	A/G Primary	A/G 13	(b)(7)(F)		13
Command	Command 12			12					
Mutual Aid	RED NET			14	AIR GUARD	AIR GUARD			16

PREPARED BY (RESOURCE UNIT LEADER)	APPROVED BY (PLANNING SECTION CHIEF)	DATE	TIME
ANGIE SIMPSON (T)	CHRISTY MERRITT (T) Christy Merritt	10/06/2020	2100

1. BRANCH	2. DIVISION/GROUP	DIVISION ASSIGNMENT LIST
I	L/N	ICS-204

3. INCIDENT NAME	4. OPERATIONAL PERIOD
RIVERSIDE/BEACHIE CREEK	Date: 10/07/2020 0700-2100

OPERATIONS PERSONNEL

BRANCH DIRECTOR:	DIVISION/GROUP SUPERVISOR:
BRANCH SAFETY OFFICER: BOB HABECK	AIR OPERATIONS BRANCH DIRECTOR: DOUG LEDGERWOOD

RESOURCES ASSIGNED THIS PERIOD

STRIKE TEAM/TASK FORCE/RESOURCE DESIGNATOR	Last Shift	LEADER	NUMBER PERSONS	DROP OFF POINT/TIME	PICK UP POINT/TIME

UNSTAFFED

CONTROL OPERATIONS:

SPECIAL INSTRUCTIONS:

In the event of an emergency transport along HWY 22 contact ODOT Dispatch at 503-363-0457 for immediate clearing of roadway operations. Weyerhauser resources are available if needed. Contact Mark Allsup at (b)(6) Support IA as requested.

FUNCTION		FREQUENCY Rx	FREQUENCY Tx	CHAN	FUNCTION		FREQUENCY Rx	FREQUENCY Tx	CHAN.
Tactical	TAC 3	(b)(7)(F)		2	A/G Primary	A/G 13	(b)(7)(F)		13
Command	Command 10			10					
Mutual Aid	RED NET			14	AIR GUARD	AIR GUARD			16

PREPARED BY (RESOURCE UNIT LEADER)	APPROVED BY (PLANNING SECTION CHIEF)	DATE	TIME
ANGIE SIMPSON (T)	CHRISTY MERRITT (T) Christy Merritt	10/06/2020	2100

1. BRANCH	2. DIVISION/GROUP	DIVISION ASSIGNMENT LIST
II	A	ICS-204

3. INCIDENT NAME	4. OPERATIONAL PERIOD
RIVERSIDE/BEACHIE CREEK	Date: 10/07/2020 0700-2100

OPERATIONS PERSONNEL

BRANCH DIRECTOR: STEVE ANDERSON / JESS BOHNSACK (T)

BRANCH SAFETY OFFICER: STEVE DAVIS

DIVISION/GROUP SUPERVISOR: JEREMIAH MARSH 10/15 / ANDY HAYES (T) 10/15

AIR OPERATIONS BRANCH DIRECTOR: DOUG LEDGERWOOD

RESOURCES ASSIGNED THIS PERIOD

STRIKE TEAM/TASK FORCE/RESOURCE DESIGNATOR		Last Shift	LEADER	NUMBER PERSONS	DROP OFF POINT/TIME	PICK UP POINT/TIME
TFLD	BC O-23	10/19	Rob Lomavatu	1	ICP / 0700	ICP / 2100
ENG5	BC E-10	10/19	Brad Lamothe	4	ICP / 0700	ICP / 2100
ENG5	BC E-11	10/19	Max Forster	4	ICP / 0700	ICP / 2100
ENG5	BC E-9	10/19	Elora Van Jarrett	4	ICP / 0700	ICP / 2100
ENG5 DNR 5564	E-181B	10/9	Mack Zavala	4	ICP / 0700	ICP / 2100
ENG6 DESCHUTES UBOAT	E-227B	10/16	Christian Jckowski	3	ICP / 0700	ICP / 2100
WTS2 TIMBER TIPPER	E-224B	10/13	Chuck Litson	1	ICP / 0700	ICP / 2100
HEQB	BC O-42	10/19	Doug Smith	1	ICP / 0700	ICP / 2100
EXCA2 GORGE MACHINERY LLC	E-228B	10/16	Jonathan Schultz	2	ICP / 0700	ICP / 2100
EXCA2 ZEBS TREE SERVICE	E-232B	10/18	Dennis Artoff	2	ICP / 0700	ICP / 2100
AMBU AMBULANCE 5	E-100R	10/15	Erik Ronning	2	ICP / 0700	ICP / 2100
EMPF MEDIC 17	O-433.1B	10/15	Charlie Rose	1	ICP / 0700	ICP / 2100
EMPF MEDIC 18	O-433.2B	10/15	Cole Wallace	1	ICP / 0700	ICP / 2100

CONTROL OPERATIONS:

Task:
1. Patrol and secure fire perimeter throughout the division.

Purpose:
1. Minimize fire spread onto private, Silver Falls State Park and Weyerhaeuser lands.

End State:
1. Impacts to private land are minimized.
2. Structures are secured and protected.
3. Develop turn back options for suppression repair.

SPECIAL INSTRUCTIONS:

Hwy 22 contact ODOT Dispatch at 503-363-0457 for immediate clearing of roadway operations.
Weyerhauser resources are available if needed. Contact Mark Allsup at (b)(6)
Support IA as requested.

FUNCTION		FREQUENCY Rx	FREQUENCY Tx	CHAN	FUNCTION		FREQUENCY Rx	FREQUENCY Tx	CHAN.
Tactical	TAC 1	(b)(7)(F)		1	A/G Primary	A/G 13	(b)(7)(F)		13
Command	Command 10			10					
Mutual Aid	RED NET			14	AIR GUARD	AIR GUARD			16

PREPARED BY (RESOURCE UNIT LEADER)	APPROVED BY (PLANNING SECTION CHIEF)	DATE	TIME
ANGIE SIMPSON (T)	CHRISTY MERRITT (T) Christy Merritt	10/06/2020	2100

1. BRANCH	2. DIVISION/GROUP	DIVISION ASSIGNMENT LIST
II	Z	ICS-204

3. INCIDENT NAME	4. OPERATIONAL PERIOD
RIVERSIDE/BEACHIE CREEK	Date: 10/07/2020 0700-2100

OPERATIONS PERSONNEL

BRANCH DIRECTOR: STEVE ANDERSON / JESS BOHNSACK (T)	DIVISION/GROUP SUPERVISOR: JIMMY HAIGH 10/19
BRANCH SAFETY OFFICER: STEVE DAVIS	AIR OPERATIONS BRANCH DIRECTOR: DOUG LEDGERWOOD

RESOURCES ASSIGNED THIS PERIOD

STRIKE TEAM/TASK FORCE/RESOURCE DESIGNATOR		Last Shift	LEADER	NUMBER PERSONS	DROP OFF POINT/TIME	PICK UP POINT/TIME
TFLD	BC O-24	10/19	Justin Penney	1	ICP / 0700	ICP / 2100
ENG5 DNR 5563	E-179B	10/9	Ben Hood	3	ICP / 0700	ICP / 2100
ENG5 DNR 5523	E-180B	10/9	Dylan Van Pelt	4	ICP / 0700	ICP / 2100
ENG5 DNR 5549	E-182B	10/9	Matt Fisher	3	ICP / 0700	ICP / 2100
ENG6 BIG BEAR LOGGING	E-284R	10/19	Mike Hopkins	2	ICP / 0700	ICP / 2100
EMTF MEDIC 19	O-451B	10/7	Dustin Bartee	1	ICP / 0700	ICP / 2100
EMTF MEDIC 28	O-503B	10/15	Eric Cross	1	ICP / 0700	ICP / 2100

CONTROL OPERATIONS:

Task:
1. Patrol and monitor along HWY 22 between Lyons and Gates mopping up areas of heat and securing around structures and values at risk.

Purpose:
1. Protect values at risk and limit further fire spread.

End State:
1. Values are protected, and fire is held to its current footprint.

SPECIAL INSTRUCTIONS:

In the event of an emergency transport along HWY 22 contact ODOT Dispatch at 503-363-0457 for immediate clearing of roadway operations. Weyerhauser resources are available if needed. Contact Mark Allsup at (b)(6)

Support IA as requested.

FUNCTION		FREQUENCY Rx	FREQUENCY Tx	CHAN	FUNCTION		FREQUENCY Rx	FREQUENCY Tx	CHAN.
Tactical	TAC 5	(b)(7)(F)		5	A/G Primary	A/G 13	(b)(7)(F)		13
Command	Command 10			10					
Mutual Aid	RED NET			14	AIR GUARD	AIR GUARD			16

PREPARED BY (RESOURCE UNIT LEADER)	APPROVED BY (PLANNING SECTION CHIEF)	DATE	TIME
ANGIE SIMPSON (T)	CHRISTY MERRITT (T) Christy Merritt	10/06/2020	2100

1. BRANCH	2. DIVISION/GROUP	DIVISION ASSIGNMENT LIST
II	R/W	ICS-204

3. INCIDENT NAME	4. OPERATIONAL PERIOD
RIVERSIDE/BEACHIE CREEK	Date: 10/07/2020 0700-2100

OPERATIONS PERSONNEL

BRANCH DIRECTOR: STEVE ANDERSON 10/7 / JESS BOHNSACK (T) 10/7	DIVISION/GROUP SUPERVISOR: TIM BOYCE 10/7 / DAN HOUSER 10/19
BRANCH SAFETY OFFICER: STEVE DAVIS	AIR OPERATIONS BRANCH DIRECTOR: DOUG LEDGERWOOD

RESOURCES ASSIGNED THIS PERIOD

STRIKE TEAM/TASK FORCE/RESOURCE DESIGNATOR		Last Shift	LEADER	NUMBER PERSONS	DROP OFF POINT/TIME	PICK UP POINT/TIME
HC2 LAVA RIVER	C-40R	10/8	Raul Quevedo	20	ICP / 0700	ICP / 2100
TFLD	BC O-25	10/19	JJ Lum	1	ICP / 0700	ICP / 2100
EQPM	O-9B	10/7	Jerod Richie	1	ICP / 0700	ICP / 2100
ENG5	BC E-14	10/19	Jordan Clark	4	ICP / 0700	ICP / 2100
ENG5	BC E-18	10/19	Devin Huziak	4	ICP / 0700	ICP / 2100
ENG6 INBOUND	E-230B	10/17	Kyle McCann	2	ICP / 0700	ICP / 2100
WT2 SHORT INC	E-46B	10/17	Trevor Wilde	1	ICP / 0700	ICP / 2100
AMBU AMBULANCE 4	E-200B	10/17	Jeff Checketts	2	ICP / 0700	ICP / 2100
REMS MEDIC 13*	E-149B	10/7	John Aldrich	2	ICP / 0700	ICP / 2100

CONTROL OPERATIONS:

Task:
1. Patrol and monitor line from Detroit Lake to Rock Creek.
2. Continue patrolling along Hwy 22 corridor, mopping up areas of heat and securing structures and identified values at risk.
3. Water bar all control lines as appropriate.
4. Repair drop points & staging areas to natural contours of the land.

Purpose:
1. To control soil erosion and protect water quality.

End State:
1. Values are protected and fire is held to minimum footprint as possible given current conditions.
2. Excess water is captured and released in a less turbulent manor, minimizing erosion and protecting water quality.

SPECIAL INSTRUCTIONS:

In the event of an emergency transport along Hwy 22 contact ODOT Dispatch at 503-363-0457 for immediate clearing of roadway operations.
Weyerhauser resources are available if needed. Contact Mark Alsup at (b)(6)
Resource advisors will be operating in multiple divisions. They will check in and out with DIVS each time they enter and exit that division.
* MEDIC 13 has rope capability with UTV.
Support IA as requested.

FUNCTION		FREQUENCY Rx	FREQUENCY Tx	CHAN	FUNCTION		FREQUENCY Rx	FREQUENCY Tx	CHAN.
Tactical	TAC 4	(b)(7)(F)		4	A/G Primary	A/G 13	(b)(7)(F)		13
Command	Command 10			10					
Mutual Aid	RED NET			14	AIR GUARD	AIR GUARD			16

PREPARED BY (RESOURCE UNIT LEADER)	APPROVED BY (PLANNING SECTION CHIEF)	DATE	TIME
ANGIE SIMPSON (T)	CHRISTY MERRITT (T)	10/06/2020	2100

1. BRANCH	2. DIVISION/GROUP	DIVISION ASSIGNMENT LIST
III	CC/FF/KK/MM	ICS-204

3. INCIDENT NAME	4. OPERATIONAL PERIOD
RIVERSIDE/BEACHIE CREEK	Date: 10/07/2020 0700-2100

OPERATIONS PERSONNEL

BRANCH DIRECTOR: SCOTT SMITH	DIVISION/GROUP SUPERVISOR: RON ADAMS 10/7
BRANCH SAFETY OFFICER: MIKE STARR (T)	AIR OPERATIONS BRANCH DIRECTOR: DOUG LEDGERWOOD

RESOURCES ASSIGNED THIS PERIOD

STRIKE TEAM/TASK FORCE/RESOURCE DESIGNATOR		Last Shift	LEADER	NUMBER PERSONS	DROP OFF POINT/TIME	PICK UP POINT/TIME
TFLD	BC O-07	10/19	Geoff House	1	ICP / 0700	ICP / 2100
ENG3 SCHOLL FIRE	E-114R	10/11	Jordan Kent	3	ICP / 0700	ICP / 2100
ENG4 CHEWACK	E-6R	10/12	John Roberts	3	ICP / 0700	ICP / 2100
ENG5	BC E-15	10/19	Manuel Lerch'Oberaver	4	ICP / 0700	ICP / 2100
ENG6 FRANCO	E-280R	10/17	Humberto Choy	3	ICP / 0700	ICP / 2100
ENG6 LIBERTY WILDFIRE	E-285R	10/17	Neal Reynaud	2	ICP / 0700	ICP / 2100
HEQB	O-303R	10/10	Todd Olson	1	ICP / 0700	ICP / 2100
HEQB	O-391R	10/10	Jason Monteith	1	ICP / 0700	ICP / 2100
EXCA BRONSON NW	E-224R	10/8	Jason Bronson	2	ICP / 0700	ICP / 2100
EXCA OWENS FREIGHT LINE	E-252R	10/10	Brian Calhoun	2	ICP / 0700	ICP / 2100
EXCA 1-A CONSTRUCTION & FIRE	E-250R	10/11	Joe Maier	2	ICP / 0700	ICP / 2100
AMBU AMBULANCE 10	E-1R	10/11	Tiffany Howard	2	ICP / 0700	ICP / 2100
AMBU AMBULANCE 20	E-97R	10/12	Tamera Richards	2	ICP / 0700	ICP / 2100
EMTF MEDIC 26	O-600B	10/16	Braden Harris	1	ICP / 0700	ICP / 2100

CONTROL OPERATIONS:

Task:
1. Patrol and monitor fireline.
2. Conduct suppression repair as needed according to the repair plan.

Purpose:
1. Keep fire from impacting values at risk.
2. Suppression repair used to control erosion.

End State:
1. Water quality is protected, and erosion is minimized.

SPECIAL INSTRUCTIONS:

In the event of an emergency transport along HWY 224 contact ODOT Dispatch at 503-363-0457 for immediate clearing of roadway operations. Weyerhauser resources are available if needed. Contact Mark Allsup at 3(b)(6)
Support IA as requested.

FUNCTION		FREQUENCY Rx	FREQUENCY Tx	CHAN	FUNCTION		FREQUENCY Rx	FREQUENCY Tx	CHAN.
Tactical	TAC 4	(b)(7)(F)		4	A/G Primary	A/G 13	(b)(7)(F)		13
Command	Command 8			8					
Mutual Aid	RED NET			14	AIR GUARD	AIR GUARD			16

PREPARED BY (RESOURCE UNIT LEADER)	APPROVED BY (PLANNING SECTION CHIEF)	DATE	TIME
ANGIE SIMPSON (T)	CHRISTY MERRITT (T) Christy Merritt	10/06/2020	2100

1. BRANCH	2. DIVISION/GROUP	DIVISION ASSIGNMENT LIST
III	OO/PP/QQ/RR	ICS-204

3. INCIDENT NAME	4. OPERATIONAL PERIOD
RIVERSIDE/BEACHIE CREEK	Date: 10/07/2020 0700-2100

OPERATIONS PERSONNEL

BRANCH DIRECTOR: SCOTT SMITH

BRANCH SAFETY OFFICER: MIKE STARR (T)

DIVISION/GROUP SUPERVISOR: CHAD BRESNAHAN 10/18

AIR OPERATIONS BRANCH DIRECTOR: DOUG LEDGERWOOD

RESOURCES ASSIGNED THIS PERIOD

STRIKE TEAM/TASK FORCE/RESOURCE DESIGNATOR		Last Shift	LEADER	NUMBER PERSONS	DROP OFF POINT/TIME	PICK UP POINT/TIME
HC2IA WA-OWF METHOW VALLEY	C-47R	10/18	Brian Flatten	14	Timothy Lake/0700	Timothy Lake/2100
MEDIC12	O-504B	10/14	Scott Mann	1	Timothy Lake/0700	Timothy Lake/2100
READ	O-377R	10/10	Rob Sanders	1	Timothy Lake/0700	Timothy Lake/2100

CONTROL OPERATIONS:

SPECIAL INSTRUCTIONS:

Lionshead Fire resources will be implementing chipping operations and will perform IWI response.
Riverside/Beachie Creek Fire resources will conduct suppression/IA in coordination with Lionshead Fire line leadership.
Any injury/accident will be tracked via Riverside/Beachie Creek Fire IMT.
Contact Riverside/Beachie Creek Fire Safety if an injury/accident occurs (b)(6)
CTRs will note work on Riverside/Beachie Creek Fire and be charged accordingly.

FUNCTION		FREQUENCY Rx	FREQUENCY Tx	CHAN	FUNCTION		FREQUENCY Rx	FREQUENCY Tx	CHAN.
Tactical	TAC 5	(b)(7)(F)		5	A/G Primary	A/G 13	(b)(7)(F)		12
Command	Command 8			8					
Mutual Aid	RED NET			14	AIR GUARD	AIR GUARD			16

PREPARED BY (RESOURCE UNIT LEADER)	APPROVED BY (PLANNING SECTION CHIEF)	DATE	TIME
ANGIE SIMPSON (T)	CHRISTY MERRITT (T) Christy Merritt	10/06/2020	2100

1. BRANCH	2. DIVISION/GROUP	DIVISION ASSIGNMENT LIST
ALL	READ	ICS-204

3. INCIDENT NAME	4. OPERATIONAL PERIOD
RIVERSIDE/BEACHIE CREEK	Date: 10/07/2020 0700-2100

OPERATIONS PERSONNEL

BRANCH DIRECTOR:	DIVISION/GROUP SUPERVISOR:
SAFETY OFFICER: JEN RABUCK / KEVIN BONESS	AIR OPERATIONS BRANCH DIRECTOR: DOUG LEDGERWOOD

RESOURCES ASSIGNED THIS PERIOD

STRIKE TEAM/TASK FORCE/RESOURCE DESIGNATOR		Last Shift	LEADER	NUMBER PERSONS	DROP OFF POINT/TIME	PICK UP POINT/TIME
LEAD READ (DANGER TREE ONLY)	O-535B	10/8	Darrin Neff	1	ICP / 0700	ICP / 2100
LEAD READ	O-71B	10/15	Joe Doerr	1	ICP / 0700	ICP / 2100
LEAD READ	O-393R	10/11	Martina Keil	1	ICP / 0700	ICP / 2100
READ	O-349R	10/8	Phil Monsanto	1	ICP / 0700	ICP / 2100
READ	O-341R	10/9	Emily Modelski	1	ICP / 0700	ICP / 2100
READ	O-378R	10/10	Lin Kyan	1	ICP / 0700	ICP / 2100
REAF	O-285B	10/12	Peter Kauss	1	ICP / 0700	ICP / 2100
REAF	O-454B	10/10	Jared Hogansen	1	ICP / 0700	ICP / 2100
REAF	O-317B	10/15	Lexi Blanchard	1	ICP / 0700	ICP / 2100
REAF	O-539B	10/9	Sarah Uebel	1	ICP / 0700	ICP / 2100
FFT2	O-537B	10/12	Adam Murphy	1	ICP / 0700	ICP / 2100
EQPM	O-536B	10/12	Mike Howard	1	ICP / 0700	ICP / 2100
REAF	O-23B	10/15	Beverly McCarroll	1	ICP / 0700	ICP / 2100
FFT2	O-589B	10/15	Nick Mrjoian	1	ICP / 0700	ICP / 2100
READ	O-244B	10/11	Jason Bernards	1	ICP / 0700	ICP / 2100
READ	O-267B	10/19	Marissa Theve	1	ICP / 0700	ICP / 2100

CONTROL OPERATIONS:

Assess Line repair needs
Assess log decks on the line as well as Hwy 224
Assess road conditions and repair needs.
Review repair work as needed
Danger tree removal preparation

SPECIAL INSTRUCTIONS:

Resource Advisors will be operating in multiple divisions. They will check in & out with DIVS each time they enter and exit that division.

FUNCTION		FREQUENCY Rx	FREQUENCY Tx	CHAN	FUNCTION		FREQUENCY Rx	FREQUENCY Tx	CHAN.
See Communications Plan									

PREPARED BY (RESOURCE UNIT LEADER)	APPROVED BY (PLANNING SECTION CHIEF)	DATE	TIME
ANGIE SIMPSON (T)	CHRISTY MERRITT (T) Christy Merritt	10/06/2020	2100

1. BRANCH	2. DIVISION/GROUP	DIVISION ASSIGNMENT LIST
ALL	BAER BEACHIE CREEK	ICS-204

3. INCIDENT NAME	4. OPERATIONAL PERIOD
RIVERSIDE/BEACHIE CREEK	Date: 10/07/2020 0700-2100

OPERATIONS PERSONNEL

BRANCH DIRECTOR:	DIVISION/GROUP SUPERVISOR:
BRANCH SAFETY OFFICER: JEN RABUCK / KEVIN BONESS	AIR OPERATIONS BRANCH DIRECTOR: DOUG LEDGERWOOD

RESOURCES ASSIGNED THIS PERIOD

STRIKE TEAM/TASK FORCE/RESOURCE DESIGNATOR	Last Shift	LEADER	NUMBER PERSONS	DROP OFF POINT/TIME	PICK UP POINT/TIME
BAER TEAM LEADER		Peggy Fisher	1	ICP / 0700	ICP / 2100
BAER TEAM LIASION		Zach Spears	1	ICP / 0700	ICP / 2100
HYDROLOGIST		Kacey Largent	1	ICP / 0700	ICP / 2100
HYDROLOGIST		Jamie Sheahan	1	ICP / 0700	ICP / 2100
HYDROLOGIST		Leah Tai	1	ICP / 0700	ICP / 2100
HYDROLOGIST		Kyle Wright	1	ICP / 0700	ICP / 2100
ENGINEERING LEAD		Danny Matthews	1	ICP / 0700	ICP / 2100
ENGINEERING-GEOTECH		Chris Martin	1	ICP / 0700	ICP / 2100
ENGINEERING		Justin Nettleton	1	ICP / 0700	ICP / 2100
ENGINEERING		Cody Phillips	1	ICP / 0700	ICP / 2100
RECREATION		Brandon Haraughty	1	ICP / 0700	ICP / 2100
RECREATION		Josh Weathers	1	ICP / 0700	ICP / 2100
SOILS		Brian McMullen	1	ICP / 0700	ICP / 2100

CONTROL OPERATIONS:

SPECIAL INSTRUCTIONS:

BAER Group will be working throughout the Beachie Creek Fire.
All groups will check in and out with each Division.

FUNCTION		FREQUENCY Rx	FREQUENCY Tx	CHAN	FUNCTION		FREQUENCY Rx	FREQUENCY Tx	CHAN.
See Communications Plan									

PREPARED BY (RESOURCE UNIT LEADER)	APPROVED BY (PLANNING SECTION CHIEF)	DATE	TIME
ANGIE SIMPSON (T)	CHRISTY MERRITT (T) Christy Merritt	10/06/2020	2100

AIR OPERATIONS SUMMARY

PREPARED BY: Doug Ledgerwood **PREPARED DATE/TIME:** 10/06/20 2000

1. INCIDENT NAME:	2. OPERATIONAL PERIOD DATE: *10/07/2020*	Ready Reserve:
Riverside/Beachie Creek	Sunrise: 0717 Sunset: 1839	23HT for IA

4. REMARKS *(Safety Notes, Hazards, Air Operations Special Equipment, TFR Coordinates, etc.):*
BE AWARE of Congested area; strong winds; topography; General Aviation aircraft
Aircraft costs to be emailed to kathleen_high@firenet.gov or text (b)(6)
Correspondence to helibase should be sent to nicholas.sailer@usda.gov

5. TFR
Riverside: None
Beachie Cr.: None

6. PERSONNEL	Phone	7. FREQUENCIES	AM	FM
AOBD: Doug Ledgerwood	(b)(6)	Air to Air: Primary (A-53b) Secondary (A-80b)	(b)(7)(F)	
ATGS: Various, through Dispatch A/C Desk		Air to Ground: Riverside (A-15r)		
HEBM: Nick Sailer	(b)(6)	Air to Ground: Beachie (A-54b)		
FAO Riverside: Christy Bullard		Command		
FAO Beachie Creek: Keith Haskins		National Flight Following		
		AIR Guard		
		Lionshead AM (TFR)		
		Lionshead Rotor		

8. FIXED-WING	# Avail / Type / Make-Model / FAA N# / Base(s)
Airtankers *Air Attack*	Upon request through Command Riverside through Columbia Communication Center. 360-891-5141 Beachie Cr. through Eugene Dispatch Center. 541-225-6400
Iron Crown Helibase	**44 56.512 x 122 45.753** **1187 Victor Point Rd. NE Silverton, Oregon**

9. HELICOPTERS (Use Additional Sheets as Necessary)

FAA N#	TY	MAKE MODEL	HLB	AVAIL	REMARKS	FAA N#	TY	MAKE MODEL	HLB	AVAIL	REMARKS
(b)(6)	1	Chinook	Iron Crown	0900	Snorkel (A-56r)	(b)(6)	3	AS350-B3	Iron Crown	0900	Water/ /Recon (A13r)
	1	S-64E	Iron Crown	0900	Snorkel (A56b)		3	AS350-B3	Iron Crown	0900	Recon/ /Bucket (A-8b)
	2	Bell 205++	Iron Crown	0900	RAPP (A-11r)						

INCIDENT RADIO COMMUNICATIONS PLAN (ICS 205)

Controlled Unclassified Information//Basic

1. Incident Name:	2. Date/Time Prepared:	3. Operational Period: DAY	
RIVERSIDE	Date: 10/06/2020 Time: 2020	Date/Time From: 10/07/2020 0700 WED	Date/Time To: 10/07/2020 2100 WED

4. Basic Radio Channel Use:

Zone Group	Ch #	Function	Channel Name/Trunked Radio System Talkgroup	Assignment	RX Freq	RX Tone/NAC	TX Freq	TX Tone/NAC	Mode (A,D, or M)	Remarks
	1	TACTICAL	TAC 1	AA/ZZ	(b)(7)(F)				A	
	2	TACTICAL	TAC 2	NO ASSIGNMENT					A	
	3	TACTICAL	TAC 3	NO ASSIGNMENT					A	
	4	TACTICAL	TAC 4	DIV CC/FF/KK/MM					A	
	5	TACTICAL	TAC 5	DIVOO/PP/QQ/RR					A	
	6	TACTICAL	TAC 6	DIV UU/WW					A	
	7	COMMAND	CMD 7	DIVS CC & FF					A	LOCATED ON TUMALA Linked to CMD 8,9,10,11
	8	COMMAND	CMD 8	MILL STAGING, DIVS KK, MM & OO					A	LOCATED ON WHALEHEAD Linked to CMD 7,9,10,11
	9	COMMAND	CMD 9	DIV AA/ZZ					A	LOCATED ON GOAT MTN Linked to CMD 7,8,10,11
	10	COMMAND	CMD 10	DIV UU/WW					A	LOCATED NEAR DP 78 Linked to CMD 7,8,9,11
	11	COMMAND	CMD 11	DIVS PP, QQ,RR					A	LOCATED ON MT LOWE Linked to CMD 7,8,9,10
	12	AIR TO GROUND	A/G PRIMARY	ALL DIVS					A	ASSIIGNED TO RIVERSIDE FIRE
	13	COMMAND	TUMALA	MT HOOD NF					A	Backup IWI to Columbia Cascade Dispatch
	14	COMMAND	WHALESHEAD	MT HOOD NF					A	Backup IWI to Columbia Cascade Dispatch
	15	TACTICAL	ODF RED NET	INTEROPERABILITY					A	ODF INTEROPERABILTY
	16	AIR GUARD	AIR GUARD	ALL DIVS					A	EMERGENCY AIRCRAFT CONTACT

19

5. Special Instructions: Call Communications on Command or (b)(6) for Line Orders.

6. Prepared By (Communications Unit Leader)	Name: JEFF KEENER	Signature:
ICS 205	IAP Page	Date/Time: 10/06/2020 2020

INCIDENT RADIO COMMUNICATIONS PLAN (ICS 205)

Controlled Unclassified Information//Basic

1. Incident Name:	2. Date/Time Prepared:	3. Operational Period: DAY	
BEACHIE CREEK	Date: 10/06/2020 Time: 2020	Date/Time From: 10/07/2020 0700 WED	Date/Time To: 10/07/2020 1900 WED

4. Basic Radio Channel Use:

Zone Group	Ch #	Function	Channel Name/Trunked Radio System Talkgroup	Assignment	RX Freq	RX Tone/NAC	TX Freq	TX Tone/NAC	Mode (A,D, or M)	Remarks
	1	TACTICAL	TAC 1	DIV A	(b)(7)(F)				A	
	2	TACTICAL	TAC 2	DIV F/H/K					A	
	3	TACTICAL	TAC 3	DIV L/N					A	
	4	TACTICAL	TAC 4	DIV R/W					A	
	5	TACTICAL	TAC 5	DIV Z					A	
	6	TACTICAL	TAC 6	NOT ASSIGNED					A	
	7	TACTICAL	STRC TAC						A	STATE FIRE NET
	8	COMMAND	COMMAND 8	NOT IN SERVICE					A	LOCATED ON STONEY RIDGE
	9	COMMAND	COMMAND 9						A	LOCATED ON HALLS RIDGE LINKED TO CMD 10, 11 & 12
	10	COMMAND	COMMAND 10						A	SWEET SPRINGS MTN. LINKED TO CMD 9, 11 & 12
	11	COMMAND	COMMAND 11						A	RAIDER RIDGE LINKED TO CMD 9,10 & 12
	12	COMMAND	COMMAND 12	DIV F/H/K					A	LOCATED ON HIGH HILL. LINKED TO CMD 9, 10 & 11
	13	AIR TO GROUND	A/G PRIMARY	BEACHIE CREEK					A	BEECHIE PRIMARY AND MEDICAL A/G
	14	TACTICAL	ODF REDNET	INTEROPERABILITY					A	ODF INTEROPABIL
	15	AIR TO GROUND	VMED28	BEACHIE CREEK					A	UNASSIGNED
	16	AIR GUARD	AIR GUARD						A	EMERGENCY AIRCRAFT CONTACT

5. Special Instructions: Call Communications on Command or (b)(6) for Line Orders

6. Prepared By (Communications Unit Leader)	Name: JEFF KEENER COML	Signature:
ICS 205	IAP Page	Date/Time: 10/06/2020 2020

INCIDENT RADIO COMMUNICATIONS PLAN (ICS 205)

Controlled Unclassified Information//Basic

1. Incident Name:	2. Date/Time Prepared:	3. Operational Period: DAY	
BEACHIE IA	Date: 10/06/2020 Time: 2020	Date/Time From: 10/07/2020 0700 WED	Date/Time To: 10/07/2020 1900 WED

4. Basic Radio Channel Use:

Zone Group	Ch #	Function	Channel Name/Trunked Radio System Talkgroup	Assignment	RX Freq	RX Tone/NAC	TX Freq	TX Tone/NAC	Mode (A,D, or M)	Remarks
1	1	TACTICAL	PROJ MDL	IA	(b)(7)(F)				A	WILLAMETTE NF TAC
1	2	TACTICAL	ODF RED NET	IA					A	ODF TACTICAL
1	3	COMMAND	WIF COFFIN MTN	IA					A	WIR RPTR 8 MILES SE OF DETROIT
1	4	COMMAND	WIF COUGAR	IA					A	WIF RPT 19 MILES NE OF SWEET HOME
1	5	COMMAND	WIF HUSS RIDGE	IA					A	WIF RPTR 27 MILES EAST OF SWEET HOME
1	6	COMMAND	ODF SCT	IA					A	ODF RPTR 6 MILES WEST OF SWEET HOME
1	7	COMMAND	ODF COUGAR	IA					A	ODF RPTR 19 MILES NE OF SWEET HOME
1	8	COMMAND	BEACHIE CMD 8	NOT INSTALLED					A	OUT OF SERVICE
1	9	COMMAND	BEACHIE CMD 9	IA					A	LOCATED ON HALLS RIDGE LINKED TO CMD 10, 11 & 12
1	10	COMMAND	BEACHIE CMD 10	IA					A	SWEET SPRING MT LINKED TO CMD 9, 11 & 12
1	11	COMMAND	BEACHIE CMD 11	IA					A	RAIDER RIDGE LINKED TO CMD 9, 10 & 12
1	12	COMMAND	BEACHIE CMD 12	IA					A	HIGH HILL LINKED TO CMD 9, 10 AND 11
1	13	AIR TO GROUND	BEACHIE A/G PRIMARY	BEACHIE CREEK					A	BEACHIE PRI A/G
1	15	AIR TO GROUND	VMED 28	IA					A	MEDICAL EVACUATION A/G
1	16	AIR GUARD	AIR GUARD	IA					A	EMERGENCY AIRCRAFT CONTACT

(21)

5. Special Instructions:

6. Prepared By (Communications Unit Leader)	Name: JEFF KEENER COML	Signature:
ICS 205	IAP Page	Date/Time: 10/06/2020 2020

Riverside & Beachie Creek Fire Safety Message:

"A minute focused on safety can last a lifetime…"

Operations: October 7, 2020

Changing Times:

- New team: New management team, different complexity level, new resources on the incident….
- Weather: wetter, darker, fall patterns…
- Fire Behavior: shifting to limited fire: our behavior is "repair" driven…
- Tactics: resources - potentially in new areas
- Supply situation: backhauling, treasure hunt for final items, other regions as priority may limit availability
- Camp adjustments: potential adjusted ICP layout and new helibase location, adjustments in accommodations/support as the incident changes…

CHANGE: It can be good – or bad – but it WILL be *different*… Are you ready to handle it safely?

"Stopping at Third adds no more to the score than striking out. It doesn't matter how well you start if you fail to finish…."
--Billy Sunday

Transfer of Command:

After transfer of command, answer the following questions and repeat this analysis whenever there is a change, or predicted change, in conditions:

- What and who is the new organization & structure? Ensure it is communicated to other resources you will be working with.
- What is the developed plan for your part of the fire? Has it changed? Know the Leader's Intent behind the tactics.
- Have you communicated this to all personnel assigned to the incident, including new arrivals?
- Can you communicate with everyone on the fire and with dispatch?
- Do assigned Medical personal know the plan, locations of work, access routes and frequencies to monitor?
- Face-to-face briefings may not be possible and radio frequencies may be overextended and/or changing due to demands on the system. What's your P.A.C.E. plan for Communications?

1*

Omnis Cedo Domus

Make it a Safe Day, from your Safety Team:

Jen Rabuck, Kevin Boness,
Bob Habeck, Steve Davis and Mike Starr

Resource Advisor (READ) Message

1. Helicopter buckets must be cleaned prior to dipping out of water sites on the Willamette and Mt Hood National Forests when coming from sites off these Forests. Buckets cleaning is not required if dipping between sites on the Forests. Only approved sites shown on the operation maps may be used for dipping without Agency Administration Approval unless lives or property are imminently threatened.

2. Use fish screens on pumps drawing water out of anadromous fish streams. Resource Advisors will work with divisions to identify these streams and get screens to the pump operators.

3. Weed Washing is required when checking in and when demobbing from the Incident. The weed washes are located in the Purple Parking Lot at Chemeketa Community College and Mill Creek Staging.

4. Do not use tracked equipment on paved roads, including FS Road 46, unless the tracks are street-approved.

5. As the fire diminishes, we will begin to encounter artifacts exposed by fire. These can be anything from old bottles and cans to arrowheads. If you encounter artifacts, take pictures, record the location and report them to the REAFs. Do not remove any artifacts. These are reminders of the people that use to live here and can tell us important information about how they lived.

Riverside Fire & Beachie Creek Fire
Virtual Timekeeping Finance Message

PLEASE CONTINUE TO COMMUNICATE WITH FINANCE VIA THE ORIGINAL FIRE YOU WERE ORDER FOR

Fire Name: Riverside Fire	**Fire Name:** Beachie Creek Fire
Fire Number: OR-MHF-000859	**Fire Number:** OR-WIF-200299
Accounting Code: (b)(4)	**Accounting Code:** (b)(4)
Finance Email: 2020.riverside.finance@firenet.gov	**Finance Email:** 2020.beachiecreek.finance@firenet.gov
Finance Phone #: (b)(6)	**Finance Phone #:** (b)(6)

Please submit your documentation using the QR code or email addresses below:

Note: Email subject line must include one of the following: CTR, Time, or Shift Ticket

Fire Name: Riverside Fire	**Fire Name:** Beachie Creek Fire
Finance Email: 2020.riverside.finance@firenet.gov	**Finance Email:** 2020.beachiecreek.finance@firenet.gov

Riverside/Beachie Creek Fire Demob Instructions

Follow these steps in the order below:

☐ 1. Email crew **time** and **equipment** shift tickets to 2020.riverside.finance@firenet.gov for Riverside resources

or

2020.beachiecreek.finance@firenet.gov for Beachie Cr resources

☐ 2. Inspections are only required for contractors that have damage and want to make a claim. The inspection is optional for agency resources. Inspections are available at Mill Staging (760 Hwy 224; Estacada) or Beachie Creek ICP (4000 Lancaster N.E.; Salem). If you get an inspection, **Scan the QR code** at the time of inspection.

☐ 3. **Weed wash** is required for all vehicles and equipment that has been within any Division. Weed wash stations are located at Mill Staging (760 Hwy 224; Estacada) and Beachie Creek ICP (4000 Lancaster N.E.; Salem). Please work with Weed Wash Technicians to Scan QR code and make the process as efficient as possible.

☐ 4. Return any items you checked out from **Supply** and/or **Communications.**

☐ 5. Email any evaluations or training documentation to: 2020.riverside.dmob@firenet.gov

☐ 6. Call the **Demob Unit** at (b)(6)

☐ 7. **Finance** will call you to arrange completion of financial documents. After you are done you may start your travel.

RIVERSIDE FIRE TENTATIVE DEMOB LIST

10/7/2020

OVERHEAD			
O-228	0900	(EMTF)	BILL BARNES
O-227	0915	(EMTF)	NATHAN SCHAEFFER

10/8/2020

No Resources

10/9/2020

CREWS			
C-40	0745	(HC2)	HC2 LAVA RIVER
EQUIPMENT			
E-224	0830	(EXCA)	EXCA T2 BRONSON NW, INC
E-10	0900	(DOZ2)	DOZ2 OUTBACK WILDFIRE 1
E-30	0900	(ENG6)	ENG6 WEST COAST WILDLAND
E-103	0915	(PU)	PU INBOUND LLC
OVERHEAD			
O-346	0915	(DIVS)	CHAD LAUER
O-347	0930	(DIVS)	ROBERT JOHNSON
O-349	0930	(READ)	PHILIP MONSANTO
O-376	0945	(IMSA)	SANDRA BOUDROU
O-385	0945	(TFLD)	SAMI SCHINNELL
O-292	1000	(THSP)	PATRICK HEIER

10/10/2020

CREWS			
C-44	0730	(HC2)	COLUMBIA BASIN JOB CORPS
C-43	0815	(CC)	NW-MHF TLJC #2
EQUIPMENT			
E-19	0810	(FT2)	FT2 TRIANGLE OIL FT T-2
E-251	0820	(EXCA)	T2 - MCNEALY EXCAVATING INC
OVERHEAD			
O-303	0830	(HEQB)	TODD OLSON
O-341	0840	(READ)	EMILY MODELSKI
O-343	0850	(READ)	SHAWNEE HINMAN
O-380	0900	(THSP)	RYAN SCHRAMLING
O-351	0910	(READ)	JUDY SUING
O-381	0920	(THSP)	BILL GONZALEZ
O-383	0930	(COMT)	JASON ANDERSON
O-384	0940	(TFLD)	SHAUN MULLINS

BEACHIE CREEK FIRE TENTATIVE DEMOB LIST

10/7/2020

OVERHEAD			
O-451	0730	(EMTF)	CHOLETA FIRE LLC
O-484	0740	(FMOD)	TOP NOTCH TREE SERVICE
O-495	0750	(DIVS)	WILLIAM DAVID
O-498	0810	(HEQB)	SEAN WISHART
O-506	0840	(HEQB)	DAVID NEYDLIN
O-394	0850	(THSP)	ANDREW JENSEN
O-494	0910	(HECM)	CORY GEISLER
O-503	1700	(EMTF)	WILDERNESS MEDICS
O-504	1700	(EMTF)	WILDERNESS MEDICS
O-493	1800	(TNSP)	STEPHEN ERKELENZ

10/8/2020

OVERHEAD			
O-371	0730	(THSP)	SUNSHINE MANNING
O-433	0730	(EMPF)	PINE TOP FIRE DISTRICT TEAM 3
O-370	0730	(THSP)	BILL PRIEBE
O-514	0745	(THSP)	SARAH SHMIGELSKY
O-395	0800	(THSP)	EDGAR GARCIA-BONILLA
O-407	0800	(DRIV)	GORDON STOKES
O-515	0800	(HMGB)	ALEX WATSON
O-521	0815	(THSP)	ERIN PHILLIPS
O-522	0830	(THSP)	AMY BORBA
O-532	0930	(FFT1)	RACHEL TINER

10/9/2020

EQUIPMENT			
E-169	0730	(ENG6)	COHO FORESTRY - T6
E-75	0745	(ENGB)	OR-R06 - FIRST STRIKE T6 ENG
OVERHEAD			
O-366	0730	(IMET)	STEVE BODNAR
O-528	0815	(FFT2)	CLAIRE BENNETT
O-527	0815	(THSP)	SARAHI FELIX
O-533	0830	(FFT2)	KAITLYN BENEDEK
O-529	0830	(THSP)	ALAN PERRY
O-535	0845	(READ)	DARRIN NEFF
O-531	0915	(CRWB)	MICHAEL WAUGH
O-590	1300	(GSUL)	THOMAS MAFFEO

10/10/2020

EQUIPMENT			
E-179	0730	(ENG5)	NW STRIKE TEAM E5563
E-180	0740	(ENG5)	NW STRIKE TEAM E5523
E-181	0750	(ENG5)	NW STRIKE TEAM E5564
E-182	0800	(ENG5)	NW STRIKE TEAM E5549
OVERHEAD			
O-427	1900	(EQTR)	TERRIELYNN MONDOR

TRAINEE MESSAGE

AGENCY AND COOPERATOR TRAINEES: If you have not already filled out an Incident Trainee Data Form, please use the QR code below to check-in. If you are a trainee with an open assignment on Beachie Creek of Riverside, please see me in advance of your DEMOB date to finalize your documentation. If you have any questions please feel free to call, text, email or drop in.

Steve Erkelenz TNSP(t)

ICP Room 106

(b)(6)

Human Resource Message

Riverside and Beachie Creek Fire, October 7, 2020

After you demob you may just want to go home and sleep….BUT

While you have been gone, life has carried on without you. Here are some things to consider:

If possible, ease back into your home and work life. Manically trying to complete all the chores you missed at home while on assignment just causes stress for everyone.

Someone else has been taking responsibility for things you normally do. Or, no one has, and the work, bills, etc. have piled up. Take time to notice and ask about changes in the home and workplace. Remember to thank those who have worked extra hard because you have not been present.

If you have children, they may be extra needy, demanding attention; or stand-offish. They may be angry. Be patient, this will pass and life will get back to normal.

There may be hidden resentment among partners and co-workers. Solo parenting with all the demands of running a home is hard. Inheriting work from someone on assignment is no fun either. Notice those sacrifices and offer appreciation. The people at home are the hidden heroes.

Squatch says… "Humans need to have their experiences acknowledged and validated—prepare yourself to do just that—listen and acknowledge."

Mary Rourke and Jacquelyn Oakes

(b)(6) (b)(6)

Riverside/Beachie Creek Phone List	
Public Information	206-735-1271 206-735-6429
Human Resources	(b)(6)
Safety	
Medical	
Operations	
Air Operations	
Logistics	
Communications – Riverside	
Communications – Beachie Creek	
Ordering	
Facilities	
Supply	
Ground Support	
Finance	
Plans	
Demob	
Resources	
Check-in	
Weather	

ACTIVITY LOG (ICS 214)

1. Incident Name:	2. Operational Period: Date From: Date To: Time From: Time To:	
3. Name:	4. ICS Position:	5. Home Agency (and Unit):

6. Resources Assigned:

Name	ICS Position	Home Agency (and Unit)

7. Activity Log:

Date/Time	Notable Activities

8. Prepared by: Name: ______________ Position/Title: ______________ Signature: ______________

Date/Time: ______________

ACTIVITY LOG (ICS 214)

1. Incident Name:	2. Operational Period: Date From: Time From:	Date To: Time To:

7. Activity Log (continuation):

Date/Time	Notable Activities

Prevention and Management of COVID-19 During Wildland Fire Operations

Keep yourself and your peers safe by practicing these measures whenever possible

Practice Social/Physical Distancing

- Do not gather in groups or shake hands.
- Hold necessary meetings outside and maintain a social distance of 6 feet at a minimum.

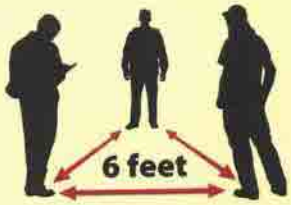

- Use radios, remote units, and virtual technology for communications as much as possible.

- Establish smaller spike camps to insulate crews/modules from each other and outside personnel and resources (Module as One).

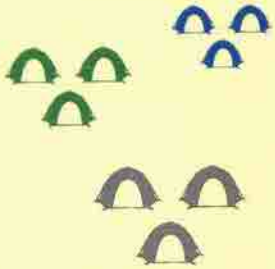

- Keep newly onboarded crewmembers separate for 2 weeks.
- Create separate spaces in offices and housing and stagger work hours.

- Wear cloth face coverings and practice hand hygiene when riding in vehicles or coming into contact with outside resources, personnel, or the general public.



Clean and Disinfect

- Clean and disinfect shared areas and high touch surfaces in workplaces, vehicles, and housing at regular intervals.
- Use appropriate PPE and follow product label instructions when cleaning and disinfecting.

- Do not share dishes, drinking glasses, cups, eating utensils, towels, or bedding without appropriately sanitizing them.
- Minimize equipment sharing, disinfect equipment, and wash/sanitize hands before and after use.

Maintain a Healthy Workforce

- Monitor your own health and maintain awareness of symptoms.
- Prioritize rest, proper hydration, and nutrition to reduce cumulative fatigue.
- Practice rigorous sanitation and personal hygiene, including covering coughs and sneezes and washing/sanitizing hands.
- Conduct symptom screening, including temperature checks, at duty stations or on incidents.
- Mitigate smoke exposure whenever possible.
- Assign at-risk individuals to duties that reduce their potential for contracting the illness.

Prevent the Spread of COVID-19

- Separate sick individuals; provide a separate bedroom, bathroom, and essential supplies.
- Sick individuals must wear a face mask or cloth covering over their nose and mouth and maintain a 6-foot distance.
- Seek immediate medical attention if someone develops emergency warning signs for COVID-19.
- Only discontinue isolation after meeting CDC criteria.

Wear Face Coverings/Masks

- Wear cloth face coverings and practice hand hygiene when riding in vehicles or coming into contact with outside resources, personnel, or the general public.
- Cloth face coverings worn over the mouth and nose should be washed with soap and water after each use. Do not use face coverings that are less than 2 layers thick.

- Do not use face coverings or masks with valves.
- Disposable face and surgical masks worn over the mouth and nose should be discarded after one use.
- A face shield does not take the place of a cloth face covering or mask.
- N95 filtering facepiece respirators are PPE and have a close facial fit and efficient filtration of airborne particles.

Other Resources

- Centers for Disease Control and Prevention: *https://www.cdc.gov/coronavirus/2019-ncov/*.
- National Wildfire Coordinating Group: *https://www.nwcg.gov/committees/emergency-medical-committee/infectious-disease-guidance.*

WILDLAND FIRE COVID-19 SCREENING TOOL

Today or in the past 24 hours, have you had any of the following symptoms[4]?

Symptom
Cough more than expected?
Shortness of breath or difficulty breathing?
Fever?
Chills?
Muscle pain outside your normal for firefighting?
Sore throat?
New loss of taste or smell?
** Take temperature with no-touch thermometer, if available **

Instructions for Screening

Item	What to Do
If resource has a cough that is more than expected, shortness of breath or difficulty breathing, or any other symptoms listed.	DO NOT MOBILIZE
At Entries: Consider adequate number of personnel needed for screening. Although medical personnel are ideal, screeners do not have to be medically trained. If resource has cough, shortness of breath or difficulty breathing, or any other listed symptoms including fever (over 100.4) at entry.	DO NOT ANNOUNCE Ask individual to step aside and follow the steps below.

Steps to follow
Escort symptomatic individual to isolation area.
Isolation support personnel should begin documentation.
Have symptomatic individual contact Supervisor for further direction.
Notify public health officials.
Have individual transported as appropriate.
Protect and secure any collected Personal Identifiable Information (PII) or Personal Health Information (PHI).

IF YOU EXPERIENCE COVID-19 SYMPTOMS, CONTACT IMMEDIATELY:
BILL GONZALEZ
(b)(6)

[4] Symptoms of Coronavirus
https://www.cdc.gov/coronavirus/2019-ncov/symptoms-testing/symptoms.html

MEDICAL PLAN (ICS 206 WF)

Incident/Project Name	1. Operational Period
Riverside/Beachie Creek Fire	Date/Time **10/7/2020 0700-2100**

2. Ground Ambulance Services

Name	Complete Address	Phone Contact	ALS (ADVANCED LIFE SUPPORT)	BLS (BASIC LIFE SUPPORT)
AMERICAN MEDICAL RESPONSE (AMR)	12438 SE Capps Rd Clackamas, OR 97015	Dial 9-1-1	YES	
CANBY FIRE DISTRICT	221 s. Pine St. Canby, OR 97013	Dial 9-1-1	YES	
LYONS AMBULANCE	11147 MAIN STREET Lyons, OR 97358	Dial 9-1-1	YES	
MOLALLA RURAL FIRE PROTECTION DISTRICT	320 N. Molalla Ave, Molalla, OR 97038	Dial 9-1-1	YES	

3. Air Ambulance Services

Name	Phone / Air to Ground	Capability
Life Flight Call Sign – LIFE FLIGHT 2	Call 9-1-1 1-800-232-0911	Commercial Air Ambulance: Augusta. Advanced Life Support (ALS) RN & Paramedic, Day and Night Capabilities
Short Haul Ship – 3JR	Call Eugene or Columbia Dispatch	Agency short haul ship shared by multiple incidents, available in Sun River, OR

4. Hospitals

Name Complete Address	GPS Datum – WGS 84 Coordinate Standard Degrees Decimal Minutes DD° MM.MMM' N - Lat DD° MM.MMM' W - Long	Travel Times AIR	GRND	Phone	Helipad Yes/No	Level of Care
LEGACY EMANUEL MEDICAL CENTER (All) 2801 N Gantenbein Ave Portland, OR 97227	LAT: 45° 32.516' N LONG: 122° 40.175' W VHF: N/A		95 Min	ER MAIN: (503) 413-1163 ER CHARGE: (503) 413-1163	Yes	Level 1 Trauma Center ABA BURN CENTER
OREGON HEALTH SCIENCE UNIVERSITY HOSPITAL (OHSU) (All) 3181 SW Sam Jackson Park Rd, Portland, OR 97239	LAT: 45° 29.996' N LONG: 122° 41.127' W VHF: N/A		90 Min	ER MAIN: (503) 814-8260	Yes	Level 1 Trauma Center
SALEM HEALTH HOSPITAL 890 Oak Street SE Salem, Or 97301 (B)	LAT: 44 55.57 N LONG: 123 02.01 W VHF: N/A		35 Min	ER MAIN: (503) 674-1400	Yes	Level 2 Trauma Center
SILVERTON HOSPITAL 342 Fairview Street (All) Silverton, OR 97381	LAT: 45 0.276 N LONG: 122 47.418 W VHF: N/A		15 Min	ER MAIN: (503) 251-6168	Yes	Level 4 Trauma Center
PROVIDENCE WILLAMETTE FALLS MEDICAL CENTER 1500 Division St (R) Oregon City, OR 97045	LAT: 45° 21.381' N LONG: 122° 35.188' W VHF: N/A		120 Min	ER MAIN: (503) 657-6742	YES	Level 4 Trauma Center

5. Branch / Division / Group	Area Location Capability	
BRANCH I - DIVS AA/ZZ	EMS Responders & Capability:	**AMBO 9: D. CHANDLER - EMPF**
	Medical Emergency Channel:	Command / 911
	ETA for Ambulance to Scene:	ALL TIMES APPROXIMATE
	Air:	10 mins.
	Ground:	60 mins.
	Approved Helispot:	**NONE**

MEDICAL PLAN (ICS 206 WF)

BRANCH 1 – DIVS UU/WW	EMS Responders & Capability	**NO MEDICAL RESOURCES**		
BRANCH I –DIVS F/H/K	EMS Responders & Capability:	**AMBO 1: T. McCABE – EMPF** **MEDIC 27: B. JORGENSEN - EMPF**		
	Medical Emergency Channel:	Command / 911		
	ETA for Ambulance to Scene:	ALL TIMES APPROXIMATE		
	Air:	10 mins.		
	Ground:	60 mins.		
	Approved Helispot:	**NONE**		
BRANCH I – DIVS L/N	EMS Responders & Capability:	**NO MEDICAL RESOURCES**		
BRANCH II – DIVS A	EMS Responders & Capability:	**AMBO 5: E. RONNING** **MEDIC 17: C. ROSE - EMPF** **MEDIC 18: C. WALLACE - EMTF**		
	Medical Emergency Channel:	Command/911		
	ETA for Ambulance to Scene:	ALL TIMES APPROXIMATE		
	Air:	10 mins		
	Ground:	120 mins		
	Approved Helispot:	H-40	H-45	
	Lat:	45° 12.38' N	45° 13.43' N	
	Long:	122° 6.62' W	122° 0.812' W	
BRANCH II – DIVS Z	EMS Responders & Capability:	**MEDIC 19: D. BARTEE - EMPF** **MEDIC 28: E. CROSS - EMTF**		
	Medical Emergency Channel:	Command/911		
	ETA for Ambulance to Scene:	ALL TIMES APPROXIMATE		
	Air:	10 mins		
	Ground:	120 mins		
	Approved Helispot:	**NONE**		
BRANCH 11 – DIVS R/W	EMS Responders & Capabilities	**AMBO 4: J. CHECKETTS - EMPF** **MEDIC 13: J. ALDRICH – EMPF**		
	Medical Emergency Channel:	Command/911		
	ETA for Ambulance to Scene:	ALL TIMES APPROXIMATE		
	Air:	10 mins		
	Ground:	120 mins		
	Approved Helispot:	**NONE**		
BRANCH III – DIVS CC/FF/KK/OO/PP/QQ/RR	EMS Responders & Capabilities	**AMBO 10: T. HOWARD – EMPF** **AMBO 12: S. MANN - EMTF** **AMBO 20: T. RICHARDS - EMTF** **MEDIC 26: B. HARRIS - EMTF**		
	Medical Emergency Channel:	Command/911		
	ETA for Ambulance to Scene:	ALL TIMES APPROXIMATE		
	Air:	10 mins		
	Ground:	120 mins		
	Approved Helispot:	H-50	H-52	H-60
	Lat:	45° 7.88' N	45° 7.19' N	45° 4.67' N
	Long:	122° 2.00' W	122° 1.08' W	122° 3.437' W
6. Date: 10/6/2020	7. Prepared By (MEDL) JIM POWELL		8. Reviewed By (Safety Officer) – JEN RABUCK	

MEDICAL PLAN (ICS 206 WF)

Medical Incident Report

FOR A NON-EMERGENCY INCIDENT, WORK THROUGH CHAIN OF COMMAND TO REPORT AND TRANSPORT INJURED PERSONNEL AS NECESSARY.

FOR A MEDICAL EMERGENCY: IDENTIFY ON SCENE INCIDENT COMMANDER BY NAME AND POSITION AND ANNOUNCE "MEDICAL EMERGENCY" TO INITIATE RESPONSE FROM IMT COMMUNICATIONS/DISPATCH.

Use the following items to communicate situation to communications/dispatch.

1. CONTACT COMMUNICATIONS / DISPATCH (Verify correct frequency prior to starting report)
Ex: "Communications, Div. Alpha. Stand-by for Emergency Traffic."

2. INCIDENT STATUS: *Provide incident summary (including number of patients) and command structure.*
Ex: "Communications, I have a Red priority patient, unconscious, struck by a falling tree. Requesting air ambulance to Forest Road 1 at (Lat./Long.) This will be the Trout Meadow Medical, IC is TFLD Jones. EMT Smith is providing medical care."

Severity of Emergency / Transport Priority	☐ **RED / PRIORITY 1 Life or limb threatening injury or illness. Evacuation need is IMMEDIATE** *Ex: Unconscious, difficulty breathing, bleeding severely, 2° – 3° burns more than 4 palm sizes, heat stroke, disoriented.* ☐ **YELLOW / PRIORITY 2 Serious Injury or illness. Evacuation may be DELAYED if necessary.** *Ex: Significant trauma, unable to walk, 2° – 3° burns not more than 1-3 palm sizes.* ☐ **GREEN / PRIORITY 3 Minor Injury or illness. Non-Emergency transport** *Ex: Sprains, strains, minor heat-related illness.*	
Nature of Injury or Illness & Mechanism of Injury		*Brief Summary of Injury or Illness (Ex: Unconscious, Struck by Falling Tree)*
Transport Request		*Air Ambulance / Short Haul/Hoist Ground Ambulance / Other*
Patient Location		*Descriptive Location & Lat. / Long. (WGS84)*
Incident Name		*Geographic Name + "Medical" (Ex: Trout Meadow Medical)*
On-Scene Incident Commander		*Name of on-scene IC of Incident within an Incident (Ex: TFLD Jones)*
Patient Care		*Name of Care Provider (Ex: EMT Smith)*

3. INITIAL PATIENT ASSESSMENT: *Complete this section for each patient as applicable (start with the most severe patient)*

Patient Assessment: See IRPG page 106

Treatment:

4. TRANSPORT PLAN:

Evacuation Location (*if different*): (*Descriptive Location (drop point, intersection, etc.) or Lat. / Long.*) Patient's ETA to Evacuation Location:

Helispot / Extraction Site Size and Hazards:

5. ADDITIONAL RESOURCES / EQUIPMENT NEEDS:

Example: Paramedic/EMT, Crews, Immobilization Devices, AED, Oxygen, Trauma Bag, IV/Fluid(s), Splints, Rope rescue, Wheeled litter, HAZMAT, Extrication

6. COMMUNICATIONS: Identify State Air/Ground EMS Frequencies and Hospital Contacts as applicable

Function	Channel Name/Number	Receive (RX)	Tone/NAC *	Transmit (TX)	Tone/NAC *
COMMAND					
AIR-TO-GRND					
TACTICAL					

7. CONTINGENCY: ***Considerations:*** ***If primary options fail, what actions can be implemented in conjunction with primary evacuation method? Be thinking ahead.***

8. ADDITIONAL INFORMATION: *Updates/Changes, etc.*

REMEMBER: Confirm ETA's of resources ordered. Act according to your level of training. Be Alert. Keep Calm. Think Clearly. Act Decisively.

Riverside and Beachie Creek Fires

INCIDENT ACTION PLAN

October 8, 2020

Day Operational Period: 0700-2000

Riverside	Beachie Creek
OR-MHF-000859	OR-WIF-200299
(b)(4)	
NKP2	NFN5

Remote Check-In

Daily COVID-19 Screening

Livestream Briefing

Current Maps & Suppression Repair Plan/Maps

NORTHWEST INCIDENT MANAGEMENT TEAM NW 8

IAP (Password Protected)

FIRE INFORMATION

Riverside Phone: (509) 228-7805

Beachie Creek Phone: (541) 583 0526

INCIDENT OBJECTIVES (ICS 202)

1. Incident Name: Riverside/Beachie Creek Fires	2. Operational Period: Date From: 10/8/2020 Time From: 0700	Date To: 10/8/2020 Time To: 2000

3. Leader's Intent

Success is defined as achieving objectives with the least firefighter exposure necessary. Effectively implement a value-driven strategy that utilizes a mix of tactics, i.e. direct, indirect, point-protection and confinement, when and where the probability of success is high. Adhere to the core values of **Duty**, **Respect** and **Integrity**.

Values at Risk

- Incident personnel and the citizens impacted by the incident
- Rural communities impacted by the incident
- Improved properties and infrastructure
- Federal, State and Private forest resources
- Transportation corridors and Scenic Byways
- Ancestral tribal lands, archaeological, historical and cultural resources
- Designated Wilderness and Wild & Scenic Rivers
- Wildlife and fisheries resources and habitat, to include federally listed species such as northern spotted owl, Coho and Chinook salmon, steelhead and bull trout

Incident Objectives

- Ensure all actions reflect a commitment to firefighter, first responder and public safety through the development of tactical operations that are commensurate with values at risk and have a high probability of success.
- Take appropriate actions to limit the size and duration of the incident to minimize smoke impacts on local communities.
- Use appropriate strategies to minimize impacts of high intensity fire to important natural resource values and other important natural resources.
- Minimize damage to structures, private property, infrastructure, and private forest resources.
- Identify suppression repair needs where containment has been reached and implement actions to address needs per agency specific standards.
- Effectively manage incident costs through the selection and implementation of strategies and tactics that have a high probability of success in meeting objectives.
- Maintain or enhance relationships with, and provide timely and accurate information to cooperating agencies, stakeholders, property owners, public and media on the fire status and incident activities.
- Coordinate with local agencies and support initial attack as requested.
- Employ and enforce recognized Best Management Practices to minimize the spread of COVID and look for ways to enhance COVID mitigation measures.
- Create and maintain a work environment in which people are treated with respect and dignity.

4. Operational Period Command Emphasis:

- Be sensitive to, and minimize, the impacts of your presence in communities, neighborhoods and to individuals affected by the incident.
- Resources will maintain "module of one" separation. Masks will be worn in meetings and briefings, and when interacting in close proximity (less than 6 feet) with individuals.
- Engage the host agencies and resource advisors to effectively protect values and minimize impacts.
- Work to improve mapping to support development of specific repair efforts.
- Support BAER and ESR planning efforts.

5. Incident Action Plan (the items checked below are included in this Incident Action Plan):

☑	ICS 203	☐	ICS 207		Other Attachments:
☑	ICS 204	☑	ICS 208	☑	Safety Message
☑	ICS 205	☐	Map/Chart	☐	Delib. Risk Assessment
☐	ICS 205A	☑	Weather Forecast	☑	Check-in-Demob & Time Processing
☑	ICS 206	☑	Fire Behavior	☑	COVID Information

6. Prepared by: Name: Jim Stone Position/Title: PSC2 Signature: James M. Stone

7. Approved by Incident Commander: Name: Kevin Stock Signature: Kevin Stock

ICS 202	IAP Page _____	Date/Time: 10/07/2020 2100

ORGANIZATION ASSIGNMENT LIST	
1. Incident Name Riverside/Beachie Creek Fires	
2. Date 10/07/2020	**3. Time** 1900
4. Operational Period 10/8/2020 0700-2000	
5. Incident Commander and Staff	
Incident Commander	Kevin Stock
Deputy IC	Tim Keith
Safety Officer	Forrest Behm, Travis Moyer (t)
Information Officer	Pam Sichting
Liasion	Steve Bowen, Robert Mitsuyasu (t)
6. Agency Representative	
USFS Riverside/Beachie Cr AA	Dave Warnack
USFS Riverside AREP	Stefani Spencer
USFS Beachie Creek AREP	Slater Turner
Bureau of Land Mangement	John Huston
Oregon Dept. of Forestry AA	Mike Cafferata
BAER Team Liason Riverside	Todd Reinwald
BAER Team Liason Beachie Cr	Zack Spears
British Columbia AREP	Kim Janowsky, Rob Bardossy, Steve Mathlashewski
7. Planning Section	
Chief	Jim Stone, Dave Schultz (t)
Resource Unit Leader	Lil Cross (t)
Situation Unit Leader	Dale Putman, Ben Kendall (t)
Demobilization Unit Leader	Frank Davis
Human Resources Specialist	Stew Souders
GIS Specialist	Rachel Armstrong, Kyle Towers, Russel Slatton, Jacquiline Cupples (t)
Fire Behavior Analyst	Scott McDonald
Incident Meteorologist	Steve Bodnar
ITSS	Paul Dzialowy, Andrea Carpenter, Chris Ryan (t)
Status Check-In	Meria Page, Makensie Forsyth (t), Will Henderson (t)
8. Logistics Section	
Chief	Kent Koeller, Vicki Ramming
Supply Unit Leader	Marv Lang
Facilities Unit Leader	Rob Rawlings, Maxine Kline
Medical Unit Leader	Steve Engle
Food Unit Leader	Laura Miller
Ground Support Unit Leader	John Gasche, Dale Smith (t)
Receiving Manager	
Security Manager	Jim Murray, Fred Perl
Communication Unit Leader	Mike Norman
INCM	Shildes Kellem
Communications Tech	
Ordering Manager	Penni Borghi

9. Operations Section	
Operations Chief - Field	Mark Rapp
Operations Chief – Planning	Tim Pratt
a. Branch I	
Branch Director	Dave Robertson
Division AA/ZZ	James Purswell
Division UU/WW	Cason McCain, Heidi Sprenger (t)
Division CC/FF/KK/MM	Ralph Sweeney
Division OO/PP/QQ/RR	Chad Bresnahan
Division L/N	Unstaffed
b. Branch II	
Branch Director	Joe Cochrane
Division A	Jeremiah Marsh, Andy Hayes (t)
Division Z	Jimmy Haigh
Division F/H/K	Rod Bjorvik, Dax Herrera (t)
Division R/W	Dan Houser
Branch Director	
Division	
Division	
c. Groups/Other	
READ	Leads - Martina Kell, Darin Neff, Joe Doerr
BAER Team Leader	Peggy Fisher (Beachie Creek)
e. Air Ops Branch	
Air Operations Director	Norm Sealing
10. Finance Section	
Chief	Savanha Bechdolt
Time Unit Leader	Connie Mort
Cost Unit Leader	Frank Jezierski
Procurement Unit Leader	
Contract Project Inspector	Michael P. Simmons
Equipment Time Recorder	Deb Hargas, Jessica Taylor (t)
Personnel Time Recorder	Lauri Sprague
Comps/Claims	Michael P. Kelly
Prepared By	
Lil Cross, RESL	

Beachie Creek/Riverside Fire Weather Forecast

FORECAST NO:	**34**
PREDICTION FOR:	**Thursday**
SHIFT DATE:	**Oct 8, 2020**
ISSUED:	**1900, Oct 7, 2020**
UNIT:	**Willamette NF/BLM/ODF/ Mt Hood National Forest**

Incident Meteorologist: Steve Bodnar

Please call, text, or email obs to:
(b)(6) / **stephen.bodnar@noaa.gov**

...COOL, WET, AND WINDY WEEKEND...

DISCUSSION: High pressure continues to slowly weaken over the next 48 hours. Subsidence inversions will remain in place and have the potential to bring lower humidity to the higher ridgetops. Below the inversion, a deeper marine layer will reach the Willamette Valley and foothills of the Cascades. This should keep temperatures cooler and could produce pockets of drizzle. Winds will be light again on Thursday. A storm system approaches Friday then swings inland overnight into Saturday. We should see one last dry day before steady rain arrives for Saturday's operational period. Winds on Friday will increase through the day with gusts around 20-25 mph possible by the end of shift. Wind gusts of 30-40 mph will be possible on the ridgetops Friday night.

THURSDAY *(Today)*:

Weather: Areas of low clouds and patchy drizzle in the morning...partly cloudy in the afternoon. Hazy skies aloft.
Max Temperatures: **58-68F**
Min Humidity: **65-70% Valleys, 45-55% Ridgetops**
20 Foot Winds:
VALLEYS – Western perimeters: upslope to west 3 to 7 mph. Eastern perimeters upslope 3 to 6 mph.
RIDGES – West to southwest 6 to 10 mph....
Afternoon Mixing Height: 1200-1500 feet AGL.
Transport Wind: West 5 to 8 mph.
LAL: 1 **Chc Wetting Rain (0.25"): 0%**
Inversions: Little to no surface inversion. Persistent subsidence inversions around 3500 ft MSL.

THURSDAY NIGHT:

Weather: Areas of low clouds. Patchy fog.
Min Temperatures: **49-54F Valleys and Ridgetops.**
Max Humidity: **80-90% Valleys. 55-70% Ridgetops.**
20 Foot Winds:
VALLEYS – Drainage winds 1-4 mph.
RIDGES – Southwest 4 to 8 mph.
LAL: 1 **Chc Wetting Rain (0.25"): 0%**

FRIDAY:

Weather: Areas of low clouds and patchy fog in the morning...partly cloudy in the afternoon. Clouds increasing late with a chance of rain in the evening and overnight.
Max Temperatures: **60-70F**
Min Humidity: **60-70% Valleys, 50-60% Ridgetops**
20 Foot Winds:
VALLEYS – Southwest 4 to 8 mph, gusts to 15 mph in the afternoon. Sheltered drainages: upslope 3 – 6 mph
RIDGES – South to southwest 8 to 12 mph. Gusts 20 mph in the afternoon increasing near 30 mph evening.
LAL: 1 **Chc Wetting Rain (0.25"): 5%**

Extended Outlook (Saturday - Tuesday):

Saturday will be cool, rainy, and windy. Steady rain in the morning will transition to numerous showers in the afternoon. A few lightning strikes will be possible Saturday afternoon/evening. Wind gusts of 25-35 mph will be common throughout the day. Breezy westerly flow continues on Sunday with scattered to numerous showers. Between 1-2 inches of rain is expected over the two-day period. Wind gusts will not be as strong on Sunday. Onshore flow will continue on Monday and Tuesday with a few light showers but much lighter precipitation amounts.

Highs 45-60F. Min Humidity: 70-90%. Overnight lows 40-50F, cooler in the mountains. Max humidity 90-100%.

Beachie Creek/Riverside Fire Weather Forecast

FORECAST NO:	**34**
PREDICTION FOR:	**Thursday**
SHIFT DATE:	**Oct 8, 2020**
ISSUED:	**1900, Oct 7, 2020**
UNIT:	**Willamette NF/BLM/ODF/ Mt Hood National Forest**

Incident Meteorologist: Steve Bodnar

Please call, text, or email obs to:
(b)(6) / **stephen.bodnar@noaa.gov**

...COOL, WET, AND WINDY WEEKEND...

DISCUSSION: High pressure continues to slowly weaken over the next 48 hours. Subsidence inversions will remain in place and have the potential to bring lower humidity to the higher ridgetops. Below the inversion, a deeper marine layer will reach the Willamette Valley and foothills of the Cascades. This should keep temperatures cooler and could produce pockets of drizzle. Winds will be light again on Thursday. A storm system approaches Friday then swings inland overnight into Saturday. We should see one last dry day before steady rain arrives for Saturday's operational period. Winds on Friday will increase through the day with gusts around 32-40 km/h possible by the end of shift. Wind gusts of 48-64 km/h will be possible on the ridgetops Friday night.

THURSDAY *(Today)*:

Weather: Areas of low clouds and patchy drizzle in the morning...partly cloudy in the afternoon. Hazy skies aloft.
Max Temperatures: **14-20C**
Min Humidity: **65-70% Valleys, 45-55% Ridgetops**
20 Foot Winds:
VALLEYS – Western perimeters: upslope to west 5 to 11 km/h. Eastern perimeters upslope 5 to 10 km/h.
RIDGES – West to southwest 10 to 16 km/h.
Afternoon Mixing Height: 365-457 meters AGL.
Transport Wind: West 8 to 12 km/h.
LAL: 1
Chc Wetting Rain (6.35mm): 0%
Inversions: Little to no surface inversion. Persistent subsidence inversions around 1066 meters MSL.

THURSDAY NIGHT:

Weather: Areas of low clouds. Patchy fog.
Min Temperatures: **9-12C Valleys and Ridgetops.**
Max Humidity: **80-90% Valleys. 55-70% Ridgetops.**
20 Foot Winds:
VALLEYS – Drainage winds 2 to 6 km/h.
RIDGES – Southwest 6 to 13 km/h.
LAL: 1
Chc Wetting Rain (6.35mm): 0%

FRIDAY:

Weather: Areas of low clouds and patchy fog in the morning...partly cloudy in the afternoon. Clouds increasing late with a slight chance of rain in the evening and overnight.
Max Temperatures: **15-21C**
Min Humidity: **60-70% Valleys, 50-60% Ridgetops**
20 Foot Winds:
VALLEYS – Southwest 6 to 13 km/h, gusts to 24 km/h in the afternoon. Sheltered drainages: upslope 5-10 km/h
RIDGES – South to southwest 13 to 19 km/h. Gusts 32 km/h in the afternoon increasing near 48 km/h evening.
LAL: 1
Chc Wetting Rain (6.35mm): 5%

Extended Outlook (Saturday - Tuesday):

Saturday will be cool, rainy, and windy. Steady rain in the morning will transition to numerous showers in the afternoon. A few lightning strikes will be possible Saturday afternoon/evening. Wind gusts of 40-56 km/h will be common throughout the day. Breezy westerly flow continues on Sunday with scattered to numerous showers. Between 25.4-50.8 mm of rain is expected over the two-day period. Wind gusts will not be as strong on Sunday. Onshore flow will continue on Monday and Tuesday with a few light showers but much lighter precipitation amounts.

Highs 7-15C. Min Humidity: 70-90%. Overnight lows 4-10C, cooler in the mountains. Max humidity 90-100%.

FIRE BEHAVIOR FORECAST

FORECAST NUMBER: 28	**TYPE OF FIRE:** Wildland
FIRE NAME: Riverside-Beachie Creek	**OPERATIONAL PERIOD:** October 8, 2020
DATE ISSUED: October 7, 2020	**TIME ISSUED:** 2000
UNITS: OR-MHF, OR-WIF, Salem BLM and ODF	**SIGNED:** *Wm. Scott MacDonald* **Fire Behavior Analyst (FBAN)**

WEATHER SUMMARY: See detailed Fire Weather Forecast in IAP

Temps dropping some, higher RH in valleys, drier above. Limited inversion, ERC 85% but dropping

FUELS:

Fuel types consist of mixed conifer, grass/shrub fields, numerous snags, and heavy dead and down. Private lands have various aged conifer plantations, NFS lands and upper elevations transition to mature timber with significant snag component. Live fuels are dormant, grasses are cured; both may contribute to fire spread unit RH recovery/precipitation occurs. Previous management, and multiple ownerships, contribute to many fuel type changes, including residual activity fuels (slash). Grass fuels and lichens may become available to support spread if RH falls below 25%. Unsheltered fuels will support fire spread, especially on south aspects and where wind/slope alignment occurs.

Expected Fine Dead FM: 8-10 %, south aspect, +2-4% on North aspects **1000 Hr. FM:** 16-20%

EXPECTED FIRE BEHAVIOR: ***Based on the Warmest, Driest, Windiest Conditions Forecasted***

Maximum Spotting Distance	**Fuel Type/Model**	**Maximum Rate of Spread (chains/hour)**	**Maximum Flame Length (feet)**
<0.1 **Probability of Ignition** <30-40 % **Expect low to moderate fire behavior**	Timber/shrub understory Timber litter – TU1, TL5, TL8, TU5	<4 ch/hr, less in lighter fuels <78 m/hr, less in lighter fuels	<4 ft < 1.4 meter for all
	Grass/Shrub GS2, SH1	<8 ch/hr grass, <1 Ch/Hr shrub <151 m/hr grass, <20 m/hr shrub	<3 ft grass, < 1 ft shrub <1 meter for all

GENERAL/Potential:

DAY: Drying trend slows across all divisions; fire activity will begin to moderate as weather change occurs and RH recovery increases. Fuels conditions are dropping below the 85th percentile, but still able to support some combustion. Fire behavior limited to creeping & smoldering with some flanking. Large logs and unsheltered areas will continue to retain heat and support creeping/smoldering and increased smoke production. Unsheltered fuels will have greatest spread and flame lengths, <4 feet. Expect increased smoke production and new hot areas to continue to show in the afternoon with lower RH above inversion. Continued smoky conditions near Detroit until weather system arrives later in week.

INCIDENT SPECIFIC:

Riverside All Divisions: In heavy fuels, logs, stumps, duff and unsheltered upper slopes/ridges, fire should continue with smoldering/creeping fire behavior. Isolated hot areas of the interior will continue to consume, and produce some smoke. Recent clearcuts, lichens and cured grasses, as well as timber litter have dried enough to support spread in areas of continuous dead/down fuels. Expect low spread, with some intensity from larger fuels.

Beachie Creek All Divisions: Expect low fire behavior with smoldering, creeping, flanking and a little more spread in unsheltered fuels where wind/slope alignment occurs. Indirect line on NFS lands will have the most potential for activity, heavy fuels will continue to consume with low rates of spread, Isolated torching likely. Spread is following previous fire scar in Bull of the Woods and slows when it hits the green. Potential for torching increases with elevation on indirect portions with some spotting. Deadhorse Mt & Bull of the Woods will continue to be more active with flanking fire and continued heavy smoke production, where fuels are exposed & wind/slope alignment occurs.

Initial Attack: IA is not expected, but possible with increased winds. However, pay attention to areas of slash and grass fuels in the lower elevations or other unsheltered fine fuels.

AIR OPERATIONS:

Low clouds with subsidence inversion may impact air operations throughout the day with clouds to 3500' MSL.

SAFETY:

Keep your situational awareness going; check surroundings frequently for fire weakened trees and other gravity hazards. Be sure and have good escape routes identified for all activities on the fire.

1. BRANCH	2. DIVISION/GROUP	DIVISION ASSIGNMENT LIST
I	AA/ZZ	ICS-204

3. INCIDENT NAME	4. OPERATIONAL PERIOD
RIVERSIDE/BEACHIE CREEK	Date: 10/08/2020 0700-2000

OPERATIONS PERSONNEL

BRANCH DIRECTOR: DAVE ROBERTSON

SAFETY OFFICER: FORREST BEHM, TRAVIS MOYER (t), MIKE STARR (t)

DIVISION/GROUP SUPERVISOR: JAMES PURSWELL

AIR OPERATIONS BRANCH DIRECTOR: NORM SEALING

RESOURCES ASSIGNED THIS PERIOD

STRIKE TEAM/TASK FORCE/RESOURCE DESIGNATOR		Last Shift	LEADER	NUMBER PERSONS	DROP OFF POINT/TIME	PICK UP POINT/TIME
TFLD	BC O-06	10/19	Andrew Voigt	1	ICP / 0700	ICP / 2000
TFLD (T)	O-384R	10/9	Shaun Mullins	1	ICP / 0700	ICP / 2000
HC2IA DEVILS RIDGE	C-23R	10/12	Willie Coleman	19	ICP / 0700	ICP / 2000
HC2 FIREBIRDS	BC C-4	10/19	Nick Dolman	20	ICP / 0700	ICP / 2000
THSP PALM IR	O-461R	10/14	Mathew Driscoll	1	ICP / 0700	ICP / 2000
THSP PALM IR	O-462R	10/14	James Martinez	1	ICP / 0700	ICP / 2000
ENG5	BC E-16	10/19	Billy Stevens	4	ICP / 0700	ICP / 2000
ENG6 WEST COAST WILDLAND	E-30R	10/8	Keith Hergert	3	ICP / 0700	ICP / 2000
ENG6 RAINIER WILDFIRE	E-282R	10/17	Michael Sutton	3	ICP / 0700	ICP / 2000
DOZ OUTBACK WILDFIRE	E-10R	10/8	Todd Haley	2	ICP / 0700	ICP / 2000
EXCA3 TD WATERDOG	E-272R	10/16	Roger Huffsmith	2	ICP / 0700	ICP / 2000
AMBU AMBULANCE 9	E-233R	10/14	Dan Chandler	2	ICP / 0700	ICP / 2000
FOBS	O-402R	10/12	Emily Meisner	1	ICP / 0700	ICP / 2000
FOBS (T)	O-471R	10/13	Matt Saiget	1	ICP / 0700	ICP / 2000

CONTROL OPERATIONS:

Task:

1. Continue mop-up where appropriate commensurate with values at risk.
2. Cold trail and hot spot along fires edge.
3. Repair primary and secondary lines.

Purpose:

1. Prevent loss or damage to private property and structures.
2. Tie control line into cold black sections of the fire perimeter.
3. Keep fire from impacting private lands.
4. Utilize repair to minimize hydrological events.

End State:

1. Complete all mop up and repair as necessary to leave division in patrol status.

SPECIAL INSTRUCTIONS:

Resource advisors will be operating in multiple divisions. They will check in and out with DIVS each time they enter and exit that division. Weyerhauser resources are available if needed. Contact Mark Allsup at (b)(6) Support IA as requested.

FUNCTION		FREQUENCY Rx	FREQUENCY Tx	CHAN	FUNCTION		FREQUENCY Rx	FREQUENCY Tx	CHAN.
Tactical	TAC 1	(b)(7)(F)		1	A/G Primary	A/G 12	(b)(7)(F)		12
Command	Command 9			9					
Mutual Aid	RED NET			15	AIR GUARD	AIR GUARD			16

PREPARED BY (RESOURCE UNIT LEADER)	APPROVED BY (PLANNING SECTION CHIEF)	DATE	TIME
L. CROSS	J. STONE/ D. SCHULTZ (t)	10/07/2020	2100

1. BRANCH	2. DIVISION/GROUP	DIVISION ASSIGNMENT LIST
I	UU/WW	ICS-204

3. INCIDENT NAME	4. OPERATIONAL PERIOD
RIVERSIDE/BEACHIE CREEK	Date: 10/08/2020 0700-2000

OPERATIONS PERSONNEL

BRANCH DIRECTOR: DAVE ROBERTSON

DIVISION/GROUP SUPERVISOR: CASON MCCAIN, HEIDI SPRENGER (t)

SAFETY OFFICER: FORREST BEHM, BOB HABECK, TRAVIS MOYER (t)

AIR OPERATIONS BRANCH DIRECTOR: NORM SEALING

RESOURCES ASSIGNED THIS PERIOD

STRIKE TEAM/TASK FORCE/RESOURCE DESIGNATOR		Last Shift	LEADER	NUMBER PERSONS	DROP OFF POINT/TIME	PICK UP POINT/TIME
TFLD	O-386R	10/12	Brian Pitts	1	ICP / 0700	ICP / 2000
TFLD (T)	O-438R	10/13	Michael Dake	1	ICP / 0700	ICP / 2000
HC2 HEAT SEEKERS	BC C-2	10/19	Sebastian Kallos	20	ICP / 0700	ICP / 2000
ENG4 HI COUNTRY	E-33R	10/15	Taryn Thomas	3	ICP / 0700	ICP / 2000
ENG5	BC E-8	10/19	Danika Snook	4	ICP / 0700	ICP / 2000
ENG6 LATE SUMMERS	E-131R	10/15	Brad Peters	3	ICP / 0700	ICP / 2000
HEQB (T)	O-575B	10/13	Mathias Cusion	1	ICP / 0700	ICP / 2000
EXCA2 MCNEALY EXCAVATION	E-251R	10/9	Joey Bratton	2	ICP / 0700	ICP / 2000
EXCA3 OWENS FREIGHT	E-273R	10/16	Tyler Hargis	2	ICP / 0700	ICP / 2000
EXCA3 EHLERS INC	E-286R	10/18	Brad Hansen	2	ICP / 0700	ICP / 2000

CONTROL OPERATIONS:

Task:
1. Identify primary and secondary containment lines ready for repair.
2. Patrol and mop-up area that threaten values at risk.

Purpose:
1. Protect values at risk.
2. Utilize repair to minimize impact on landscape.

End State:
1. Complete all mop-up and repair necessary to leave in patrol status.

SPECIAL INSTRUCTIONS:

Resource advisors will be operating in multiple divisions. They will check in and out with DIVS each time they enter and exit that division. Weyerhauser resources are available if needed. Contact Mark Allsup at (b)(6) Support IA as requested.

FUNCTION		FREQUENCY Rx	FREQUENCY Tx	CHAN	FUNCTION		FREQUENCY Rx	FREQUENCY Tx	CHAN.
Tactical	TAC 6	(b)(7)(F)		6	A/G Primary	A/G 12	(b)(7)(F)		12
Command	Command 10			10					
Mutual Aid	RED NET			15	AIR GUARD	AIR GUARD			16

PREPARED BY (RESOURCE UNIT LEADER)	APPROVED BY (PLANNING SECTION CHIEF)		
L. CROSS	J. STONE/ D. SCHULTZ(t)	10/07/2020	2100

1. BRANCH	2. DIVISION/GROUP	DIVISION ASSIGNMENT LIST
I	CC/FF/KK/MM	ICS-204

3. INCIDENT NAME	4. OPERATIONAL PERIOD
RIVERSIDE/BEACHIE CREEK	Date: 10/08/2020 0700-2000

OPERATIONS PERSONNEL

BRANCH DIRECTOR: DAVE ROBERTSON	DIVISION/GROUP SUPERVISOR: RALPH SWEENEY
SAFETY OFFICER: FORREST BEHM, TRAVIS MOYER (t,) MIKE STARR (t)	AIR OPERATIONS BRANCH DIRECTOR: NORM SEALING

RESOURCES ASSIGNED THIS PERIOD

STRIKE TEAM/TASK FORCE/RESOURCE DESIGNATOR		Last Shift	LEADER	NUMBER PERSONS	DROP OFF POINT/TIME	PICK UP POINT/TIME
TFLD	BC O-07	10/19	Geoff House	1	ICP / 0700	ICP / 2000
ENG3 SCHOLL FIRE	E-114R	10/11	Jordan Kent	3	ICP / 0700	ICP / 2000
ENG4 CHEWACK	E-6R	10/12	John Roberts	3	ICP / 0700	ICP / 2000
ENG5	BC E-15	10/19	Manuel Lerch'Oberaver	4	ICP / 0700	ICP / 2000
ENG6 FRANCO	E-280R	10/17	Humberto Choy	3	ICP / 0700	ICP / 2000
ENG6 LIBERTY WILDFIRE	E-285R	10/17	Neal Reynaud	2	ICP / 0700	ICP / 2000
HEQB	O-303R	10/10	Todd Olson	1	ICP / 0700	ICP / 2000
HEQB	O-391R	10/10	Jason Monteith	1	ICP / 0700	ICP / 2000
EXCA BRONSON NW	E-224R	10/8	Jason Bronson	2	ICP / 0700	ICP / 2000
EXCA OWENS FREIGHT LINE	E-252R	10/10	Brian Calhoun	2	ICP / 0700	ICP / 2000
EXCA 1-A CONSTRUCTION & FIRE	E-250R	10/11	Joe Maier	2	ICP / 0700	ICP / 2000
AMBU AMBULANCE 10	E-1R	10/11	Tiffany Howard	2	ICP / 0700	ICP / 2000
AMBU AMBULANCE 20	E-97R	10/12	Tamera Richards	2	ICP / 0700	ICP / 2000
EMTF MEDIC 26	O-600B	10/16	Braden Harris	1	ICP / 0700	ICP / 2000

CONTROL OPERATIONS:

Task:
1. Patrol and monitor fireline.
2. Conduct suppression repair as needed according to the repair plan.

Purpose:
1. Keep fire from impacting values at risk.
2. Suppression repair used to control erosion.

End State:
1. Water quality is protected, and erosion is minimized.

SPECIAL INSTRUCTIONS:

In the event of an emergency transport along HWY 224 contact ODOT Dispatch at 503-363-0457 for immediate clearing of roadway operations. Weyerhauser resources are available if needed. Contact Mark Allsup at 3(b)(6)
Support IA as requested.

FUNCTION		FREQUENCY Rx	FREQUENCY Tx	CHAN	FUNCTION		FREQUENCY Rx	FREQUENCY Tx	CHAN.
Tactical	TAC 4	(b)(7)(F)		4	A/G Primary	A/G 13	(b)(7)(F)		13
Command	Command 8			8					
Mutual Aid	RED NET			14	AIR GUARD	AIR GUARD			16

PREPARED BY (RESOURCE UNIT LEADER)	APPROVED BY (PLANNING SECTION CHIEF)	DATE	TIME
L. CROSS	J. STONE/ D. SCHULTZ (t)	10/07/2020	2100

1. BRANCH	2. DIVISION/GROUP	DIVISION ASSIGNMENT LIST
I	OO/PP/QQ/RR	ICS-204

3. INCIDENT NAME	4. OPERATIONAL PERIOD
RIVERSIDE/BEACHIE CREEK	Date: 10/8/2020 0700-2000

OPERATIONS PERSONNEL

BRANCH DIRECTOR: DAVE ROBERTSON

DIVISION/GROUP SUPERVISOR: CHAD BRESNAHAN 10/18

SAFETY OFFICER: FOREST BAHM, TRAVIS MOYER (t), MIKE STARR (t)

AIR OPERATIONS BRANCH DIRECTOR: NORM SEALING

RESOURCES ASSIGNED THIS PERIOD

STRIKE TEAM/TASK FORCE/RESOURCE DESIGNATOR		Last Shift	LEADER	NUMBER PERSONS	DROP OFF POINT/TIME	PICK UP POINT/TIME
HC2IA WA-OWF METHOW VALLEY	C-47R	10/18	Brian Flatten	14	Timothy Lake/0700	Timothy Lake/2000
MEDIC12	O-504B	10/14	Scott Mann	1	Timothy Lake/0700	Timothy Lake/2000
READ	O-377R	10/10	Rob Sanders	1	Timothy Lake/0700	Timothy Lake/2000

CONTROL OPERATIONS:

SPECIAL INSTRUCTIONS:

Lionshead Fire resources will be implementing chipping operations and will perform IWI response.
Riverside/Beachie Creek Fire resources will conduct suppression/IA in coordination with Lionshead Fire line leadership.
Any injury/accident will be tracked via Riverside/Beachie Creek Fire IMT.
Contact Riverside/Beachie Creek Fire Safety if an injury/accident occurs (b)(6)
CTRs will note work on Riverside/Beachie Creek Fire and be charged accordingly.

FUNCTION		FREQUENCY Rx	FREQUENCY Tx	CHAN	FUNCTION		FREQUENCY Rx	FREQUENCY Tx	CHAN.
Tactical	TAC 5	(b)(7)(F)		5	A/G Primary	A/G 13	(b)(7)(F)		12
Command	Command 8			8					
Mutual Aid	RED NET			14	AIR GUARD	AIR GUARD			16

PREPARED BY (RESOURCE UNIT LEADER)	APPROVED BY (PLANNING SECTION CHIEF)	DATE	TIME
L. CROSS	J. STONE/ D. SCHULTZ (t)	10/07/2020	2100

1. BRANCH	2. DIVISION/GROUP	DIVISION ASSIGNMENT LIST
I	L/N	ICS-204

3. INCIDENT NAME	4. OPERATIONAL PERIOD
RIVERSIDE/BEACHIE CREEK	Date: 10/08/2020 0700-2000

OPERATIONS PERSONNEL

BRANCH DIRECTOR: DAVE ROBERTSON	DIVISION/GROUP SUPERVISOR:
SAFETY OFFICER: FORREST BAHM, BOB HABECK, TRAVIS MOYER (t)	AIR OPERATIONS BRANCH DIRECTOR: NORM SEALING

RESOURCES ASSIGNED THIS PERIOD

STRIKE TEAM/TASK FORCE/RESOURCE DESIGNATOR	Last Shift	LEADER	NUMBER PERSONS	DROP OFF POINT/TIME	PICK UP POINT/TIME

CONTROL OPERATIONS:

SPECIAL INSTRUCTIONS:

In the event of an emergency transport along HWY 22 contact ODOT Dispatch at 503-363-0457 for immediate clearing of roadway operations. Weyerhauser resources are available if needed. Contact Mark Allsup at [redacted] (b)(6) Support IA as requested.

FUNCTION		FREQUENCY Rx	FREQUENCY Tx	CHAN	FUNCTION		FREQUENCY Rx	FREQUENCY Tx	CHAN.
Tactical	TAC 3	[redacted] (b)(7)(F)		2	A/G Primary	A/G 13	[redacted] (b)(7)(F)		13
Command	Command 10			10					
Mutual Aid	RED NET			14	AIR GUARD	AIR GUARD			16

PREPARED BY (RESOURCE UNIT LEADER)	APPROVED BY (PLANNING SECTION CHIEF)	DATE	TIME
L. CROSS	J. STONE/ D. SCHULTZ (t)	10/07/2020	2100

1. BRANCH	2. DIVISION/GROUP	DIVISION ASSIGNMENT LIST
II	A	ICS-204

3. INCIDENT NAME	4. OPERATIONAL PERIOD
RIVERSIDE/BEACHIE CREEK	Date: 10/08/2020 0700-2000

OPERATIONS PERSONNEL

BRANCH DIRECTOR: JOE COCHRANE

DIVISION/GROUP SUPERVISOR: JEREMIAH MARSH 10/15, ANDY HAYES (t) 10/15

SAFETY OFFICER: FOREST BAHM, STEVE DAVIS, TRAVIS MOYER (t)

AIR OPERATIONS BRANCH DIRECTOR: NORM SEALING

RESOURCES ASSIGNED THIS PERIOD

STRIKE TEAM/TASK FORCE/RESOURCE DESIGNATOR		Last Shift	LEADER	NUMBER PERSONS	DROP OFF POINT/TIME	PICK UP POINT/TIME
TFLD	BC O-23	10/19	Rob Lomavatu	1	ICP / 0700	ICP / 2000
ENG5	BC E-10	10/19	Brad Lamothe	4	ICP / 0700	ICP / 2000
ENG5	BC E-11	10/19	Max Forster	4	ICP / 0700	ICP / 2000
ENG5	BC E-9	10/19	Elora Van Jarrett	4	ICP / 0700	ICP / 2000
ENG5 DNR 5564	E-181B	10/9	Mack Zavala	4	ICP / 0700	ICP / 2000
ENG6 DESCHUTES UBOAT	E-227B	10/16	Christian Jckowski	3	ICP / 0700	ICP / 2000
WTS2 TIMBER TIPPER	E-224B	10/13	Chuck Litson	1	ICP / 0700	ICP / 2000
HEQB	BC O-42	10/19	Doug Smith	1	ICP / 0700	ICP / 2000
EXCA2 GORGE MACHINERY LLC	E-228B	10/16	Jonathan Schultz	2	ICP / 0700	ICP / 2000
EXCA2 ZEBS TREE SERVICE	E-232B	10/18	Dennis Artoff	2	ICP / 0700	ICP / 2000
AMBU AMBULANCE 5	E-100R	10/15	Erik Ronning	2	ICP / 0700	ICP / 2000
EMPF MEDIC 17	O-433.1B	10/15	Charlie Rose	1	ICP / 0700	ICP / 2000
EMPF MEDIC 18	O-433.2B	10/15	Cole Wallace	1	ICP / 0700	ICP / 2000

CONTROL OPERATIONS:

Task:
1. Patrol and secure fire perimeter throughout the division.

Purpose:
1. Minimize fire spread onto private, Silver Falls State Park and Weyerhaeuser lands.

End State:
1. Impacts to private land are minimized.
2. Structures are secured and protected.
3. Develop turn back options for suppression repair.

SPECIAL INSTRUCTIONS:

Hwy 22 contact ODOT Dispatch at 503-363-0457 for immediate clearing of roadway operations.
Weyerhauser resources are available if needed. Contact Mark Allsup at (b)(6)
Support IA as requested.

FUNCTION		FREQUENCY Rx	FREQUENCY Tx	CHAN	FUNCTION		FREQUENCY Rx	FREQUENCY Tx	CHAN.
Tactical	TAC 1	(b)(7)(F)		1	A/G Primary	A/G 13	(b)(7)(F)		13
Command	Command 10			10					
Mutual Aid	RED NET			14	AIR GUARD	AIR GUARD			16

PREPARED BY (RESOURCE UNIT LEADER)	APPROVED BY (PLANNING SECTION CHIEF)	DATE	TIME
L. CROSS	J. STONE /D. SCHULTZ (T)	10/07/2020	2100

1. BRANCH	2. DIVISION/GROUP	DIVISION ASSIGNMENT LIST
II	Z	ICS-204

3. INCIDENT NAME	4. OPERATIONAL PERIOD
RIVERSIDE/BEACHIE CREEK	Date: 10/08/2020 0700-2000

OPERATIONS PERSONNEL

BRANCH DIRECTOR: JOE COCHRANE

DIVISION/GROUP SUPERVISOR: JIMMY HAIGH 10/19

SAFETY OFFICER: FORREST BEHM, STEVE DAVIS, TRAVIS MOYER (t)

AIR OPERATIONS BRANCH DIRECTOR: NORM SEALING

RESOURCES ASSIGNED THIS PERIOD

STRIKE TEAM/TASK FORCE/RESOURCE DESIGNATOR		Last Shift	LEADER	NUMBER PERSONS	DROP OFF POINT/TIME	PICK UP POINT/TIME
TFLD	BC O-24	10/19	Justin Penney	1	ICP / 0700	ICP / 2000
FMOD	O-609B	10/20	Chuck Barklow	2	ICP / 0700	ICP / 2000
ENG5 DNR 5563	E-179B	10/9	Ben Hood	3	ICP / 0700	ICP / 2000
ENG5 DNR 5523	E-180B	10/9	Dylan Van Pelt	4	ICP / 0700	ICP / 2000
ENG5 DNR 5549	E-182B	10/9	Matt Fisher	3	ICP / 0700	ICP / 2000
ENG6 BIG BEAR LOGGING	E-284R	10/19	Mike Hopkins	2	ICP / 0700	ICP / 2000
EMTF MEDIC 19	O-451B	10/7	Dustin Bartee	1	ICP / 0700	ICP / 2000
EMTF MEDIC 28	O-503B	10/15	Eric Cross	1	ICP / 0700	ICP / 2000

CONTROL OPERATIONS:

Task:
1. Patrol and monitor along HWY 22 between Lyons and Gates mopping up areas of heat and securing around structures and values at risk.

Purpose:
1. Protect values at risk and limit further fire spread.

End State:
1. Values are protected, and fire is held to its current footprint.

SPECIAL INSTRUCTIONS:

In the event of an emergency transport along HWY 22 contact ODOT Dispatch at 503-363-0457 for immediate clearing of roadway operations. Weyerhauser resources are available if needed. Contact Mark Allsup at (b)(6)

Support IA as requested.

FUNCTION		FREQUENCY Rx	FREQUENCY Tx	CHAN	FUNCTION		FREQUENCY Rx	FREQUENCY Tx	CHAN.
Tactical	TAC 5	(b)(7)(F)		5	A/G Primary	A/G 13	(b)(7)(F)		13
Command	Command 10			10					
Mutual Aid	RED NET			14	AIR GUARD	AIR GUARD			16

PREPARED BY (RESOURCE UNIT LEADER)	APPROVED BY (PLANNING SECTION CHIEF)	DATE	TIME
L. CROSS	J. STONE/ D. SCHULTZ (t)	10/07/2020	2100

1. BRANCH	2. DIVISION/GROUP	DIVISION ASSIGNMENT LIST
II	F/H/K	ICS-204

3. INCIDENT NAME	4. OPERATIONAL PERIOD
RIVERSIDE/BEACHIE CREEK	Date: 10/08/2020 0700-2000

OPERATIONS PERSONNEL

BRANCH DIRECTOR: JOE COCHRANE	DIVISION/GROUP SUPERVISOR: ROD BJORVIK, DAX HERRERA (t)
SAFETY OFFICER: FORREST BEHM, BOB HABECK, TRAVIS MOYER (t)	AIR OPERATIONS BRANCH DIRECTOR: NORM SEALING

RESOURCES ASSIGNED THIS PERIOD

STRIKE TEAM/TASK FORCE/RESOURCE DESIGNATOR		Last Shift	LEADER	NUMBER PERSONS	DROP OFF POINT/TIME	PICK UP POINT/TIME
TFLD	O-385R	10/8	Sami Schinnell	1	ICP / 0700	ICP / 2000
TFLD	BC O-09	10/19	Jeremy Sieb	1	ICP / 0700	ICP / 2000
HC2 MONASHEE	BC C-6	10/19	Ian McDonald	20	ICP / 0700	ICP / 2000
ENG4 OR-WIF	E-147B	10/14	Zach Wagner	4	ICP / 0700	ICP / 2000
ENG5	BC E-17	10/19	Mitchell Joseph	4	ICP / 0700	ICP / 2000
ENG6 FIRST STRIKE	E-75B	10/8	Jeremy Slifer	3	ICP / 0700	ICP / 2000
ENG6 COHO FORESTRY	E-169B	10/8	Lonnie Harrison	2	ICP / 0700	ICP / 2000
ENG6 ODF 7463	E-279R	10/18	Shea Swedin	3	ICP / 0700	ICP / 2000
ENG6 S&L SERVICES	E-283R	10/18	Drew Rushlow	2	ICP / 0700	ICP / 2000
AMBU AMBULANCE 1	E-39B	10/14	Todd McCabe	2	ICP / 0700	ICP / 2000
EMPF MEDIC 27	O-636B	10/15	Jed Friedman	1	ICP / 0700	ICP / 2000
FOBS	O-558B	10/12	Mike Scanlon	1	ICP / 0700	ICP / 2000

CONTROL OPERATIONS:

Task:
1. Coordinate with State and BLM land on timber resource recovery.
2. Patrol, secure and mop up containment lines in Blue Creek, Copper Creek, Hardy and Sawtell.
3. Scout for completed repair work.
4. Coordinate with Weyerhaeuser resources on operations along Raider Ridge and Trout Creek routes.

Purpose:
1. Protect values at risk.
2. Utilize repair to minimize impact on landscape.

End State:
1. Complete all mop-up and repair as necessary to leave division in patrol status.

SPECIAL INSTRUCTIONS:

Combination lock is on the Molalla River Road at DP46. Code is (b)(6) Keep locked.
In the event of an emergency transport along HWY 22 contact ODOT Dispatch at 503-363-0457 for immediate clearing of roadway operations.
Weyerhauser resources are available if needed. Contact Mark Allsup at (b)(6)
Support IA as requested.

FUNCTION		FREQUENCY Rx	FREQUENCY Tx	CHAN	FUNCTION		FREQUENCY Rx	FREQUENCY Tx	CHAN.
Tactical	TAC 2	(b)(7)(F)		2	A/G Primary	A/G 13	(b)(7)(F)		13
Command	Command 12			12					
Mutual Aid	RED NET			14	AIR GUARD	AIR GUARD			16

PREPARED BY (RESOURCE UNIT LEADER)	APPROVED BY (PLANNING SECTION CHIEF)	DATE	TIME
L. CROSS	J. STONE/ D. SCHULTZ (t)	10/07/2020	2100

1. BRANCH	2. DIVISION/GROUP	DIVISION ASSIGNMENT LIST
II	R/W	ICS-204

3. INCIDENT NAME	4. OPERATIONAL PERIOD
RIVERSIDE/BEACHIE CREEK	Date: 10/08/2020 0700-2000

OPERATIONS PERSONNEL

BRANCH DIRECTOR: JOE COCHRANE	DIVISION/GROUP SUPERVISOR: DAN HOUSER 10/19
SAFETY OFFICER: FORREST BEHM, STEVE DAVIS, TRAVIS MOYER (t)	AIR OPERATIONS BRANCH DIRECTOR: NORM SEALING

RESOURCES ASSIGNED THIS PERIOD

STRIKE TEAM/TASK FORCE/RESOURCE DESIGNATOR		Last Shift	LEADER	NUMBER PERSONS	DROP OFF POINT/TIME	PICK UP POINT/TIME
HC2 LAVA RIVER	C-40R	10/8	Raul Quevedo	20	ICP / 0700	ICP / 2000
TFLD	BC O-25	10/19	JJ Lum	1	ICP / 0700	ICP / 2000
EQPM	O-9B	10/10	Andrew Leland	1	ICP /0700	ICP / 2000
ENG5	BC E-14	10/19	Jordan Clark	4	ICP / 0700	ICP / 2000
ENG5	BC E-18	10/19	Devin Huziak	4	ICP / 0700	ICP / 2000
ENG6 INBOUND	E-230B	10/17	Kyle McCann	2	ICP / 0700	ICP / 2000
WT2 SHORT INC	E-46B	10/17	Trevor Wilde	1	ICP / 0700	ICP / 2000
AMBU AMBULANCE 4	E-200B	10/17	Jeff Checketts	2	ICP / 0700	ICP / 2000

CONTROL OPERATIONS:

Task:
1. Patrol and monitor line from Detroit Lake to Rock Creek.
2. Continue patrolling along Hwy 22 corridor, mopping up areas of heat and securing structures and identified values at risk.
3. Water bar all control lines as appropriate.
4. Repair drop points & staging areas to natural contours of the land.

Purpose:
1. To control soil erosion and protect water quality.

End State:
1. Values are protected and fire is held to minimum footprint as possible given current conditions.
2. Excess water is captured and released in a less turbulent manor, minimizing erosion and protecting water quality.

SPECIAL INSTRUCTIONS:

In the event of an emergency transport along Hwy 22 contact ODOT Dispatch at 503-363-0457 for immediate clearing of roadway operations.
Weyerhauser resources are available if needed. Contact Mark Alsup at (b)(6)
Resource advisors will be operating in multiple divisions. They will check in and out with DIVS each time they enter and exit that division.
* MEDIC 13 has rope capability with UTV.
Support IA as requested.

FUNCTION		FREQUENCY Rx	FREQUENCY Tx	CHAN	FUNCTION		FREQUENCY Rx	FREQUENCY Tx	CHAN.
Tactical	TAC 4	(b)(7)(F)		4	A/G Primary	A/G 13	(b)(7)(F)		13
Command	Command 10			10					
Mutual Aid	RED NET			14	AIR GUARD	AIR GUARD			16

PREPARED BY (RESOURCE UNIT LEADER)	APPROVED BY (PLANNING SECTION CHIEF)	DATE	TIME
L. CROSS	J. STONE/ D. SCHULTZ (t)	10/07/2020	2100

1. BRANCH	2. DIVISION/GROUP	DIVISION ASSIGNMENT LIST
ALL	BAER BEACHIE CREEK	ICS-204

3. INCIDENT NAME	4. OPERATIONAL PERIOD
RIVERSIDE/BEACHIE CREEK	Date: 10/08/2020 0700-2000

OPERATIONS PERSONNEL

BRANCH DIRECTOR:	DIVISION/GROUP SUPERVISOR:
BRANCH SAFETY OFFICER:	AIR OPERATIONS BRANCH DIRECTOR:

RESOURCES ASSIGNED THIS PERIOD

STRIKE TEAM/TASK FORCE/RESOURCE DESIGNATOR	Last Shift	LEADER	NUMBER PERSONS	DROP OFF POINT/TIME	PICK UP POINT/TIME
BAER TEAM LEADER		Peggy Fisher	1	ICP / 0700	ICP / 2000
BAER TEAM LIASION		Zach Spears	1	ICP / 0700	ICP / 2000
HYDROLOGIST		Kacey Largent	1	ICP / 0700	ICP / 2000
HYDROLOGIST		Jamie Shęahan	1	ICP / 0700	ICP / 2000
HYDROLOGIST		Leah Tai	1	ICP / 0700	ICP / 2000
HYDROLOGIST		Kyle Wright	1	ICP / 0700	ICP / 2000
ENGINEERING LEAD		Danny Matthews	1	ICP / 0700	ICP / 2000
ENGINEERING-GEOTECH		Chris Martin	1	ICP / 0700	ICP / 2000
ENGINEERING		Justin Nettleton	1	ICP / 0700	ICP / 2000
ENGINEERING		Cody Phillips	1	ICP / 0700	ICP / 2000
RECREATION		Brandon Haraughty	1	ICP / 0700	ICP / 2000
RECREATION		Josh Weathers	1	ICP / 0700	ICP / 2000
SOILS		Brian McMullen	1	ICP / 0700	ICP / 2000

CONTROL OPERATIONS:

SPECIAL INSTRUCTIONS:

BAER Group will be working throughout the Beachie Creek Fire.
All groups will check in and out with each Division.

FUNCTION		FREQUENCY Rx	FREQUENCY Tx	CHAN	FUNCTION		FREQUENCY Rx	FREQUENCY Tx	CHAN.
See Communications Plan									

PREPARED BY (RESOURCE UNIT LEADER)	APPROVED BY (PLANNING SECTION CHIEF)	DATE	TIME
L. CROSS	J. STONE/ D. SCHULTZ (t)	10/07/2020	2100

1. BRANCH	2. DIVISION/GROUP	DIVISION ASSIGNMENT LIST
ALL	READ	ICS-204

3. INCIDENT NAME	4. OPERATIONAL PERIOD
RIVERSIDE/BEACHIE CREEK	Date: 10/08/2020 0700-2000

OPERATIONS PERSONNEL

BRANCH DIRECTOR:	DIVISION/GROUP SUPERVISOR:
SAFETY OFFICER: FORREST BEHM, TRAVIS MOYER (t)	AIR OPERATIONS BRANCH DIRECTOR: NORM SEALING

RESOURCES ASSIGNED THIS PERIOD

STRIKE TEAM/TASK FORCE/RESOURCE DESIGNATOR		Last Shift	LEADER	NUMBER PERSONS	DROP OFF POINT/TIME	PICK UP POINT/TIME
LEAD READ (DANGER TREE ONLY)	O-535B	10/8	Darrin Neff	1	ICP / 0700	ICP / 2000
LEAD READ	O-71B	10/15	Joe Doerr	1	ICP / 0700	ICP / 2000
LEAD READ	O-393R	10/11	Martina Keil	1	ICP / 0700	ICP / 2000
REAF	O-349R	10/8	Phil Monsanto	1	ICP / 0700	ICP / 2000
REAF	O-341R	10/9	Emily Modelski	1	ICP / 0700	ICP / 2000
REAF	O-378R	10/10	Lin Kyan	1	ICP / 0700	ICP / 2000
REAF	O-285B	10/12	Peter Kauss	1	ICP / 0700	ICP / 2000
REAF	O-454B	10/10	Jared Hogansen	1	ICP / 0700	ICP / 2000
REAF	O-317B	10/15	Lexi Blanchard	1	ICP / 0700	ICP / 2000
FFT2	O-537B	10/12	Adam Murphy	1	ICP / 0700	ICP / 2000
EQPM	O-536B	10/12	Mike Howard	1	ICP / 0700	ICP / 2000
REAF	O-23B	10/15	Beverly McCarroll	1	ICP / 0700	ICP / 2000
FFT2	O-589B	10/15	Nick Mrjolan	1	ICP / 0700	ICP / 2000
REAF	O-244B	10/11	Jason Bernards	1	ICP / 0700	ICP / 2000
REAF	O-267B	10/19	Marissa Theve	1	ICP / 0700	ICP / 2000
REAF	O-377R	10/10	Rob Sanders	1	ICP / 0700	ICP / 2000
REAF	O-24B	10/8	Eric Gjonnes	1	ICP / 0700	ICP / 2000

CONTROL OPERATIONS:

Assess Line repair needs
Assess log decks on the line as well as Hwy 224
Assess road conditions and repair needs.
Review repair work as needed
Danger tree removal preparation

SPECIAL INSTRUCTIONS:

Resource Advisors will be operating in multiple divisions. They will check in & out with DIVS each time they enter and exit that division.

FUNCTION		FREQUENCY Rx	FREQUENCY Tx	CHAN	FUNCTION		FREQUENCY Rx	FREQUENCY Tx	CHAN.
See Communications Plan									

PREPARED BY (RESOURCE UNIT LEADER)	APPROVED BY (PLANNING SECTION CHIEF)	DATE	TIME
L. CROSS	J. STONE/ D. SCHULTZ (t)	10/07/2020	2100

AIR OPERATIONS SUMMARY

PREPARED BY: Norm Sealing PREPARED DATE/TIME: 10/07/20 1600

1. INCIDENT NAME:	2. OPERATIONAL PERIOD DATE: *10/08/2020*	Ready Reserve:
Riverside/Beachie Creek	Sunrise: 0719 Sunset: 1837	N223HT for IA

4. REMARKS *(Safety Notes, Hazards, Air Operations Special Equipment, TFR Coordinates, etc.):*
BE AWARE of Congested area; strong winds; topography; General Aviation aircraft
Aircraft costs to be emailed to: frank_jezierski@firenet.gov and keith.haskins@usda.gov
Correspondence to helibase should be sent to nicholas.sailer@usda.gov and austin.mcdonald@usda.gov

5. TFR
Riverside: None
Beachie Cr.: None

6. PERSONNEL	Phone	7. FREQUENCIES	AM	FM
AOBD: Norm Sealing ASGS(t): Keith Haskins	(b)(6)	Air to Air: Primary (A-53b) Secondary (A-80b)	(b)(7)(F)	
ATGS: Various, through Dispatch A/C Desk		Air to Ground: Riverside (A-15r)		
HEBM: Nick Sailer HEBM(t): Austin McDonald	(b)(6)	Air to Ground: Beachie (A-54b)		
UAO Riverside: Christy Bullard		Command		
UAO Beachie Creek: Keith Haskins		National Flight Following		
		AIR Guard		
		Lionshead AM (TFR)		
		Lionshead Rotor		

8. FIXED-WING	# Avail / Type / Make-Model / FAA N# / Base(s)
Airtankers *Air Attack*	Upon request through Command Riverside through Columbia Communication Center. 360-891-5141 Beachie Cr. through Eugene Dispatch Center. 541-225-6400
Iron Crown Helibase	44 56.512 x 122 45.753 1187 Victor Point Rd. NE Silverton, Oregon

9. HELICOPTERS (Use Additional Sheets as Necessary)

FAA N#	TY	MAKE MODEL	HLB	AVAIL	REMARKS	FAA N#	TY	MAKE MODEL	HLB	AVAIL	REMARKS
(b)(6)	1	Chinook	Iron Crown	0900	Snorkel (A-56r)	(b)(6)	3	AS350-B3	Iron Crown	0900	Water/ /Recon (A13r)
	1	S-64E	Iron Crown	0900	Snorkel (A56b)		3	AS350-B3	Iron Crown	0900	Recon/ /Bucket (A-8b)
	2	Bell 205++	Iron Crown	0900	RAPP (A-11r)						

INCIDENT RADIO COMMUNICATIONS PLAN (ICS 205)

Controlled Unclassified Information//Basic

1. Incident Name:	2. Date/Time Prepared:	3. Operational Period: DAY	
BEACHIE CREEK	Date: 10/07/2020 Time: 1935	Date/Time From: 10/08/2020 0700 THU	Date/Time To: 10/08/2020 2000 THU

4. Basic Radio Channel Use:

Zone Group	Ch #	Function	Channel Name/Trunked Radio System Talkgroup	Assignment	RX Freq	RX Tone/NAC	TX Freq	TX Tone/NAC	Mode (A,D, or M)	Remarks
	1	TACTICAL	TAC 1	DIV A	(b)(7)(F)				A	
	2	TACTICAL	TAC 2	DIV F/H/K					A	
	3	TACTICAL	TAC 3	DIV L/N					A	
	4	TACTICAL	TAC 4	DIV R/W					A	
	5	TACTICAL	TAC 5	DIV Z					A	
	6	TACTICAL	TAC 6	NOT ASSIGNED					A	
	7	TACTICAL	STRC TAC						A	STATE FIRE NET
	8	COMMAND	COMMAND 8	NOT IN SERVICE					A	LOCATED ON STONEY RIDGE
	9	COMMAND	COMMAND 9						A	LOCATED ON HALLS RIDGE LINKED TO CMD 10, 11 & 12
	10	COMMAND	COMMAND 10						A	SWEET SPRINGS MTN. LINKED TO CMD 9, 11 & 12
	11	COMMAND	COMMAND 11						A	RAIDER RIDGE LINKED TO CMD 9,10 & 12
	12	COMMAND	COMMAND 12	DIV F/H/K					A	LOCATED ON HIGH HILL. LINKED TO CMD 9, 10 & 11
	13	AIR TO GROUND	A/G PRIMARY	BEACHIE CREEK					A	BEECHIE PRIMARY AND MEDICAL A/G
	14	TACTICAL	ODF REDNET	INTEROPERABILITY					A	ODF INTEROPABIL
	15	AIR TO GROUND	VMED28	BEACHIE CREEK					A	UNASSIGNED
	16	AIR GUARD	AIR GUARD						A	EMERGENCY AIRCRAFT CONTACT

5. Special Instructions: Call Communications on Command or (b)(6) for Line Orders.

6. Prepared By (Communications Unit Leader)	Name: MIKE NORMAN	Signature: M Norman
ICS 205	IAP Page	Date/Time: 10/07/2020 1935

INCIDENT RADIO COMMUNICATIONS PLAN (ICS 205)

Controlled Unclassified Information//Basic

1. Incident Name:	2. Date/Time Prepared:	3. Operational Period: DAY	
RIVERSIDE	Date: 10/07/2020 Time: 1937	Date/Time From: 10/08/2020 0700 THU	Date/Time To: 10/08/2020 2000 THU

4. Basic Radio Channel Use:

Zone Group	Ch #	Function	Channel Name/Trunked Radio System Talkgroup	Assignment	RX Freq	RX Tone/NAC	TX Freq	TX Tone/NAC	Mode (A,D, or M)	Remarks
	1	TACTICAL	TAC 1	AA/ZZ	(b)(7)(F)				A	
	2	TACTICAL	TAC 2	NO ASSIGNMENT					A	
	3	TACTICAL	TAC 3	NO ASSIGNMENT					A	
	4	TACTICAL	TAC 4	DIV CC/FF/KK/MM					A	
	5	TACTICAL	TAC 5	DIVOO/PP/QQ/RR					A	
	6	TACTICAL	TAC 6	DIV UU/WW					A	
	7	COMMAND	CMD 7	DIVS CC & FF					A	LOCATED ON TUMALA Linked to CMD 8,9,10,11
	8	COMMAND	CMD 8	MILL STAGING, DIVS KK, MM & OO					A	LOCATED ON WHALEHEAD Linked to CMD 7,9,10,11
	9	COMMAND	CMD 9	DIV AA/ZZ					A	LOCATED ON GOAT MTN Linked to CMD 7,8,10,11
	10	COMMAND	CMD 10	DIV UU/WW					A	LOCATED NEAR DP 78 Linked to CMD 7,8,9,11
	11	COMMAND	CMD 11	DIVS PP, QQ,RR					A	LOCATED ON MT LOWE Linked to CMD 7,8,9,10
	12	AIR TO GROUND	A/G PRIMARY	ALL DIVS					A	ASSIIGNED TO RIVERSIDE FIRE
	13	COMMAND	TUMALA	MT HOOD NF					A	Backup IWI to Columbia Cascade Dispatch
	14	COMMAND	WHALESHEAD	MT HOOD NF					A	Backup IWI to Columbia Cascade Dispatch
	15	TACTICAL	ODF RED NET	INTEROPERABILITY					A	ODF INTEROPERABILTY
	16	AIR GUARD	AIR GUARD	ALL DIVS					A	EMERGENCY AIRCRAFT CONTACT

5. Special Instructions: Call Communication on Command or (b)(6) **for Line Orders.**

6. Prepared By (Communications Unit Leader)	Name: MIKE NORMAN	Signature: M Norman
ICS 205	IAP Page	Date/Time: 10/07/2020 1937

INCIDENT RADIO COMMUNICATIONS PLAN (ICS 205)

Controlled Unclassified Information//Basic

1. Incident Name:	2. Date/Time Prepared:	3. Operational Period: DAY	
BEACHIE IA	Date: 10/07/2020 Time: 1935	Date/Time From: 10/08/2020 0700 THU	Date/Time To: 10/08/2020 2000 THU

4. Basic Radio Channel Use:

Zone Group	Ch #	Function	Channel Name/Trunked Radio System Talkgroup	Assignment	RX Freq	RX Tone/NAC	TX Freq	TX Tone/NAC	Mode (A,D, or M)	Remarks
1	1	TACTICAL	PROJ MDL	IA	(b)(7)(F)				A	WILLAMETTE NF TAC
1	2	TACTICAL	ODF RED NET	IA					A	ODF TACTICAL
1	3	COMMAND	WIF COFFIN MTN	IA					A	WIR RPTR 8 MILES SE OF DETROIT
1	4	COMMAND	WIF COUGAR	IA					A	WIF RPT 19 MILES NE OF SWEET HOME
1	5	COMMAND	WIF HUSS RIDGE	IA					A	WIF RPTR 27 MILES EAST OF SWEET HOME
1	6	COMMAND	ODF SCT	IA					A	ODF RPTR 6 MILES WEST OF SWEET HOME
1	7	COMMAND	ODF COUGAR	IA					A	ODF RPTR 19 MILES NE OF SWEET HOME
1	8	COMMAND	BEACHIE CMD 8	NOT INSTALLED					A	OUT OF SERVICE
1	9	COMMAND	BEACHIE CMD 9	IA					A	LOCATED ON HALLS RIDGE LINKED TO CMD 10, 11 & 12
1	10	COMMAND	BEACHIE CMD 10	IA					A	SWEET SPRING MT LINKED TO CMD 9, 11 & 12
1	11	COMMAND	BEACHIE CMD 11	IA					A	RAIDER RIDGE LINKED TO CMD 9, 10 & 12
1	12	COMMAND	BEACHIE CMD 12	IA					A	HIGH HILL LINKED TO CMD 9, 10 AND 11
1	13	AIR TO GROUND	BEACHIE A/G PRIMARY	BEACHIE CREEK					A	BEACHIE PRI A/G
1	15	AIR TO GROUND	VMED 28	IA					A	MEDICAL EVACUATION A/G
1	16	AIR GUARD	AIR GUARD	IA					A	EMERGENCY AIRCRAFT CONTACT

5. Special Instructions: Call Communications on Command or (b)(6) for Line Orders

6. Prepared By (Communications Unit Leader)	Name: MIKE NORMAN	Signature: M Norman
ICS 205	IAP Page	Date/Time: 10/07/2020 1935

PNW8 Riverside and Beachie Creek Fires
October 8, 2020

Driving is one of the most hazardous things we do because we literally perform the task hundreds of times in the course of our daily lives – we tend to take it for granted. Based on recent accident trends, vehicle accidents are the source of more deaths and serious injuries to wildland firefighters than any other single cause.

- To be a safe driver you have to *want* to be one. Take a good hard look at your driving habits. Are you training yourself to do the right things the right way, like fastening your seat belt, checking your mirrors, and maintaining safe following distances?
- Inattentiveness is a major contributing factor in motor vehicle accidents within the wildland firefighting community. Since the average adult attention span is 15-20 minutes we must develop techniques that allow us to refocus our attention on our driving.
- Many things can lure our attention away from our driving such as fatigue, eating and drinking, reading directions and maps, writing, cell phone and radio use, conversation within the vehicle, and music.
    - Practice situational awareness; be aware of what is happening in front, behind, and on both sides of your vehicle.
    - Never drive when taking medications that make you drowsy.
    - Delegate navigation and communication to a passenger or pull over.
    - By constantly moving your vision, checking mirrors, and distant road conditions, you can avoid highway hypnosis and daydreaming.
    - When talking with passengers, keep your eyes on the road and both hands on the steering wheel. Avoid serious or argumentative conversations.
    - Switch off driving with others if multiple people are in the vehicle.
    - Do not be in a hurry, be patient.
- Watch for falling material in roadways.
- There are many other items you need to watch out for which include but not limited to heavy equipment, log trucks, broke culverts, washed out roads.





This	Or	This
DR		TM

Signature: T. Moyer SOF2 (T)

Human Resource Message

Riverside and Beachie Creek Fires
Oct 8, 2020

Welcome Message

Hi, my name is Stew Souders. I'm the Human Resource Specialist assigned to this incident. PNW Team 3 shared that everyone has been working hard and treating each other with dignity and respect. Thank you!

My responsibilities are to monitor camp and fire line activities to ensure an appropriate work environment exists; to assist in facilitating personnel-related issues; serve as a contact for all actions related to Civil Rights; and to provide general information.

Please contact me if I can assist you in any way while on this incident. I have a workspace located in the ICP.

Please be safe and stay hydrated!

Stew Souders
Human Resource Specialist
(b)(6)
Located in Bldg 5, Room 249 (top of the stairs)

Thought for the Day:

"I am not a product of my circumstances. I am a product of my decisions." - Stephen Covey

Incident information on the web – https://inciweb.nwcg.gov/incident/7174/ & https://inciweb.nwcg.gov/incident/7001/

Beachie Creek and Riverside Fires Information

Riverside InciWeb

https://inciweb.nwcg.gov/incident/7174/

Beachie Creek InciWeb

https://inc iweb.nwcg.gov/incident/7001/

https://www.facebook.com/RiversideFireInfo
https://www.facebook.com/BeachieCreekFire2020

Public Information Line

Beachie Creek: 541 – 583 – 0526
Riverside: 509 – 228 - 7805

Riverside/Beachie Creek Fire Demob Instructions

Follow these steps in the order below:

☐ 1. Email crew **time** and **equipment** shift tickets to
2020.riverside.finance@firenet.gov for Riverside resources
or
2020.beachiecreek.finance@firenet.gov for Beachie Cr resources

☐ 2. Inspections are only required for contractors that have damage and want to make a claim. The inspection is optional for agency resources. Inspections are available at Mill Staging (760 Hwy 224; Estacada) or Beachie Creek ICP (4000 Lancaster N.E.; Salem). If you get an inspection, **Scan the QR code** at the time of inspection.

☐ 3. **Weed wash** is required for all vehicles and equipment that has been within any Division. Weed wash stations are located at Mill Staging (760 Hwy 224; Estacada) and Beachie Creek ICP (4000 Lancaster N.E.; Salem). Please work with Weed Wash Technicians to Scan QR code and make the process as efficient as possible.

☐ 4. Return any items you checked out from **Supply** and/or **Communications.**

☐ 5. Email any evaluations or training documentation to:
2020.riverside.dmob@firenet.gov

☐ 6. **Finance** : Proceed to the appropriate Finance table (Personnel or Equipment) in Building 7. Press the doorbell on the table. A finance person will come to assist you.

☐ 7. **DMOB Unit – FINAL STEP: Call** (b)(6) to confirm your time of departure and your estimated time of arrival home. You are not completely demobed until you make this call.

RIVERSIDE FIRE TENTATIVE DEMOB LIST

10/8/2020

OVERHEAD			
O-347	0800	(DIVS)	ROBERT JOHNSON
O-458	0800	(THSP)	CODY ORANGE
O-457	0800	(THSP)	TALON ROSS

10/9/2020

CREWS			
C-40	0745	(HC2)	HC2 LAVA RIVER
EQUIPMENT			
E-224	0830	(EXCA)	EXCA T2 BRONSON NW, INC
E-10	0900	(DOZ2)	DOZ2 OUTBACK WILDFIRE 1
E-30	0900	(ENG6)	ENG6 WEST COAST WILDLAND
OVERHEAD			
O-352	0800	(COMP)	KATHLEEN KNUTH
O-346	0915	(DIVS)	CHAD LAUER
O-349	0930	(READ)	PHILIP MONSANTO
O-376	0945	(IMSA)	SANDRA BOUDROU
O-385	0945	(TFLD)	SAMI SCHINNELL
O-292	1000	(THSP)	PATRICK HEIER

10/10/2020

CREWS			
C-44	0730	(HC2)	COLUMBIA BASIN JOB CORPS
C-43	0815	(CC)	NW-MHF TLJC #2
EQUIPMENT			
E-251	0820	(EXCA)	T2 - MCNEALY EXCAVATING INC
OVERHEAD			
O-303	0830	(HEQB)	TODD OLSON
O-341	0840	(READ)	EMILY MODELSKI
O-343	0850	(READ)	SHAWNEE HINMAN
O-351	0910	(READ)	JUDY SUING
O-381	0920	(THSP)	BILL GONZALEZ
O-384	0940	(TFLD)	SHAUN MULLINS

10/11/2020

EQUIPMENT			
E-96	0810	(TRLR)	TRLR WESTERN WILDFIRE LLC
E-252	0840	(EXCA)	EXCAVATOR T2
OVERHEAD			
O-377	0850	(REAF)	ROB SANDERS
O-378	0900	(REAF)	LIN KYAN
O-389	0910	(RCDM)	SHARON HERNANDEZ
O-391	0920	(TFLD)	JASON MONTEITH
O-394	0930	(RADO)	CINDE DONOGHUE
O-396	0940	(DOCL)	JOEY KOSIOROWSKI
O-408	0950	(GISS)	RUSS SLATTON
O-400	1800	(SITL)	BEN KENDALL

BEACHIE CREEK FIRE TENTATIVE DEMOB LIST

10/8/2020

OVERHEAD

O-451	0730	(EMTF)	CHOLETA FIRE LLC
O-371	0730	(THSP)	SUNSHINE MANNING
O-370	0730	(THSP)	BILL PRIEBE
O-514	0745	(THSP)	SARAH SHMIGELSKY
O-395	0800	(THSP)	EDGAR GARCIA-BONILLA
O-407	0800	(DRIV)	GORDON STOKES
O-515	0800	(HMGB)	ALEX WATSON
O-521	0815	(THSP)	ERIN PHILLIPS
O-522	0830	(THSP)	AMY BORBA
O-532	0930	(FFT1)	RACHEL TINER
O-590	1300	(GSUL)	THOMAS MAFFEO

10/9/2020

EQUIPMENT

E-169	0730	(ENG6)	ENG6 COHO FORESTRY
E-75	0745	(ENGB)	ENG6 FIRST STRIKE

OVERHEAD

O-366	0730	(IMET)	STEVE BODNAR
O-440	0800	(SEC2)	JAMES WILDS
O-528	0815	(FFT2)	CLAIRE BENNETT
O-527	0815	(THSP)	SARAHI FELIX
O-533	0830	(FFT2)	KAITLYN BENEDEK
O-529	0830	(THSP)	ALAN PERRY
O-531	0915	(CRWB)	MICHAEL WAUGH

10/10/2020

EQUIPMENT

E-179	0730	(ENG5)	ENG5 DNR 5563
E-180	0740	(ENG5)	ENG5 DNR 5523
E-181	0750	(ENG5)	ENG5 DNR 5564
E-182	0800	(ENG5)	ENG5 DNR 5549

10/11/2020

EQUIPMENT

E-158	0730	(MEC)	MCCARLEY REPAIR MECHANIC

OVERHEAD

O-454	0740	(REAF)	JERED HOGANSEN
O-520	0750	(PIO2)	HOMAN HAMEDANIZADEH
O-545	0800	(THSP)	ED GRAMBUSCH

UNIT LOG	1. Incident Name Beachie Cr/Riverside	2. Date Prepared	3. Time Prepared
4. Unit Name/Designators	5. Unit Leader (Name and Position)		6. Operational Period

7. Roster of Assigned Personnel

Name	ICS Position	Home Base

8. Activity Log

Time	Major Events

9. Prepared by (Name and Position)

WILDLAND FIRE COVID-19 SCREENING TOOL

Today or in the past 24 hours, have you had any of the following symptoms[1]?

Symptom
Cough more than expected?
Shortness of breath or difficulty breathing?
Fever?
Chills?
Muscle pain outside your normal for firefighting?
Sore throat?
New loss of taste or smell?
** Take temperature with no-touch thermometer, if available **

Instructions for Screening

Item	What to Do
If resource has a cough that is more than expected, shortness of breath or difficulty breathing, or any other symptoms listed.	DO NOT MOBILIZE
At Entries: Consider adequate number of personnel needed for screening. Although medical personnel are ideal, screeners do not have to be medically trained. If resource has cough, shortness of breath or difficulty breathing, or any other listed symptoms including fever (over 100.4) at entry.	DO NOT ANNOUNCE Ask individual to step aside and follow the steps below.

Steps to follow
Escort symptomatic individual to isolation area.
Isolation support personnel should begin documentation.
Have symptomatic individual contact Supervisor for further direction.
Notify public health officials.
Have individual transported as appropriate.
Protect and secure any collected Personal Identifiable Information (PII) or Personal Health Information (PHI).

[1] Symptoms of Coronavirus
https://www.cdc.gov/coronavirus/2019-ncov/symptoms-testing/symptoms.html

Link to the Northwest GACC Wildland Fire Response Plan COVID-19 Pandemic

Masks will be required when operating inside a building- exceptions being:

1) One person is alone, and will apply a facial covering upon public/ co-worker entry in to the area.

2) While engaging in eating and drinking.

3) Face masks can be temporarily removed while speaking in a group setting.

Open area/ outdoors- masks are not required when social distancing of a minimum of 6' can be achieved.

***EXCEPTION*- DURING BRIEFINGS, MASKS WILL BE REQUIRED BY ALL INDIVIDUALS IN ATTENDANCE EXCEPT FOR THE PRESENTER.**

Thank you for adhering to the CDC and State of Oregon Executive Orders 8/13/2020 regarding face mask usage and social distancing guidelines.

MEDICAL PLAN (ICS 206 WF)

Incident/Project Name	1. Operational Period
Riverside/Beachie Creek Fire	Date/Time **10/8/2020 0700-2100**

2. Ground Ambulance Services

Name	Complete Address	Phone Contact	ALS (ADVANCED LIFE SUPPORT)	BLS (BASIC LIFE SUPPORT)
AMERICAN MEDICAL RESPONSE (AMR)	12438 SE Capps Rd Clackamas, OR 97015	Dial 9-1-1	YES	
CANBY FIRE DISTRICT	221 s. Pine St. Canby, OR 97013	Dial 9-1-1	YES	
LYONS AMBULANCE	11147 MAIN STREET Lyons, OR 97358	Dial 9-1-1	YES	
MOLALLA RURAL FIRE PROTECTION DISTRICT	320 N. Molalla Ave, Molalla, OR 97038	Dial 9-1-1	YES	

3. Air Ambulance Services

Name	Phone / Air to Ground	Capability
Life Flight Call Sign – LIFE FLIGHT 2	Call 9-1-1 1-800-232-0911	Commercial Air Ambulance: Augusta. Advanced Life Support (ALS) RN & Paramedic, Day and Night Capabilities
Short Haul Ship – 3JR	Call Eugene or Columbia Dispatch	Agency short haul ship shared by multiple incidents, available in Sun River, OR

4. Hospitals

Name Complete Address	GPS Datum – WGS 84 Coordinate Standard Degrees Decimal Minutes DD° MM.MMM' N - Lat DD° MM.MMM' W - Long	Travel Times AIR	GRND	Phone	Helipad Yes/No	Level of Care
LEGACY EMANUEL MEDICAL CENTER (All) 2801 N Gantenbein Ave Portland, OR 97227	LAT: 45° 32.516' N LONG: 122° 40.175' W VHF: N/A		95 Min	ER MAIN: (503) 413-1163 ER CHARGE: (503) 413-1163	Yes	Level 1 Trauma Center ABA BURN CENTER
OREGON HEALTH SCIENCE UNIVERSITY HOSPITAL (OHSU) (All) 3181 SW Sam Jackson Park Rd, Portland, OR 97239	LAT: 45° 29.996' N LONG: 122° 41.127' W VHF: N/A		90 Min	ER MAIN: (503) 814-8260	Yes	Level 1 Trauma Center
SALEM HEALTH HOSPITAL 890 Oak Street SE Salem, Or 97301 (B)	LAT: 44 55.57 N LONG: 123 02.01 W VHF: N/A		35 Min	ER MAIN: (503) 674-1400	Yes	Level 2 Trauma Center
SILVERTON HOSPITAL 342 Fairview Street (All) Silverton, OR 97381	LAT: 45 0.276 N LONG: 122 47.418 W VHF: N/A		15 Min	ER MAIN: (503) 251-6168	Yes	Level 4 Trauma Center
PROVIDENCE WILLAMETTE FALLS MEDICAL CENTER 1500 Division St (R) Oregon City, OR 97045	LAT: 45° 21.381' N LONG: 122° 35.188' W VHF: N/A		120 Min	ER MAIN: (503) 657-6742	YES	Level 4 Trauma Center

5. Branch / Division / Group	Area Location Capability	
BRANCH I - DIVS AA/ZZ	EMS Responders & Capability:	**AMBO 9: D. CHANDLER - EMPF**
	Medical Emergency Channel:	Command / 911
	ETA for Ambulance to Scene:	ALL TIMES APPROXIMATE
	Air:	10 mins.
	Ground:	60 mins.
	Approved Helispot:	**NONE**

MEDICAL PLAN (ICS 206 WF)

BRANCH 1 – DIVS UU/WW	EMS Responders & Capability	**NO MEDICAL RESOURCES**		
BRANCH 2 –DIVS F/H/K	EMS Responders & Capability:	**AMBO 1: T. McCABE – EMPF** **MEDIC 29: J. FRIEDMAN - EMTF**		
	Medical Emergency Channel:	Command / 911		
	ETA for Ambulance to Scene:	ALL TIMES APPROXIMATE		
	Air:	10 mins.		
	Ground:	60 mins.		
	Approved Helispot:	**NONE**		
BRANCH 2 – DIVS L/N	EMS Responders & Capability:	**NO MEDICAL RESOURCES**		
BRANCH 2 – DIVS A	EMS Responders & Capability:	**AMBO 5: E. RONNING** **MEDIC 17: C. ROSE - EMPF** **MEDIC 18: C. WALLACE - EMTF**		
	Medical Emergency Channel:	Command/911		
	ETA for Ambulance to Scene:	ALL TIMES APPROXIMATE		
	Air:	10 mins		
	Ground:	120 mins		
	Approved Helispot:	H-40	H-45	
	Lat:	45° 12.38' N	45° 13.43' N	
	Long:	122° 6.62' W	122° 0.812' W	
BRANCH 2 – DIVS Z	EMS Responders & Capability:	**MEDIC 19: D. BARTEE - EMPF** **MEDIC 28: E. CROSS - EMTF**		
	Medical Emergency Channel:	Command/911		
	ETA for Ambulance to Scene:	ALL TIMES APPROXIMATE		
	Air:	10 mins		
	Ground:	120 mins		
	Approved Helispot:	**NONE**		
BRANCH 2 – DIVS R/W	EMS Responders & Capabilities	**AMBO 4: J. CHECKETTS - EMPF** **MEDIC 13: J. ALDRICH – EMPF**		
	Medical Emergency Channel:	Command/911		
	ETA for Ambulance to Scene:	ALL TIMES APPROXIMATE		
	Air:	10 mins		
	Ground:	120 mins		
	Approved Helispot:	**NONE**		
BRANCH I – DIVS CC/FF/KK/OO/PP/QQ/RR	EMS Responders & Capabilities	**AMBO 10: T. HOWARD – EMPF** **AMBO 20: T. RICHARDS – EMTF** **MEDIC 12: S. MANN - EMTF** **MEDIC 26: B. HARRIS – EMTF** **MEDIC 28: b. JORGENSEN - EMPF**		
	Medical Emergency Channel:	Command/911		
	ETA for Ambulance to Scene:	ALL TIMES APPROXIMATE		
	Air:	10 mins		
	Ground:	120 mins		
	Approved Helispot:	H-50	H-52	H-60
	Lat:	45° 7.88' N	45° 7.19' N	45° 4.67' N
	Long:	122° 2.00' W	122° 1.08' W	122° 3.437' W
6. Date: 10/7/2020	7. Prepared By (MEDL)		8. Reviewed By (Safety Officer)	

MEDICAL PLAN (ICS 206 WF)

Controlled Unclassified Information//Basic

Medical Incident Report

FOR A NON-EMERGENCY INCIDENT, WORK THROUGH CHAIN OF COMMAND TO REPORT AND TRANSPORT INJURED PERSONNEL AS NECESSARY.

FOR A MEDICAL EMERGENCY: IDENTIFY ON SCENE INCIDENT COMMANDER BY NAME AND POSITION AND ANNOUNCE "MEDICAL EMERGENCY" TO INITIATE RESPONSE FROM IMT COMMUNICATIONS/DISPATCH.

Use the following items to communicate situation to communications/dispatch.

1. CONTACT COMMUNICATIONS / DISPATCH (Verify correct frequency prior to starting report)
Ex: "Communications, Div. Alpha. Stand-by for Emergency Traffic."

2. INCIDENT STATUS: *Provide incident summary (including number of patients) and command structure.*
Ex: "Communications, I have a Red priority patient, unconscious, struck by a falling tree. Requesting air ambulance to Forest Road 1 at (Lat./Long.) This will be the Trout Meadow Medical, IC is TFLD Jones. EMT Smith is providing medical care."

Severity of Emergency / Transport Priority	☐ **RED / PRIORITY 1 Life or limb threatening injury or illness. Evacuation need is IMMEDIATE** *Ex: Unconscious, difficulty breathing, bleeding severely, 2° – 3° burns more than 4 palm sizes, heat stroke, disoriented.* ☐ **YELLOW / PRIORITY 2 Serious Injury or illness. Evacuation may be DELAYED if necessary.** *Ex: Significant trauma, unable to walk, 2° – 3° burns not more than 1-3 palm sizes.* ☐ **GREEN / PRIORITY 3 Minor Injury or illness. Non-Emergency transport** *Ex: Sprains, strains, minor heat-related illness.*	
Nature of Injury or Illness & Mechanism of Injury		*Brief Summary of Injury or Illness (Ex: Unconscious, Struck by Falling Tree)*
Transport Request		*Air Ambulance / Short Haul/Hoist Ground Ambulance / Other*
Patient Location		*Descriptive Location & Lat. / Long. (WGS84)*
Incident Name		*Geographic Name + "Medical" (Ex: Trout Meadow Medical)*
On-Scene Incident Commander		*Name of on-scene IC of Incident within an Incident (Ex: TFLD Jones)*
Patient Care		*Name of Care Provider (Ex: EMT Smith)*

3. INITIAL PATIENT ASSESSMENT: *Complete this section for each patient as applicable (start with the most severe patient)*

Patient Assessment: See IRPG page 106

Treatment:

4. TRANSPORT PLAN:

Evacuation Location (*if different*): (*Descriptive Location (drop point, intersection, etc.) or Lat. / Long.*) Patient's ETA to Evacuation Location:

Helispot / Extraction Site Size and Hazards:

5. ADDITIONAL RESOURCES / EQUIPMENT NEEDS:

Example: Paramedic/EMT, Crews, Immobilization Devices, AED, Oxygen, Trauma Bag, IV/Fluid(s), Splints, Rope rescue, Wheeled litter, HAZMAT, Extrication

6. COMMUNICATIONS: Identify State Air/Ground EMS Frequencies and Hospital Contacts as applicable

Function	Channel Name/Number	Receive (RX)	Tone/NAC *	Transmit (TX)	Tone/NAC *
COMMAND					
AIR-TO-GRND					
TACTICAL					

7. CONTINGENCY: ***Considerations:*** ***If primary options fail, what actions can be implemented in conjunction with primary evacuation method? Be thinking ahead.***

8. ADDITIONAL INFORMATION: *Updates/Changes, etc.*

REMEMBER: Confirm ETA's of resources ordered. Act according to your level of training. Be Alert. Keep Calm. Think Clearly. Act Decisively.

Riverside and Beachie Creek Fires

INCIDENT ACTION PLAN

October 9, 2020

Day Operational Period: 0700-2000

Riverside	Beachie Creek
OR-MHF-000859	OR-WIF-200299
(b)(4)	
NKP2	NFN5

Remote Check-In

Daily COVID-19 Screening

Livestream Briefing

Current Maps & Suppression Repair Plan/Maps

NORTHWEST INCIDENT MANAGEMENT TEAM

NW 8

IAP (Password Protected)

FIRE INFORMATION

Riverside Phone: (509) 228- 7805

Beachie Creek Phone: (541) 583- 0526

INCIDENT OBJECTIVES (ICS 202)

1. Incident Name:	2. Operational Period: DAY	
RIVERSIDE and BEACHIE CREEK	Date/Time From: 10/09/2020 0700 FRI	Date/Time To: 10/09/2020 2000 FRI

3. Objective(s):

Leaders Intent
Success is defined as achieving objectives with the least firefighter exposure necessary. Effectively implement a value-driven strategy that utilizes a mix of tactics, i.e. direct, indirect, point-protection and confinement, when and where the probability of success is high. Adhere to the core values of Duty, Respect and Integrity.

Incident Objectives

- Ensure all actions reflect a commitment to firefighter, first responder and public safety through the development of tactical operations that are commensurate with values at risk and have a high probability of success.
- Take appropriate actions to limit the size and duration of the incident to minimize smoke impacts on local communities.
- Use appropriate strategies to minimize impacts of high intensity fire to important natural resource values and other important natural resources.
- Minimize damage to structures, private property, infrastructure, and private forest resources.
- Identify suppression repair needs where containment has been reached and implement actions to address needs per agency specific standards.
- Effectively manage incident costs through the selection and implementation of strategies and tactics that have a high probability of success in meeting objectives.
- Maintain or enhance relationships with, and provide timely and accurate information to cooperating agencies, stakeholders, property owners, public and media on the fire status and incident activities.
- Coordinate with local agencies and support initial attack as requested.
- Employ and enforce recognized Best Management Practices to minimize the spread of COVID and look for ways to enhance COVID mitigation measures.
- Create and maintain a work environment in which people are treated with respect and dignity.

4. Operational Period Command Emphasis:

- Be sensitive to, and minimize, the impacts of your presence in communities, neighborhoods and to individuals affected by the incident.
- Resources will maintain a "module of one" separation. Masks will be worn in meetings and briefings, and when interacting in close proximity (less than 6 feet) with individuals.
- Engage the host agencies and resource advisors to effectively protect values and minimize impacts.
- Work to improve mapping to support development of specific repair efforts.
- Support BAER and ESR planning efforts.

General Situational Awareness:

See attached Safety Message and COVID information.

5. Site Safety Plan Required? Yes ☐ No ☒
Approved Site Safety Plan(s) Located at:

6. Incident Action Plan (the items checked below are included in this Incident Action Plan):

☒ ICS 202	☐ ICS 207	Other Attachments:
☒ ICS 203	☐ ICS 208	☒ SAFETY MESSAGE/COVID INFO
☒ ICS 204	☒ ICS 220	☒ FINANCE/UNIT LOG
☒ ICS 205	☐ Map/Chart	☒ LOGISTICS/ FIRE BEHAVIOR
☐ ICS 205A	☐ Weather Forecast/Tides/Currents	☒ HUMAN RESOURCES
☒ ICS 206		

7. Prepared by: J. STONE / D. SCHULTZ	Position/Title: PSC2/ PSC2(T)	Signature: David Schultz	
8. Approved by Incident Commander:	Name: KEVIN STOCK	Signature: Kevin Stock	
ICS 202	**IAP Page**	Date/Time: 10/08/2020 2000	

FINAL

ORGANIZATION ASSIGNMENT LIST (ICS 203)

1. Incident Name:	2. Operational Period: DAY	
RIVERSIDE and BEACHIE CREEK	Date/Time From: 10/09/2020 0700 FRI	Date/Time To: 10/09/2020 2000 FRI

3. Incident Commander(s) and Command Staff:	
IC/UC	KEVIN STOCK
DEPUTY	TIM KEITH
SAFETY OFFICER	FORREST BEHM, TRAVIS MOYER (T)
INFO	PAM SICHTING
LIAISON OFFICER	STEPHEN BOWEN ROBERT MITSUYASU (T)

4. Agency/Organization Representative(s):	
Agency/Organization	**Name**
USFS RIVERSIDE/ BEACHIE CR AA	DAVE WARNACK
USFS RIVERSIDE	STEFANI SPENCER
USFS BEACHIE CREEK AREP	SLATER TURNER
BRITISH COLUMBIA AREP	KIM JANOWSKY, ROB BARDOSSY STEVE MATHLASHEWSKI
BUREAU OF LAND MANAGEMENT	JOHN HUSTON
ODF AA	MIKE CAFFERATA
BAER - RIVERSIDE	TODD REINWALD
BAER- BEACHIE	ZACK SPEARS

5. Planning Section:	
CHIEF	JAMES STONE DAVID SCHULTZ (T)
RESOURCES UNIT	LILLIAN CROSS (T)
SITUATION UNIT	DALE PUTMAN BEN KENDALL (T)
DMOB	FRANK DAVIS
FBAN	SCOTT MCDONALD
IMET	STEVE BODNAR
HUMAN RESOURES	STEW SOUDERS
GIS SPECIALIST	RACHEL ARMSTRONG, KYLE TOWERS RUSSEL SLATTON, JACQUILINE CUPPLES (T)
ITSS	PAUL DZIALOWY, ANDREA CARPENTER
DOCL	JOEY KOSIOROWSKI

6. Logistics Section:	
CHIEF	KENT KOELLER, VICKI RAMMING
SUPPLY UNIT	MARV LANG
FACILITIES UNIT	ROB RAWLINGS, MAXINE KLINE
GROUND SUPPORT UNIT	JOHN GASCHE, DALE SMITH (T)
COMMUNICATION	MIKE NORMAN
MEDICAL UNIT	ZEB WATTS, STEVEN ENGLE (T)
SECURITY UNIT	JIM MURRAY, FRED PERL
FOOD UNIT	LAURA MILLER

7. Operations Section:		
DAY OPS SECTION CHIEF	MARK RAPP	
PLANNING OPS	TIM PRATT	
OPS SECTION CHIEF		
STAGING AREA		
Branch	**I**	
BRANCH DIRECTOR	DAVE ROBERTSON	
DIVISION/GROUP	AA/ZZ	JAMES PURSWELL
DIVISION/GROUP	UU/WW	CASON MCCAIN HEIDI SPRENGER (T)
DIVISION/GROUP	CC/FF/KK/MM	RALPH SWEENEY
DIVISION/GROUP	OO/PP/QQ/RR	UNSTAFFED
DIVISION/GROUP	L/N	UNSTAFFED
Branch	**II**	
BRANCH DIRECTOR	JOE COCHRAN	
DIVISION/GROUP	A	JEREMIAH MARSH ANDREW HAYES (T)
DIVISION/GROUP	Z	JIMMY HAIGH
DIVISION/GROUP	F/H/K	ROD BJORVIK DAX HERRERA (T)
DIVISION/GROUP	R/W	DAN HOUSER
Branch	**GROUPS**	
DIVISION/GROUP	USFS BAER	PEGGY FISHER
DIVISION/GROUP	DOI BAER	KEN GRIGGS
DIVISION/GROUP	READ/REAFS	MARTINA KEIL, DARIN NEFF, JOE DOERR

7b. Air Operations Branch:	
AIR OPS BRANCH DIRECTOR	NORM SEALING

8. Finance/Administration Section:	
CHIEF	SAVANHA BECHDOLT (T)
TIME UNIT	CONNIE MORT
COMPENSATION UNIT	MICHAEL KELLY
COST UNIT	FRANK JEZIERSKI
ICPI	MICHAEL P SIMMONS

9. Prepared By:	Name: L. CROSS	Position/Title: RESL (T)	Signature:
ICS 203	IAP Page	Date/Time: 10/08/2020 2000	

FINAL

Beachie Creek/Riverside
Fire Weather Forecast

FORECAST NO:	**35**	**Incident Meteorologist:**	**Steve Bodnar**
PREDICTION FOR:	**Friday**		
SHIFT DATE:	**Oct 9, 2020**		
ISSUED:	**1900, Oct 8, 2020**		
UNIT:	**Willamette NF/BLM/ODF/ Mt Hood National Forest**	**Please call, text, or email obs to:**	(b)(6) **/ stephen.bodnar@noaa.gov**

...RAIN ARRIVES LATE FRIDAY NIGHT. COOL SHOWERY AND BREEZY SATURDAY...

DISCUSSION: A cold front approaches the region today. Low clouds in the morning will give way to a mix of sun and clouds. Southwest winds will steadily increase in the afternoon with gusts around 15 mph possible after 1400 and increasing 20-25 mph around 1700. The cold front presses through overnight bringing steady rains and potential for stronger wind gusts. Mountain wind gusts could be as high as 45 mph. Winds at ICP could be as high as 35 mph. Rain will transition to showers Saturday morning and continue through the afternoon. Wind gusts of 15-30 mph will be possible throughout the day. Isolated thunderstorms will be possible in the afternoon.

FRIDAY *(Today)*:

Weather: Areas of low clouds in the morning...partly cloudy in the afternoon.
Max Temperatures: **60-70F**
Min Humidity: **60-70% Valleys, 50-60% Ridgetops**
20 Foot Winds:
VALLEYS – Upslope/upvalley 2 to 5 mph in the morning...After 1400, becoming southwest 6 to 9 mph with gusts 15-18 mph in aligned drainages.
RIDGES – South 4 to 8 mph in the morning...increasing southwest 8 to 14 mph. Gusts 15-20 mph after 1400. Wind gusts increasing 20-25 mph around 1700.
Afternoon Mixing Height: 2800-3200 feet AGL.
Transport Wind: South to Southwest 6-8 mph...increasing southwest 10-14 mph in the late afternoon..
LAL: 1 **Chc Wetting Rain (0.25"): 0%**
Inversions: Weak surface inversion lifting 1000-1200.

FRIDAY NIGHT:

Weather: Rain Likely. Windy.
Min Temperatures: **50-54F Valleys 46-49F Ridgetops.**
Max Humidity: **90-100%.**
20 Foot Winds:
VALLEYS – Southwest 7 to 12 mph. Gusts 15 to 30 mph.
RIDGES – Southwest 12 to 17 mph. Gusts 25-35 mph...locally 45 mph on higher peaks.
LAL: 1 **Chc Wetting Rain (0.25"): 90%**

SATURDAY:

Weather: Mostly cloudy with rain in the morning then showers. A slight chance for afternoon thunderstorms. Gusty southwest to west winds. Wind gusts will be strongest in the morning and early afternoon.
Max Temperatures: **50-60F**
Min Humidity: **75-90%**
20 Foot Winds:
VALLEYS – Southwest 6 to 10 mph, gusts 15 to 20 mph. Sheltered drainages: Southwest 4 to 8 mph.
RIDGES – Southwest to west 10 to 14 mph. Gusts 20 to 30 mph.
LAL: 2 **Chc Wetting Rain (0.25"): 80%**

Extended Outlook (Sunday - Wednesday):

Moist westerly flow will be in place Sunday through Wednesday. Each day will feature a chance for showers and breezy winds. Models indicate the potential for one or two organized frontal systems embedded within the swift westerly flow. At this time, there is considerable uncertainty with the exact track and strength of each system but will be closely monitoring given the potential for stronger winds. Drier weather will be possible October 15-19th with light offshore flow. Highs 50-60F. Min Humidity: 70-85%. Overnight lows 40-50F, cooler in the mountains. Max humidity 90-100%.

Beachie Creek/Riverside Fire Weather Forecast

FORECAST NO:	**35**	**Incident Meteorologist:**	**Steve Bodnar**
PREDICTION FOR:	**Friday**		
SHIFT DATE:	**Oct 9, 2020**		
ISSUED:	**1900, Oct 8, 2020**		
UNIT:	**Willamette NF/BLM/ODF/ Mt Hood National Forest**	**Please call, text, or email obs to:**	(b)(6) **/ stephen.bodnar@noaa.gov**

...RAIN ARRIVES LATE FRIDAY NIGHT. COOL SHOWERY AND BREEZY SATURDAY...

DISCUSSION: A cold front approaches the region today. Low clouds in the morning will give way to a mix of sun and clouds. Southwest winds will steadily increase in the afternoon with gusts around 24 km/h possible after 1400 and increasing 32-40 km/h around 1700. The cold front presses through overnight bringing steady rains and potential for stronger wind gusts. Mountain wind gusts could be as high as 72 km/h. Winds at ICP could be as high as 56 km/h. Rain will transition to showers Saturday morning and continue through the afternoon. Wind gusts of 24-48 km/h will be possible throughout the day. Isolated thunderstorms will be possible in the afternoon.

FRIDAY *(Today)*:

Weather: Areas of low clouds in the morning...partly cloudy in the afternoon.
Max Temperatures: **15-21C**
Min Humidity: **60-70% Valleys, 50-60% Ridgetops**
20 Foot Winds:
VALLEYS – Upslope/upvalley 3 to 8 km/h in morning...After 1400, becoming southwest 9 to 14 km/h with gusts 24-28 km/h in aligned drainages.
RIDGES – South 6 to 13 km/h in the morning...increasing southwest 13 - 22 km/h. Gusts 24-32 km/h after 1400.
Wind gusts increasing 32-40 km/h around 1700.
Afternoon Mixing Height: 853-975 meters AGL.
Transport Wind: South to Southwest 10-13 km/h...increasing southwest 16-23 km/h in the late afternoon.
LAL: 1 **Chc Wetting Rain (6.35mm): 0%**
Inversions: Weak surface inversion lifting 1000-1200.

FRIDAY NIGHT:

Weather: Rain Likely. Windy.
Min Temperatures: **10-12C Valleys 7-9C Ridgetops.**
Max Humidity: **90-100%.**
20 Foot Winds:
VALLEYS – Southwest 11 to 20 km/h. Gusts 24 to 48 km/h.
RIDGES – Southwest 19 to 30 km/h. Gusts 40-56 km/h...locally 72 km/h on higher peaks.
LAL: 1 **Chc Wetting Rain (6.35mm): 90%**

SATURDAY:

Weather: Mostly cloudy with rain in the morning then showers. A slight chance for afternoon thunderstorms. Gusty southwest to west winds. Wind gusts will be strongest in the morning and early afternoon.
Max Temperatures: **10-16C**
Min Humidity: **75-90%**
20 Foot Winds:
VALLEYS – Southwest 10-16 km/h, gusts 24 to 32 km/h. Sheltered drainages: Southwest 6 to 14 km/h.
RIDGES – Southwest to west 16 to 22 km/h. Gusts 32 to 48 km/h.
LAL: 2 **Chc Wetting Rain (6.35mm): 80%**

Extended Outlook (Sunday - Wednesday):

Moist westerly flow will be in place Sunday through Wednesday. Each day will feature a chance for showers and breezy winds. Models indicate the potential for one or two organized frontal systems embedded within the swift westerly flow. At this time, there is considerable uncertainty with the exact track and strength of each system but will be closely monitoring given the potential for stronger winds. Drier weather will be possible October 15-19th with light offshore flow. Highs 10-16C. Min Humidity: 70-85%. Overnight lows 4-10C, cooler in the mountains. Max humidity 90-100%.

FIRE BEHAVIOR FORECAST

FORECAST NUMBER: 29	**TYPE OF FIRE:** Wildland
FIRE NAME: Riverside-Beachie Creek	**OPERATIONAL PERIOD:** October 9, 2020
DATE ISSUED: October 8, 2020	**TIME ISSUED:** 2000
UNITS: OR-MHF, OR-WIF, Salem BLM and ODF	**SIGNED:** *Wm. Scott MacDonald* **Fire Behavior Analyst (FBAN)**

WEATHER SUMMARY: See detailed Fire Weather Forecast in IAP

Temps dropping some, higher RH in valleys, drier above. Partly cloudy, ERC below 70%, downward trend

FUELS:

Fuel types consist of mixed conifer, grass/shrub fields, numerous snags, and heavy dead and down. Private lands have various aged conifer plantations, NFS lands and upper elevations transition to mature timber with significant snag component. Live fuels are dormant, grasses are cured; both may contribute to fire spread unit RH recovery/precipitation occurs. Previous management, and multiple ownerships, contribute to many fuel type changes, including residual activity fuels (slash). Grass fuels and lichens may become available to support spread if RH falls below 25%. Unsheltered fuels will support some fire spread, especially on south aspects and where wind/slope alignment occurs.

Expected Fine Dead FM: 8-11 %, south aspect, +1-3% other aspects **1000 Hr. FM:** 16-20%

EXPECTED FIRE BEHAVIOR: ***Based on the Warmest, Driest, Windiest Conditions Forecasted***

Maximum Spotting Distance	**Fuel Type/Model**	**Maximum Rate of Spread (chains/hour)**	**Maximum Flame Length (feet)**
<0.1 **Probability of Ignition** <30-40 % **Expect low to moderate fire behavior**	Timber/shrub understory Timber litter – TU1, TL5, TL8, TU5	<= 5 ch/hr, less in lighter fuels < 105 m/hr, less in lighter fuels	<= 5 ft < 1.8 meter for all
	Grass/Shrub GS2, SH1	<11 ch/hr grass, <2 Ch/Hr shrub <218 m/hr grass, <28 m/hr shrub	<=3 ft grass, < 1 ft shrub <=1 meter for all

GENERAL/Potential:

DAY: Drying trend slows across all divisions; fire activity beginning to moderate as weather change occurs and RH recovery increases. Fuels conditions are slowly dropping below the 80th percentile, but still able to support some combustion. Fire behavior limited to creeping & smoldering with some flanking. Large logs and unsheltered areas will continue to retain heat and support creeping/smoldering and increased smoke production. Unsheltered fuels will have greatest spread and flame lengths, <5 feet. Expect increased smoke production and new hot areas to continue to show in the afternoon with lower RH on the eastern area of the both fires ahead of the front. Continued smoky conditions near Detroit until weather system arrives late Friday.

INCIDENT SPECIFIC:

Riverside All Divisions: In heavy fuels, logs, stumps, duff and unsheltered upper slopes/ridges, fire should continue with smoldering/creeping fire behavior. Isolated hot areas of the interior will continue to consume, and produce some smoke. Recent clearcuts, lichens and cured grasses, as well as timber litter, are dry enough to support spread in areas of continuous dead/down fuels, with wind exposure. Expect low spread, with some intensity from larger fuels.

Beachie Creek All Divisions: Expect limited fire behavior with smoldering, creeping, flanking and a little more spread in unsheltered fuels where wind/slope alignment occurs. Indirect line on NFS lands will have the most potential for activity, heavy fuels will continue to consume with low rates of spread, Isolated torching likely. Spread is following previous fire scar in Bull of the Woods and slows in the unburned areas. Limited torching may occur with increases in elevation on indirect portions with some spotting. Deadhorse Mt & Bull of the Woods will continue to have limited fire activity with flanking fire and some heavy smoke production, where fuels are exposed & wind/slope alignment occurs.

Initial Attack: IA is not expected with elevated RH, but possible with increased winds. However, pay attention to areas of slash and grass fuels in the lower elevations or other unsheltered fine fuels.

AIR OPERATIONS:

Low clouds in the morning will limit air operations, but clear out by the afternoon with increasing SW winds.

SAFETY:

Gusty winds will increase potential for fire weakened trees and rocks to fall. Be aware of surroundings and changes in wind speed/direction; plan actions accordingly.

1. BRANCH	2. DIVISION/GROUP	DIVISION ASSIGNMENT LIST
I	AA/ZZ	ICS-204

3. INCIDENT NAME	4. OPERATIONAL PERIOD
RIVERSIDE/BEACHIE CREEK	Date: 10/09/2020 0700-2000

OPERATIONS PERSONNEL

BRANCH DIRECTOR: DAVE ROBERTSON

DIVISION/GROUP SUPERVISOR: JAMES PURSWELL

SAFETY OFFICER: FORREST BEHM, TRAVIS MOYER (t), MIKE STARR (t)

AIR OPERATIONS BRANCH DIRECTOR: NORM SEALING

RESOURCES ASSIGNED THIS PERIOD

STRIKE TEAM/TASK FORCE/RESOURCE DESIGNATOR		Last Shift	LEADER	NUMBER PERSONS	DROP OFF POINT/TIME	PICK UP POINT/TIME
TFLD (T)	O-384R	10/9	Shaun Mullins	1	ICP / 0700	ICP / 2000
HC2IA DEVILS RIDGE	C-23R	10/12	Willie Coleman	19	ICP / 0700	ICP / 2000
THSP PALM IR	O-461R	10/14	Mathew Driscoll	1	ICP / 0700	ICP / 2000
THSP PALM IR	O-462R	10/14	James Martinez	1	ICP / 0700	ICP / 2000
ENG5	BC E-16	10/19	Billy Stevens	4	ICP / 0700	ICP / 2000
ENG6 RAINIER WILDFIRE	E-282R	10/17	Michael Sutton	3	ICP / 0700	ICP / 2000
DOZ OUTBACK WILDFIRE	E-10R	10/15	Todd Haley	2	ICP / 0700	ICP / 2000
EXCA3 TD WATERDOG	E-272R	10/16	Roger Huffsmith	2	ICP / 0700	ICP / 2000
AMBU AMBULANCE 9	E-233R	10/14	Dan Chandler	2	ICP / 0700	ICP / 2000
FOBS	O-402R	10/12	Emily Meisner	1	ICP / 0700	ICP / 2000
FOBS (T)	O-471R	10/13	Matt Saiget	1	ICP / 0700	ICP / 2000

CONTROL OPERATIONS:

Task:

1. Continue mop-up where appropriate commensurate with values at risk.
2. Cold trail and hot spot along fires edge.
3. Repair primary and secondary lines.

Purpose:

1. Prevent loss or damage to private property and structures.
2. Tie control line into cold black sections of the fire perimeter.
3. Keep fire from impacting private lands.
4. Utilize repair to minimize hydrological events.

End State:

1. Complete all mop up and repair as necessary to leave division in patrol status.

SPECIAL INSTRUCTIONS:

Resource advisors will be operating in multiple divisions. They will check in and out with DIVS each time they enter and exit that division.
Weyerhauser resources are available if needed. Contact Mark Allsup at 3(b)(6)
Support IA as requested.

FUNCTION		FREQUENCY Rx	FREQUENCY Tx	CHAN	FUNCTION		FREQUENCY Rx	FREQUENCY Tx	CHAN.
Tactical	TAC 1	(b)(7)(F)		1	A/G Primary	A/G 12	(b)(7)(F)		12
Command	Command 9			9					
Mutual Aid	RED NET			15	AIR GUARD	AIR GUARD			16

PREPARED BY (RESOURCE UNIT LEADER)	APPROVED BY (PLANNING SECTION CHIEF)	DATE	TIME
L. CROSS	J. STONE/ D. SCHULTZ (t)	10/08/2020	2100

1. BRANCH	2. DIVISION/GROUP	DIVISION ASSIGNMENT LIST ICS-204
I	UU/WW	

3. INCIDENT NAME	4. OPERATIONAL PERIOD
RIVERSIDE/BEACHIE CREEK	Date: 10/09/2020 0700-2000

OPERATIONS PERSONNEL

BRANCH DIRECTOR: DAVE ROBERTSON	DIVISION/GROUP SUPERVISOR: CASON MCCAIN, HEIDI SPRENGER (t)
SAFETY OFFICER: FORREST BEHM, BOB HABECK, TRAVIS MOYER (t)	AIR OPERATIONS BRANCH DIRECTOR: NORM SEALING

RESOURCES ASSIGNED THIS PERIOD

STRIKE TEAM/TASK FORCE/RESOURCE DESIGNATOR		Last Shift	LEADER	NUMBER PERSONS	DROP OFF POINT/TIME	PICK UP POINT/TIME
TFLD	O-386R	10/12	Brian Pitts	1	ICP / 0700	ICP / 2000
TFLD (T)	O-438R	10/13	Michael Dake	1	ICP / 0700	ICP / 2000
HEQB (T)	O-575B	10/13	Mathias Cusion	1	ICP / 0700	ICP / 2000
HC2 HEAT SEEKERS	BC C-2	10/19	Sebastian Kallos	20	ICP / 0700	ICP / 2000
ENG4 HI COUNTRY	E-33R	10/15	Taryn Thomas	3	ICP / 0700	ICP / 2000
ENG5	BC E-8	10/19	Danika Snook	4	ICP / 0700	ICP / 2000
ENG6 LATE SUMMERS	E-131R	10/15	Brad Peters	3	ICP / 0700	ICP / 2000
EXCA3 OWENS FREIGHT	E-273R	10/16	Tyler Hargis	2	ICP / 0700	ICP / 2000
EXCA3 EHLERS INC	E-286R	10/18	Brad Hansen	2	ICP / 0700	ICP / 2000
EMPF	O-636B	10/21	Bryan Jorgenson	1	ICP / 0700	ICP / 2000

CONTROL OPERATIONS:

Task:
1. Identify primary and secondary containment lines ready for repair.
2. Patrol and mop-up area that threaten values at risk.

Purpose:
1. Protect values at risk.
2. Utilize repair to minimize impact on landscape.

End State:
1. Complete all mop-up and repair necessary to leave in patrol status.

SPECIAL INSTRUCTIONS:

Resource advisors will be operating in multiple divisions. They will check in and out with DIVS each time they enter and exit that division.
Weyerhauser resources are available if needed. Contact Mark Allsup at (b)(6)
Support IA as requested.

FUNCTION		FREQUENCY Rx	FREQUENCY Tx	CHAN	FUNCTION		FREQUENCY Rx	FREQUENCY Tx	CHAN.
Tactical	TAC 6	(b)(7)(F)		6	A/G Primary	A/G 12	(b)(7)(F)		12
Command	Command 10			10					
Mutual Aid	RED NET			15	AIR GUARD	AIR GUARD			16

PREPARED BY (RESOURCE UNIT LEADER)	APPROVED BY (PLANNING SECTION CHIEF)	DATE	TIME
L. CROSS	J. STONE/ D. SCHULTZ(t)	10/08/2020	2100

1. BRANCH	2. DIVISION/GROUP	DIVISION ASSIGNMENT LIST
I	CC/FF/KK/MM	ICS-204

3. INCIDENT NAME	4. OPERATIONAL PERIOD
RIVERSIDE/BEACHIE CREEK	Date: 10/09/2020 0700-2000

OPERATIONS PERSONNEL

BRANCH DIRECTOR: DAVE ROBERTSON

DIVISION/GROUP SUPERVISOR: RALPH SWEENEY

SAFETY OFFICER: FORREST BEHM, TRAVIS MOYER (t,) MIKE STARR (t)

AIR OPERATIONS BRANCH DIRECTOR: NORM SEALING

RESOURCES ASSIGNED THIS PERIOD

STRIKE TEAM/TASK FORCE/RESOURCE DESIGNATOR		Last Shift	LEADER	NUMBER PERSONS	DROP OFF POINT/TIME	PICK UP POINT/TIME
TFLD	BC O-07	10/19	Geoff House	1	ICP / 0700	ICP / 2000
HEQB	O-391R	10/10	Jason Monteith	1	ICP / 0700	ICP / 2000
HC2IA WA-OWF METHOW VALLEY	C-47R	10/18	Brian Flatten	14	ICP / 0700	ICP / 2000
ENG3 SCHOLL FIRE	E-114R	10/11	Jordan Kent	3	ICP / 0700	ICP / 2000
ENG4 CHEWACK	E-6R	10/12	John Roberts	3	ICP / 0700	ICP / 2000
ENG5	BC E-15	10/19	Manuel Lerch'Oberaver	4	ICP / 0700	ICP / 2000
ENG6 FRANCO	E-280R	10/17	Humberto Choy	3	ICP / 0700	ICP / 2000
ENG6 LIBERTY WILDFIRE	E-285R	10/17	Neal Reynaud	2	ICP / 0700	ICP / 2000
EXCA 1-A CONSTRUCTION & FIRE	E-250R	10/11	Joe Maier	2	ICP / 0700	ICP / 2000
AMBU AMBULANCE 10	E-1R	10/11	Tiffany Howard	2	ICP / 0700	ICP / 2000
AMBU AMBULANCE 20	E-97R	10/12	Tamera Richards	2	ICP / 0700	ICP / 2000
EMTF MEDIC 26	O-600B	10/16	Braden Harris	1	ICP / 0700	ICP / 2000
MEDIC12	O-504B	10/14	Scott Mann	1	ICP / 0700	ICP / 2000
READ	O-377R	10/10	Rob Sanders	1	ICP / 0700	ICP / 2000

CONTROL OPERATIONS:

Task:
1. Patrol and monitor fireline.
2. Conduct suppression repair as needed according to the repair plan.

Purpose:
1. Keep fire from impacting values at risk.
2. Suppression repair used to control erosion.

End State:
1. Water quality is protected, and erosion is minimized.

SPECIAL INSTRUCTIONS:

In the event of an emergency transport along HWY 224 contact ODOT Dispatch at 503-363-0457 for immediate clearing of roadway operations. Weyerhauser resources are available if needed. Contact Mark Allsup at (b)(6)
Support IA as requested.

FUNCTION		FREQUENCY Rx	FREQUENCY Tx	CHAN	FUNCTION		FREQUENCY Rx	FREQUENCY Tx	CHAN.
Tactical	TAC 4	(b)(7)(F)		4	A/G Primary	A/G 13	(b)(7)(F)		13
Command	Command 8			8					
Mutual Aid	RED NET			14	AIR GUARD	AIR GUARD			16

PREPARED BY (RESOURCE UNIT LEADER)	APPROVED BY (PLANNING SECTION CHIEF)		
L. CROSS	J. STONE/ D. SCHULTZ (t)	10/08/2020	2100

1. BRANCH	2. DIVISION/GROUP	DIVISION ASSIGNMENT LIST
I	L/N	ICS-204

3. INCIDENT NAME	4. OPERATIONAL PERIOD
RIVERSIDE/BEACHIE CREEK	Date: 10/09/2020 0700-2000

OPERATIONS PERSONNEL

BRANCH DIRECTOR: DAVE ROBERTSON	DIVISION/GROUP SUPERVISOR:
SAFETY OFFICER: FORREST BEHM, BOB HABECK, TRAVIS MOYER (t)	AIR OPERATIONS BRANCH DIRECTOR: NORM SEALING

RESOURCES ASSIGNED THIS PERIOD

STRIKE TEAM/TASK FORCE/RESOURCE DESIGNATOR	Last Shift	LEADER	NUMBER PERSONS	DROP OFF POINT/TIME	PICK UP POINT/TIME

CONTROL OPERATIONS:

SPECIAL INSTRUCTIONS:

In the event of an emergency transport along HWY 22 contact ODOT Dispatch at 503-363-0457 for immediate clearing of roadway operations. Weyerhauser resources are available if needed. Contact Mark Allsup at (b)(6)
Support IA as requested.

FUNCTION		FREQUENCY Rx	FREQUENCY Tx	CHAN	FUNCTION		FREQUENCY Rx	FREQUENCY Tx	CHAN.
Tactical	TAC 3	(b)(7)(F)		2	A/G Primary	A/G 13	(b)(7)(F)		13
Command	Command 10			10					
Mutual Aid	RED NET			14	AIR GUARD	AIR GUARD			16

PREPARED BY (RESOURCE UNIT LEADER)	APPROVED BY (PLANNING SECTION CHIEF)	DATE	TIME
L. CROSS	J. STONE/ D. SCHULTZ (t)	10/08/2020	2000

1. BRANCH	2. DIVISION/GROUP	DIVISION ASSIGNMENT LIST ICS-204
I	OO/PP/QQ/RR	

3. INCIDENT NAME	4. OPERATIONAL PERIOD
RIVERSIDE/BEACHIE CREEK	Date: 10/9/2020 0700-2000

OPERATIONS PERSONNEL

BRANCH DIRECTOR: DAVE ROBERTSON	DIVISION/GROUP SUPERVISOR:
SAFETY OFFICER: FORREST BEHM, TRAVIS MOYER (t), MIKE STARR (t)	AIR OPERATIONS BRANCH DIRECTOR: NORM SEALING

RESOURCES ASSIGNED THIS PERIOD

STRIKE TEAM/TASK FORCE/RESOURCE DESIGNATOR	Last Shift	LEADER	NUMBER PERSONS	DROP OFF POINT/TIME	PICK UP POINT/TIME

CONTROL OPERATIONS:

SPECIAL INSTRUCTIONS:

Lionshead Fire resources will be implementing chipping operations and will perform IWI response.
Riverside/Beachie Creek Fire resources will conduct suppression/IA in coordination with Lionshead Fire line leadership.
Any injury/accident will be tracked via Riverside/Beachie Creek Fire IMT.
Contact Riverside/Beachie Creek Fire Safety if an injury/accident occurs (b)(6)
CTRs will note work on Riverside/Beachie Creek Fire and be charged accordingly.

FUNCTION		FREQUENCY Rx	FREQUENCY Tx	CHAN	FUNCTION		FREQUENCY Rx	FREQUENCY Tx	CHAN.
Tactical	TAC 5	(b)(7)(F)		5	A/G Primary	A/G 13	(b)(7)(F)		12
Command	Command 8			8					
Mutual Aid	RED NET			14	AIR GUARD	AIR GUARD			16

PREPARED BY (RESOURCE UNIT LEADER)	APPROVED BY (PLANNING SECTION CHIEF)	DATE	TIME
L. CROSS	J. STONE/ D. SCHULTZ (t)	10/08/2020	2000

1. BRANCH	2. DIVISION/GROUP	DIVISION ASSIGNMENT LIST
II	A	ICS-204

3. INCIDENT NAME	4. OPERATIONAL PERIOD
RIVERSIDE/BEACHIE CREEK	Date: 10/09/2020 0700-2000

OPERATIONS PERSONNEL

BRANCH DIRECTOR: JOE COCHRAN	DIVISION/GROUP SUPERVISOR: JEREMIAH MARSH 10/15, ANDY HAYES (t) 10/15
SAFETY OFFICER: FORREST BEHM, STEVE DAVIS, TRAVIS MOYER (t)	AIR OPERATIONS BRANCH DIRECTOR: NORM SEALING

RESOURCES ASSIGNED THIS PERIOD

STRIKE TEAM/TASK FORCE/RESOURCE DESIGNATOR		Last Shift	LEADER	NUMBER PERSONS	DROP OFF POINT/TIME	PICK UP POINT/TIME
TFLD	BC O-23	10/19	Rob Lomavatu	1	ICP / 0700	ICP / 2000
HEQB	O-303R	10/9	Todd Olson	1	ICP / 0700	ICP / 2000
HEQB	BC O-42	10/19	Doug Smith	1	ICP / 0700	ICP / 2000
HEQB	O-489R	10/22	Mike Goklish	1	ICP / 0700	ICP / 2000
ENG5	BC E-10	10/19	Brad Lamothe	4	ICP / 0700	ICP / 2000
ENG5	BC E-11	10/19	Max Forster	4	ICP / 0700	ICP / 2000
ENG5	BC E-9	10/19	Elora Van Jarrett	4	ICP / 0700	ICP / 2000
ENG5 DNR 5564	E-181B	10/9	Mack Zavala	4	ICP / 0700	ICP / 2000
ENG6 DESCHUTES UBOAT	E-227B	10/16	Christian Jckowski	3	ICP / 0700	ICP / 2000
WTS2 TIMBER TIPPER	E-224B	10/13	Chuck Litson	1	ICP / 0700	ICP / 2000
EXCA BRONSON NW	E-224R	10/18	Reece Johns	2	ICP / 0700	ICP / 2000
EXCA2 GORGE MACHINERY LLC	E-228B	10/16	Jonathan Schultz	2	ICP / 0700	ICP / 2000
EXCA2 ZEBS TREE SERVICE	E-232B	10/18	Dennis Artoff	2	ICP / 0700	ICP / 2000
EXCA OWENS FREIGHT LINE	E-252R	10/10	Brian Calhoun	2	ICP / 0700	ICP / 2000
AMBU AMBULANCE 5	E-100R	10/15	Travis Kirkgaard	2	ICP / 0700	ICP / 2000
EMPF MEDIC 17	O-433.1B	10/14	Charlie Rose	1	ICP / 0700	ICP / 2000
EMPF MEDIC 18	O-433.2B	10/14	Cole Wallace	1	ICP / 0700	ICP / 2000

CONTROL OPERATIONS:

Task:
1. Patrol and secure fire perimeter throughout the division.

Purpose:
1. Minimize fire spread onto private, Silver Falls State Park and Weyerhaeuser lands.

End State:
1. Impacts to private land are minimized.
2. Structures are secured and protected.
3. Develop turn back options for suppression repair.

SPECIAL INSTRUCTIONS:

Hwy 22 contact ODOT Dispatch at 503-363-0457 for immediate clearing of roadway operations.
Weyerhauser resources are available if needed. Contact Mark Allsup at (b)(6)
Support IA as requested.
SOFR (t) Kevin McCarthy will rove all divisions in Branch II.

FUNCTION		FREQUENCY Rx	FREQUENCY Tx	CHAN	FUNCTION		FREQUENCY Rx	FREQUENCY Tx	CHAN.
Tactical	TAC 1	(b)(7)(F)		1	A/G Primary	A/G 13	(b)(7)(F)		13
Command	Command 10			10					
Mutual Aid	RED NET			14	AIR GUARD	AIR GUARD			16

PREPARED BY (RESOURCE UNIT LEADER)	APPROVED BY (PLANNING SECTION CHIEF)	DATE	TIME
L. CROSS	J. STONE /D. SCHULTZ (t)	10/08/2020	2100

1. BRANCH	2. DIVISION/GROUP	DIVISION ASSIGNMENT LIST
II	F/H/K	ICS-204

3. INCIDENT NAME	4. OPERATIONAL PERIOD
RIVERSIDE/BEACHIE CREEK	Date: 10/09/2020 0700-2000

OPERATIONS PERSONNEL

BRANCH DIRECTOR: JOE COCHRAN

DIVISION/GROUP SUPERVISOR: ROD BJORVIK, DAX HERRERA (t)

SAFETY OFFICER: FORREST BEHM, BOB HABECK, TRAVIS MOYER (t)

AIR OPERATIONS BRANCH DIRECTOR: NORM SEALING

RESOURCES ASSIGNED THIS PERIOD

STRIKE TEAM/TASK FORCE/RESOURCE DESIGNATOR		Last Shift	LEADER	NUMBER PERSONS	DROP OFF POINT/TIME	PICK UP POINT/TIME
TFLD	BC O-09	10/19	Jeremy Sieb	1	ICP / 0700	ICP / 2000
HC2 MONASHEE	BC C-6	10/19	Ian McDonald	20	ICP / 0700	ICP / 2000
ENG4 OR-WIF	E-147B	10/14	Zach Wagner	4	ICP / 0700	ICP / 2000
ENG5	BC E-17	10/19	Mitchell Joseph	4	ICP / 0700	ICP / 2000
ENG6 ODF 7463	E-279R	10/18	Shea Swedin	3	ICP / 0700	ICP / 2000
ENG6 S&L SERVICES	E-283R	10/18	Drew Rushlow	2	ICP / 0700	ICP / 2000
EXCA2 MCNEALY EXCAVATING	E-251R	10/9	Joey Bratton	2	ICP / 0700	ICP / 2000
AMBU AMBULANCE 1	E-39B	10/14	Todd McCabe	2	ICP / 0700	ICP / 2000
EMTF MEDIC 29	O-597.11B	10/21	Jed Friedman	1	ICP / 0700	ICP / 2000
FOBS	O-605B	10/21	Ken Boucher	1	ICP / 0700	ICP / 2000

CONTROL OPERATIONS:

Task:
1. Coordinate with State and BLM land on timber resource recovery.
2. Patrol, secure and mop up containment lines in Blue Creek, Copper Creek, Hardy and Sawtell.
3. Scout for completed repair work.
4. Coordinate with Weyerhaeuser resources on operations along Raider Ridge and Trout Creek routes.

Purpose:
1. Protect values at risk.
2. Utilize repair to minimize impact on landscape.

End State:
1. Complete all mop-up and repair as necessary to leave division in patrol status.

SPECIAL INSTRUCTIONS:

Combination lock is on the Molalla River Road at DP46. Code is (b)(6) keep locked.
In the event of an emergency transport along HWY 22 contact ODOT Dispatch at 503-363-0457 for immediate clearing of roadway operations.
Weyerhauser resources are available if needed. Contact Mark Allsup at (b)(6)
Support IA as requested.
SOFR (t) Kevin McCarthy will rove all divisions in Branch II.

FUNCTION		FREQUENCY Rx	FREQUENCY Tx	CHAN	FUNCTION		FREQUENCY Rx	FREQUENCY Tx	CHAN.
Tactical	TAC 2	(b)(7)(F)		2	A/G Primary	A/G 13	(b)(7)(F)		13
Command	Command 12			12					
Mutual Aid	RED NET			14	AIR GUARD	AIR GUARD			16

PREPARED BY (RESOURCE UNIT LEADER)	APPROVED BY (PLANNING SECTION CHIEF)	DATE	TIME
L. CROSS	J. STONE/ D. SCHULTZ (t)	10/08/2020	2100

1. BRANCH	2. DIVISION/GROUP	DIVISION ASSIGNMENT LIST
II	R/W	ICS-204

3. INCIDENT NAME	4. OPERATIONAL PERIOD
RIVERSIDE/BEACHIE CREEK	Date: 10/09/2020 0700-2000

OPERATIONS PERSONNEL

BRANCH DIRECTOR: JOE COCHRAN	DIVISION/GROUP SUPERVISOR: DAN HOUSER 10/19
SAFETY OFFICER: FORREST BEHM, STEVE DAVIS, TRAVIS MOYER (t)	AIR OPERATIONS BRANCH DIRECTOR: NORM SEALING

RESOURCES ASSIGNED THIS PERIOD

STRIKE TEAM/TASK FORCE/RESOURCE DESIGNATOR		Last Shift	LEADER	NUMBER PERSONS	DROP OFF POINT/TIME	PICK UP POINT/TIME
TFLD	BC O-06	10/19	Andrew Voigt	1	ICP / 0700	ICP / 2000
TFLD	BC O-25	10/19	JJ Lum	1	ICP / 0700	ICP / 2000
HC2 FIREBIRDS	BC C-4	10/19	Nick Dolman	20	ICP / 0700	ICP / 2000
ENG5	BC E-14	10/19	Jordan Clark	4	ICP / 0700	ICP / 2000
ENG5	BC E-18	10/19	Devin Huziak	4	ICP / 0700	ICP / 2000
ENG6 INBOUND	E-230B	10/17	Kyle McCann	2	ICP / 0700	ICP / 2000
WT2 SHORT INC	E-46B	10/17	Trevor Wilde	1	ICP / 0700	ICP / 2000
AMBU AMBULANCE 4	E-200B	10/17	Jeff Checketts	2	ICP / 0700	ICP / 2000

CONTROL OPERATIONS:

Task:
1. Patrol and monitor line from Detroit Lake to Rock Creek.
2. Continue patrolling along Hwy 22 corridor, mopping up areas of heat and securing structures and identified values at risk.
3. Water bar all control lines as appropriate.
4. Repair drop points & staging areas to natural contours of the land.

Purpose:
1. To control soil erosion and protect water quality.

End State:
1. Values are protected and fire is held to minimum footprint as possible given current conditions.
2. Excess water is captured and released in a less turbulent manor, minimizing erosion and protecting water quality.

SPECIAL INSTRUCTIONS:

SOFR (t) Kevin McCarthy will rove all divisions in Branch II.
In the event of an emergency transport along Hwy 22 contact ODOT Dispatch at 503-363-0457 for immediate clearing of roadway operations.
Weyerhauser resources are available if needed. Contact Mark Alsup at (b)(6)
Resource advisors will be operating in multiple divisions. They will check in and out with DIVS each time they enter and exit that division.
* MEDIC 13 has rope capability with UTV.
Support IA as requested.

FUNCTION		FREQUENCY Rx	FREQUENCY Tx	CHAN	FUNCTION		FREQUENCY Rx	FREQUENCY Tx	CHAN.
Tactical	TAC 4	(b)(7)(F)		4	A/G Primary	A/G 13	(b)(7)(F)		13
Command	Command 10			10					
Mutual Aid	RED NET			14	AIR GUARD	AIR GUARD			16

PREPARED BY (RESOURCE UNIT LEADER)	APPROVED BY (PLANNING SECTION CHIEF)	DATE	TIME
L. CROSS	J. STONE/ D. SCHULTZ (t)	10/08/2020	2100

1. BRANCH	2. DIVISION/GROUP	DIVISION ASSIGNMENT LIST ICS-204
II	Z	

3. INCIDENT NAME	4. OPERATIONAL PERIOD
RIVERSIDE/BEACHIE CREEK	Date: 10/09/2020 0700-2000

OPERATIONS PERSONNEL

BRANCH DIRECTOR: JOE COCHRAN	DIVISION/GROUP SUPERVISOR: JIMMY HAIGH 10/19
SAFETY OFFICER: FORREST BEHM, STEVE DAVIS, TRAVIS MOYER (t)	AIR OPERATIONS BRANCH DIRECTOR: NORM SEALING

RESOURCES ASSIGNED THIS PERIOD

STRIKE TEAM/TASK FORCE/RESOURCE DESIGNATOR		Last Shift	LEADER	NUMBER PERSONS	DROP OFF POINT/TIME	PICK UP POINT/TIME
TFLD	BC O-24	10/19	Justin Penney	1	ICP / 0700	ICP / 2000
FMOD	O-609B	10/20	Chuck Barklow	2	ICP / 0700	ICP / 2000
ENG5 DNR 5563	E-179B	10/9	Ben Hood	3	ICP / 0700	ICP / 2000
ENG5 DNR 5523	E-180B	10/9	Dylan Van Pelt	4	ICP / 0700	ICP / 2000
ENG5 DNR 5549	E-182B	10/9	Matt Fisher	3	ICP / 0700	ICP / 2000
ENG6 BIG BEAR LOGGING	E-284R	10/19	Mike Hopkins	2	ICP / 0700	ICP / 2000
EMTF MEDIC 28	O-503B	10/15	Eric Cross	1	ICP / 0700	ICP / 2000

CONTROL OPERATIONS:

Task:

1. **Patrol and monitor along HWY 22 between Lyons and Gates mopping up areas of heat and securing around structures and values at risk.**

Purpose:

1. **Protect values at risk and limit further fire spread.**

End State:

1. **Values are protected, and fire is held to its current footprint.**

SPECIAL INSTRUCTIONS:

In the event of an emergency transport along HWY 22 contact ODOT Dispatch at 503-363-0457 for immediate clearing of roadway operations.
Weyerhauser resources are available if needed. Contact Mark Allsup at (b)(6)
SOFR (t) Kevin McCarthy will rove all divisions in Branch II.
Support IA as requested.

FUNCTION		FREQUENCY Rx	FREQUENCY Tx	CHAN	FUNCTION		FREQUENCY Rx	FREQUENCY Tx	CHAN.
Tactical	TAC 5	(b)(7)(F)		5	A/G Primary	A/G 13	(b)(7)(F)		13
Command	Command 10			10					
Mutual Aid	RED NET			14	AIR GUARD	AIR GUARD			16

PREPARED BY (RESOURCE UNIT LEADER)	APPROVED BY (PLANNING SECTION CHIEF)	DATE	TIME
L. CROSS	J. STONE/ D. SCHULTZ (t)	10/08/2020	2100

1. BRANCH	2. DIVISION/GROUP	DIVISION ASSIGNMENT LIST
ALL	READ	ICS-204

3. INCIDENT NAME	4. OPERATIONAL PERIOD
RIVERSIDE/BEACHIE CREEK	Date: 10/09/2020 0700-2000

OPERATIONS PERSONNEL

BRANCH DIRECTOR:	DIVISION/GROUP SUPERVISOR:
SAFETY OFFICER: FORREST BEHM, TRAVIS MOYER (t)	AIR OPERATIONS BRANCH DIRECTOR: NORM SEALING

RESOURCES ASSIGNED THIS PERIOD

STRIKE TEAM/TASK FORCE/RESOURCE DESIGNATOR		Last Shift	LEADER	NUMBER PERSONS	DROP OFF POINT/TIME	PICK UP POINT/TIME
LEAD READ (DANGER TREE ONLY)	O-535B	10/8	Darrin Neff	1	ICP / 0700	ICP / 2000
LEAD READ	O-71B	10/15	Joe Doerr	1	ICP / 0700	ICP / 2000
LEAD READ	O-393R	10/11	Martina Keil	1	ICP / 0700	ICP / 2000
REAF	O-341R	10/9	Emily Modelski	1	ICP / 0700	ICP / 2000
REAF	O-378R	10/10	Lin Kyan	1	ICP / 0700	ICP / 2000
REAF	O-285B	10/12	Peter Kauss	1	ICP / 0700	ICP / 2000
REAF	O-454B	10/10	Jared Hogansen	1	ICP / 0700	ICP / 2000
REAF	O-317B	10/15	Lexi Blanchard	1	ICP / 0700	ICP / 2000
FFT2	O-537B	10/12	Adam Murphy	1	ICP / 0700	ICP / 2000
EQPM	O-536B	10/12	Mike Howard	1	ICP / 0700	ICP / 2000
REAF	O-23B	10/15	Beverly McCarroll	1	ICP / 0700	ICP / 2000
FFT2	O-589B	10/15	Nick Mrjoian	1	ICP / 0700	ICP / 2000
REAF	O-244B	10/11	Jason Bernards	1	ICP / 0700	ICP / 2000
REAF	O-267B	10/19	Marissa Theve	1	ICP / 0700	ICP / 2000
REAF	O-377R	10/10	Rob Sanders	1	ICP / 0700	ICP / 2000
REAF	O-24B	10/21	Eric Gjonnes	1	ICP / 0700	ICP / 2000

CONTROL OPERATIONS:

Assess Line repair needs
Assess log decks on the line as well as Hwy 224
Assess road conditions and repair needs.
Review repair work as needed
Danger tree removal preparation

SPECIAL INSTRUCTIONS:

Resource Advisors will be operating in multiple divisions. They will check in & out with DIVS each time they enter and exit that division.

FUNCTION		FREQUENCY Rx	FREQUENCY Tx	CHAN	FUNCTION		FREQUENCY Rx	FREQUENCY Tx	CHAN.
See Communications Plan									

PREPARED BY (RESOURCE UNIT LEADER)	APPROVED BY (PLANNING SECTION CHIEF)	DATE	TIME
L. CROSS	J. STONE/ D. SCHULTZ (t)	10/08/2020	2100

1. BRANCH	2. DIVISION/GROUP	DIVISION ASSIGNMENT LIST
ALL	BAER BEACHIE CREEK	ICS-204

3. INCIDENT NAME	4. OPERATIONAL PERIOD
RIVERSIDE/BEACHIE CREEK	Date: 10/09/2020 0700-2000

OPERATIONS PERSONNEL

BRANCH DIRECTOR:	DIVISION/GROUP SUPERVISOR:
BRANCH SAFETY OFFICER:	AIR OPERATIONS BRANCH DIRECTOR:

RESOURCES ASSIGNED THIS PERIOD

STRIKE TEAM/TASK FORCE/RESOURCE DESIGNATOR	Last Shift	LEADER	NUMBER PERSONS	DROP OFF POINT/TIME	PICK UP POINT/TIME
BAER TEAM LEADER		Peggy Fisher	1	ICP / 0700	ICP / 2000
BAER TEAM LIASION		Zach Spears	1	ICP / 0700	ICP / 2000
HYDROLOGIST		Kacey Largent	1	ICP / 0700	ICP / 2000
HYDROLOGIST		Jamie Sheahan	1	ICP / 0700	ICP / 2000
HYDROLOGIST		Leah Tai	1	ICP / 0700	ICP / 2000
HYDROLOGIST		Kyle Wright	1	ICP / 0700	ICP / 2000
ENGINEERING LEAD		Danny Matthews	1	ICP / 0700	ICP / 2000
ENGINEERING-GEOTECH		Chris Martin	1	ICP / 0700	ICP / 2000
ENGINEERING		Justin Nettleton	1	ICP / 0700	ICP / 2000
ENGINEERING		Cody Phillips	1	ICP / 0700	ICP / 2000
RECREATION		Brandon Haraughty	1	ICP / 0700	ICP / 2000
RECREATION		Josh Weathers	1	ICP / 0700	ICP / 2000
SOILS		Brian McMullen	1	ICP / 0700	ICP / 2000

CONTROL OPERATIONS:

SPECIAL INSTRUCTIONS:

BAER Group will be working throughout the Beachie Creek Fire.
All groups will check in and out with each Division.

FUNCTION		FREQUENCY Rx	FREQUENCY Tx	CHAN	FUNCTION		FREQUENCY Rx	FREQUENCY Tx	CHAN.
See Communications Plan									

PREPARED BY (RESOURCE UNIT LEADER)	APPROVED BY (PLANNING SECTION CHIEF)	DATE	TIME
L. CROSS	J. STONE/ D. SCHULTZ (t)	10/08/2020	2000

1. BRANCH	2. DIVISION/GROUP	DIVISION ASSIGNMENT LIST
ALL	DOI BAER RIVERSIDE & BEACHIE CREEK	ICS-204

3. INCIDENT NAME	4. OPERATIONAL PERIOD
RIVERSIDE & BEACHIE CREEK	Date: 10/09/2020 0700-2000

OPERATIONS PERSONNEL

BRANCH DIRECTOR:	DIVISION/GROUP SUPERVISOR:

RESOURCES ASSIGNED THIS PERIOD

STRIKE TEAM/TASK FORCE/RESOURCE DESIGNATOR	Last Shift	LEADER	NUMBER PERSONS	DROP OFF POINT/TIME	PICK UP POINT/TIME
BAER TEAM LEADER		Ken Griggs	1	ICP / 0700	ICP / 2000
DEPUTY BAER TEAM LEADER		Jack Oeflke	1	ICP / 0700	ICP / 2000
ROADS, CULVERTS		Eric Rhodenbaugh	1	ICP / 0700	ICP / 2000
RECREATION		Tim Kramer	1	ICP / 0700	ICP / 2000
HYDROLOGY		Spencer Higginson	1	ICP / 0700	ICP / 2000
HYDROLOGY		Jenifer Puttere	1	ICP / 0700	ICP / 2000
HYDROLOGY		Andrew Griffin	1	ICP / 0700	ICP / 2000
BOTANY		Molly Boyter	1	ICP / 0700	ICP / 2000
CULTURAL RESOURCES		Dan Hall	1	ICP / 0700	ICP / 2000
ROADS		Evan Warnecke	1	ICP / 0700	ICP / 2000
ENGINEERING		Jason Bernards	1	ICP / 0700	ICP / 2000

CONTROL OPERATIONS:

SPECIAL INSTRUCTIONS:

BAER Group will be working throughout the Beachie Creek Fire.
All groups will check in and out with each Division.

FUNCTION		FREQUENCY Rx	FREQUENCY Tx	CHAN	FUNCTION		FREQUENCY Rx	FREQUENCY Tx	CHAN.
See Communications Plan									

PREPARED BY (RESOURCE UNIT LEADER)	APPROVED BY (PLANNING SECTION CHIEF)	DATE	TIME
Michelle Barry – DOI BAER	David [illegible]	10/08/2020	2100

AIR OPERATIONS SUMMARY

PREPARED BY: Norm Sealing PREPARED DATE/TIME: 10/08/20 1600

1. INCIDENT NAME:	2. OPERATIONAL PERIOD DATE: *10/09/2020*	Ready Reserve:
Riverside/Beachie Creek	Sunrise: 0720 Sunset: 1836	N223HT for IA

4. REMARKS *(Safety Notes, Hazards, Air Operations Special Equipment, TFR Coordinates, etc.):*
BE AWARE of Congested area; strong winds; topography; General Aviation aircraft
Aircraft costs to be emailed to: frank_jezierski@firenet.gov and keith.haskins@usda.gov
Correspondence to helibase should be sent to nicholas.sailer@usda.gov and austin.mcdonald@usda.gov

5. TFR
Riverside: None
Beachie Cr.: None

6. PERSONNEL	Phone	7. FREQUENCIES	AM	FM	8. FIXED-WING	# Avail / Type / Make-Model / FAA N# / Base(s)
AOBD: Norm Sealing ASGS(t): Keith Haskins	(b)(6)	Air to Air: Primary (A-53b) Secondary (A-80b)	(b)(7)(F)		Airtankers *Air Attack*	Upon request through Command Riverside through Columbia Communication Center. 360-891-5141 Beachie Cr. through Eugene Dispatch Center. 541-225-6400
ATGS: Various, through Dispatch A/C Desk		Air to Ground: Riverside (A-15r)				
HEBM: Nick Sailer HEBM(t): Austin McDonald	(b)(6)	Air to Ground: Beachie (A-54b)				
UAO Riverside: Christy Bullard		Command				
UAO Beachie Creek: Keith Haskins		National Flight Following			Iron Crown Helibase	44 56.512 x 122 45.753 1187 Victor Point Rd. NE Silverton, Oregon
		AIR Guard				
		Lionshead AM (TFR)				
		Lionshead Rotor				

9. HELICOPTERS (Use Additional Sheets as Necessary)

FAA N#	TY	MAKE MODEL	HLB	AVAIL	REMARKS	FAA N#	TY	MAKE MODEL	HLB	AVAIL	REMARKS
(b)(6)	1	Chinook	Iron Crown	0900	Snorkel (A-56r)	(b)(6)	3	AS350-B3	Iron Crown	0900	Water/ /Recon (A13r)
	2	Bell 205++	Iron Crown	0900	RAPP (A-11r)						
	3	AS350-B3	Iron Crown	0900	Recon/ /Bucket (A-8b)						

INCIDENT RADIO COMMUNICATIONS PLAN I-205	1. INCIDENT NAME	2. DATE/TIME PREPARED	3. OPERATIONAL PERIOD DATE/TIME
	RIVERSIDE	10/8/2020 1800	10/9/2020 1800

4. BASIC RADIO CHANNEL UTILIZATION

Ch #	Function	Channel Name	Assignment	RX Freq	N/W	RX Tone/NAC	TX Freq	N/W	TX Tone/NAC	Mode Analog (A) Digital (D) Mixed (M)	Remarks
1	TACTICAL	TAC 1	DIV AA/ZZ	(b)(7)(F)						A	
2	TACTICAL	TAC 2	No Assignment							A	
3	TACTICAL	TAC 3	No Assignment							A	
4	TACTICAL	TAC 4	DIV CC/FF/KK/MM							A	
5	TACTICAL	TAC 5	DIV OO/PP/QQ/RR							A	
6	TACTICAL	TAC 6	DIV UU/WW							A	
7	COMMAND	CMD 7	DIVS CC & FF							A	Located on TUMALA - LINKED
8	COMMAND	CMD 8	Mill Stage,DIV KK,MM,OO							A	Located on WHALE HEAD MT - LINKED
9	COMMAND	CMD 9	DIV AA/ZZ							A	Located on GOAT MTN - LINKED
10	COMMAND	CMD 10	DIV UU/WW							A	Located NEAR DP 78 - LINKED
11	COMMAND	CMD 11	DIVS PP,QQ,RR							A	Located on MT LOWE - LINKED
12	AIR TO GROUND	A/G PRIMARY	ALL DIVS							A	Assigned to RIVERSIDE FIRE
13	COMMAND	TUMALA	MT HOOD NF							A	Backup IWI to Columbia Cascade Dispatch
14	COMMAND	WHALE HEAD	MT HOOD NF							A	Backup IWI to Columbia Cascade Dispatch
15	TACTICAL	ODF RED NET	INTEROPERABILITY							A	ODF INTEROPERABLE
16	AIRGUARD	AIRGUARD	ALL DIVS							A	EMERGENCY AIRCRAFT CONTACT

5. Special Instructions: Call Communications on Command OR (b)(6) for Line Orders

6. **I-205 Prepared By: Communications Unit Leader** | **Name:** Mike Norman COML | **Signature:** M Norman

INCIDENT RADIO COMMUNICATIONS PLAN I-205	1. INCIDENT NAME	2. DATE/TIME PREPARED	3. OPERATIONAL PERIOD DATE/TIME
	BEACHIE CREEK	10/8/2020 1900	10/9/2020 1800

4. BASIC RADIO CHANNEL UTILIZATION

Ch #	Function	Channel Name	Assignment	RX Freq	N/W	RX Tone/NAC	TX Freq	N/W	TX Tone/NAC	Mode Analog (A) Digital (D) Mixed (M)	Remarks
1	TACTICAL	TAC 1	DIV A	(b)(7)(F)						A	
2	TACTICAL	TAC 2	DIV F/H/K							A	
3	TACTICAL	TAC 3	DIV L/N							A	
4	TACTICAL	TAC 4	DIV R/W							A	
5	TACTICAL	TAC 5	DIV Z							A	
6	TACTICAL	TAC 6	NOT ASSIGNED							A	
7	TACTICAL	STRC TAC								A	STATE FIRE NET
8	COMMAND	COMMAND 8	NOT IN SERVICE							A	Located on STONEY RIDGE - LINKED
9	COMMAND	COMMAND 9								A	Located on HALLS RIDGE - LINKED
10	COMMAND	COMMAND 10								A	Located on SWEET SPRINGS MTN - LINKED
11	COMMAND	COMMAND 11								A	Located on RAIDER RIDGE - LINKED
12	COMMAND	COMMAND 12	DIV F/H/K							A	Located on HIGH HILL - LINKED
13	AIR TO GROUND	A/G PRIMARY	BEACHIE CREEK							A	BEACHIE PRIMARY AND MEDICAL A/G
14	TACTICAL	ODF REDNET	INTEROPERABILITY							A	ODF INTEROPABLE
15	AIR TO GROUND	VMED 28	BEACHIE CREEK							A	UNASSIGNED
16	AIRGUARD	AIR GUARD								A	EMERGENCY AIRCRAFT CONTACT

5. Special Instructions: Call Communications on Command OR (b)(6) for Line Orders

6. **I-205 Prepared By: Communications Unit Leader** **Name:** **Mike Norman COML** **Signature:** M Norman

INCIDENT RADIO COMMUNICATIONS PLAN I-205	1. INCIDENT NAME	2. DATE/TIME PREPARED	3. OPERATIONAL PERIOD DATE/TIME
	BEACHIE IA	10-8-20 1600	10-9-20 / 1800 DAY SHIFT

4. BASIC RADIO CHANNEL UTILIZATION

Ch #	Function	Channel Name	Assignment	RX Freq	N/W	RX Tone/NAC	TX Freq	N/W	TX Tone/NAC	Mode Analog (A) Digital (D) Mixed (M)	Remarks
1	Tactical	TAC 1	PROJ MDL	(b)(7)(F)						A	WILLAMETTE NF TAC
2	Tactical	TAC 2	ODF RED NET							A	ODF TAC
3	COMMAND	COMMAND	WIF COFFIN MTN							A	WIR RPTR 8 MI SE OF DETROIT
4	COMMAND	COMMAND	WIF COUGAR							A	WIF RPTR 19 MI NE OF SWEET HOME
5	COMMAND	COMMAND	WIF HUSS RIDGE							A	WIF RPTR 27 MI EAST OF SWEET HOME
6	COMMAND	COMMAND	ODF SCT							A	ODF RPTR 6 MI WEST OF SWEET HOME
7	COMMAND	COMMAND	ODF COUGAR							A	ODF RPTR 19 MI NE OF SWEET HOME
8	COMMAND	COMMAND	NOT INSTALLED							A	OUT OF SERVICE
9	COMMAND	COMMAND	BEACHIE CMD 9							A	HALLS RIDGE - LINKED
10	COMMAND	COMMAND	BEACHIE CMD 10							A	SWEET SPRING MT - LINKED
11	COMMAND	COMMAND	BEACHIE CMD 11							A	RAIDER RIDGE - LINKED
12	COMMAND	COMMAND	BEACHIE CMD 12							A	HIGH HILL - LINKED
13	AIR TO GROUND	PRIMARY	A/G PRIMARY							A	BEACHIE A/G
14											
15	AIR TO GROUND	VMED 28	MEDICAL EVAC							A	MEDICAL EVACUATION A/G
16	AIR GUARD	AIR GUARD								A	EMERGENCY AIRCRAFT CONTACT

5. Special Instructions: FOR LINE ORDERS.....CALL COMMUNICATIONS ON COMMAND OR (b)(6)

6. I-205 Prepared By: Communications Unit Leader	Name: COML M. NORMAN	Signature: M Norman

21

Riverside/Beachie Creek Fire Safety Message:

"A minute focused on safety can last a lifetime..."

Operations October 9, 2020



Overhead Hazards – Snags AND green trees!?

- We say Look Up, Look Down, Look Around for many reasons. Stay alert for unstable timber – dead or green.
- Snags resulting from old damaging events like wind and fire, freshly burned areas with unstable trees, & naturally occurring standing dead hazards.
- Green trees can also present hazards, so sharpen your search image when assessing potential risk.
- Trees in this area have shallow roots and drought conditions and low soil moisture causes the soil to loosen around them. It doesn't take much wind (if any) to tip very large trees.
- Recognize, mark, avoid or mitigate, and share known hazards trees. Get appropriate tools for mitigating aerial hazards: qualified sawyers are certainly one tool, but consider heavy equipment whenever possible. Flagging and avoiding the area can be both a short term and longer-term solution, when feasible.
- Watch the wind: High winds are excepted for the next three shifts gust up to 30 mph starting Friday afternoon 10/9/20 thru 10/11/20.
  - In coming rain will also increase the chance for soil moistures to rise and loosen tree roots and rocks on steep slopes.
  - Overhead hazards aren't just on the fireline – watch for them in parking areas, camp locations, and along roads.

Things change – have you updated your assessment of your area lately?

Have a safe day from your safety team!
Forrest Behm/Travis Moyer(t)

Signature: T. Moyer SOF2+

Riverside Fire & Beachie Creek Fire
Virtual Timekeeping Finance Message

PLEASE CONTINUE TO COMMUNICATE WITH FINANCE VIA THE ORIGINAL FIRE YOU WERE ORDER FOR

Fire Name: Riverside Fire	**Fire Name:** Beachie Creek Fire
Fire Number: OR-MHF-000859	**Fire Number:** OR-WIF-200299
Accounting Code: (b)(4)	**Accounting Code:** (b)(4)
Finance Email: 2020.riverside.finance@firenet.gov	**Finance Email:** 2020.beachiecreek.finance@firenet.gov
Finance Phone #: (b)(6)	**Finance Phone #:** ((b)(6)

Please submit your documentation using the QR code or email addresses below:

Note: Email subject line must include one of the following: CTR, Time, or Shift Ticket

Fire Name: Riverside Fire	**Fire Name:** Beachie Creek Fire
Finance Email: 2020.riverside.finance@firenet.gov	**Finance Email:** 2020.beachiecreek.finance@firenet.gov

Human Resource Message

Riverside and Beachie Creek Fires
Oct 9, 2020

Mutual Respect

Each of us has a responsibility to behave in a manner that ensures a harassment-free work environment. This is accomplished when we treat others with dignity and respect.

This type of responsible behavior supports a positive work environment and is considered appropriate behavior.

Inappropriate behavior is <u>any</u> behavior that is counter-productive to getting work done. Inappropriate behavior is divisive, disruptive and damaging to teamwork.

Appropriate behavior builds relationships.

Remember – YOU make the difference!

Stew Souders
Human Resource Specialist
(b)(6)

<u>Thought for the Day</u>:

"I speak to everyone in the same way, whether he is the garbage man or the president of the university." — Albert Einstein

---

Incident information on the web – https://inciweb.nwcg.gov/incident/7174/ & https://inciweb.nwcg.gov/incident/7001/

Beachie Creek and Riverside Fires Information

Riverside InciWeb

https://inciweb.nwcg.gov/incident/7174/

Beachie Creek InciWeb

https://inc iweb.nwcg.gov/incident/7001/

Riverside Facebook

https://www.facebook.com/RiversideFireInfo

Beachie Creek Facebook

https://www.facebook.com/BeachieCreekFire2020

Public Information Line

Beachie Creek: 541 – 583 – 0526
Riverside: 509 – 228 - 7805

Riverside/Beachie Creek Fire Demob Instructions

Follow these steps in the order below:

☐ 1. Email crew **time** and **equipment** shift tickets to
2020.riverside.finance@firenet.gov for Riverside resources
or
2020.beachiecreek.finance@firenet.gov for Beachie Cr resources

☐ 2. Inspections are only required for contractors that have damage and want to make a claim. The inspection is optional for agency resources. Inspections are available at Mill Staging (760 Hwy 224; Estacada) or Beachie Creek ICP (4000 Lancaster N.E.; Salem). If you get an inspection, **Scan the QR code** at the time of inspection.

☐ 3. **Weed wash** is required for all vehicles and equipment that has been within any Division. Weed wash stations are located at Mill Staging (760 Hwy 224; Estacada) and Beachie Creek ICP (4000 Lancaster N.E.; Salem). Please work with Weed Wash Technicians to Scan QR code and make the process as efficient as possible.

☐ 4. Return any items you checked out from **Supply** and/or **Communications.**

☐ 5. Email any evaluations or training documentation to:
2020.riverside.dmob@firenet.gov

☐ 6. **Finance** : Proceed to the appropriate Finance table (Personnel or Equipment) in Building 7. Press the doorbell on the table. A finance person will come to assist you.

☐ 7. **DMOB Unit – FINAL STEP: Call** (b)(6) to confirm your time of departure and your estimated time of arrival home. You are not completely demobed until you make this call.

RIVERSIDE FIRE TENTATIVE DEMOB LIST

10/9/2020

CREWS			
C-40	0745	(HC2)	HC2 LAVA RIVER
EQUIPMENT			
E-30	0900	(ENG6)	ENG6 WEST COAST WILDLAND
OVERHEAD			
O-352	0600	(COMP)	KATHLEEN KNUTH
O-376	0945	(IMSA)	SANDRA BOUDROU
O-385	0945	(TFLD)	SAMI SCHINNELL
O-292	1000	(THSP)	PATRICK HEIER
O-463	1730	(PIO1)	EMILY CHUDEK
O-341	1900	(READ)	EMILY MODELSKI

10/10/2020

CREWS			
C-44	0730	(CC)	COLUMBIA BASIN JOB CORPS
C-43	0815	(CC)	NW-MHF TLJC #2
EQUIPMENT			
E-251	0820	(EXCA)	T2 – MCNEALY EXCAVATING INC
OVERHEAD			
O-303	0830	(HEQB)	TODD OLSON
O-343	0850	(READ)	SHAWNEE HINMAN
O-351	0910	(READ)	JUDY SUING
O-381	0920	(THSP)	BILL GONZALEZ
O-384	0940	(TFLD)	SHAUN MULLINS
O-377	1900	(REAF)	ROB SANDERS

10/11/2020

EQUIPMENT			
E-96	0810	(TRLR)	TRLR WESTERN WILDFIRE LLC
E-252	0840	(EXCA)	EXCAVATOR T2 - OWENS
OVERHEAD			
O-389	0910	(RCDM)	SHARON HERNANDEZ
O-391	0920	(TFLD)	JASON MONTEITH
O-394	0930	(RADO)	CINDE DONOGHUE
O-396	0940	(DOCL)	JOEY KOSIOROWSKI
O-408	0950	(GISS)	RUSS SLATTON
O-400	1800	(SITL)	BEN KENDALL

10/12/2020

EQUIPMENT			
E-114	0800	(ENG3)	SCHOLL FIRE
E-250	0800	(EXCA)	1-A CONSTRUCTION & FIRE LLC
E-1	0830	(AMBU)	AMBU1 AMR ALS
OVERHEAD			
O-430	0800	(FFT2)	MAKENSIE FORSYTH
O-420	0800	(HRAP)	GUY HAKANSON
O-431	0800	(FFT2)	WILLIAM HENDERSON
O-393	0800	(READ)	MARTINA KEIL

BEACHIE CREEK FIRE TENTATIVE DEMOB LIST

10/9/2020

EQUIPMENT

E-169	0730	(ENG6)	ENG6 COHO FORESTRY
E-75	0745	(ENGB)	ENG6 FIRST STRIKE

OVERHEAD

O-366	0730	(IMET)	STEVE BODNAR
O-440	0800	(SEC2)	JAMES WILDS
O-527	0815	(THSP)	SARAHI FELIX
O-533	0830	(FFT2)	KAITLYN BENEDEK
O-529	0830	(THSP)	ALAN PERRY
O-531	0915	(CRWB)	MICHAEL WAUGH

10/10/2020

EQUIPMENT

E-179	0730	(ENG5)	ENG5 DNR 5563
E-180	0740	(ENG5)	ENG5 DNR 5523
E-181	0750	(ENG5)	ENG5 DNR 5564
E-182	0800	(ENG5)	ENG5 DNR 5549

OVERHEAD

O-427	1900	(EQTR)	TERRIELYNN MONDOR

10/11/2020

EQUIPMENT

E-158	0730	(MEC)	MCCARLEY REPAIR MECHANIC

OVERHEAD

O-454	0740	(REAF)	JERED HOGANSEN
O-520	0750	(PIO2)	HOMAN HAMEDANIZADEH
O-545	0800	(THSP)	ED GRAMBUSCH

10/12/2020

OVERHEAD

O-244	0800	(REAF)	JASON BERNARDS
O-285	0800	(REAF)	PETER KAUSS
O-550	0800	(IMSM)	MARY ANDERSON

UNIT LOG	1. Incident Name Riverside/Beachie Creek Fire	2. Date Prepared	3. Time Prepared
4. Unit Name/Designators	5. Unit Leader (Name and Position)		6. Operational Period

7. Roster of Assigned Personnel

Name	ICS Position	Home Base

8. Activity Log

Time	Major Events

9. Prepared by (Name and Position)

Masks will be required when operating inside a building- exceptions being:

1) One person is alone, and will apply a facial covering upon public/ co-worker entry in to the area.

2) While engaging in eating and drinking.

3) Face masks can be temporarily removed while speaking in a group setting.

Open area/ outdoors- masks are not required when social distancing of a minimum of 6' can be achieved.

***EXCEPTION*- DURING BRIEFINGS, MASKS WILL BE REQUIRED BY ALL INDIVIDUALS IN ATTENDANCE EXCEPT FOR THE PRESENTER.**

Thank you for adhering to the CDC and State of Oregon Executive Orders 8/13/2020 regarding face mask usage and social distancing guidelines.

WILDLAND FIRE COVID-19 SCREENING TOOL

Today or in the past 24 hours, have you had any of the following symptoms[1]?

Symptom
Cough more than expected?
Shortness of breath or difficulty breathing?
Fever?
Chills?
Muscle pain outside your normal for firefighting?
Sore throat?
New loss of taste or smell?
** Take temperature with no-touch thermometer, if available **

Instructions for Screening

Item	What to Do
If resource has a cough that is more than expected, shortness of breath or difficulty breathing, or any other symptoms listed.	DO NOT MOBILIZE
At Entries: Consider adequate number of personnel needed for screening. Although medical personnel are ideal, screeners do not have to be medically trained. If resource has cough, shortness of breath or difficulty breathing, or any other listed symptoms including fever (over 100.4) at entry.	DO NOT ANNOUNCE Ask individual to step aside and follow the steps below.

Steps to follow
Escort symptomatic individual to isolation area.
Isolation support personnel should begin documentation.
Have symptomatic individual contact Supervisor for further direction.
Notify public health officials.
Have individual transported as appropriate.
Protect and secure any collected Personal Identifiable Information (PII) or Personal Health Information (PHI).

Link to the Northwest GACC Wildland Fire Response Plan COVID-19 Pandemic

[1] Symptoms of Coronavirus
https://www.cdc.gov/coronavirus/2019-ncov/symptoms-testing/symptoms.html

Beachie – Riverside Fire

Incident Within an Incident (IWI)

Field Day Shift IWI

Urgent medical emergency (Yellow or Red) establish an IC for the IWI and follow the Medical Incident Report (MIR) and contact the incident Communications on command.

During the Night Camp - ICP IWI

Urgent medical emergency – call 911 and seek immediate medical care. Follow up as soon as possible with a phone call to Safety 9(b)(6)

Non-emergency medical – go to medical building and call number on door, EMT will respond.

During the Day Camp – ICP IWI

Send someone to medical – Yellow Building #62 near the showers or call Communications (b)(6) to initiate a medical response.

MEDICAL PLAN (ICS 206 WF)

1. Incident/Project Name	2. Operational Period
Riverside and Beachie Creek Fires	Date/Time **10-09-2020 07:00 – 20:00**

3. Ambulance Services

Name	Complete Address	Phone& EMS Frequency	Advanced Life Support (ALS) Yes	No
American Medical Response	12438 SE Capps RD, Clackamas, OR	911	X	
Canby Fire District	221 S Pine ST, Canby, OR	911	X	
Lyons Ambulance	11147 Main St, Lyons, OR	911	X	
Molalla Rural	320 N Molalla, OR	911	X	

4. Air Ambulance Services

Name	Phone	Type of Aircraft & Capability
Life Flight	911 / 1-800-232-0911	Rotor
Short Haul Ship	Eugene or Columbia Dispatch	Agency short haul ship shared by multiple incidents

5. Hospitals

Name Complete Address	GPS Datum – WGS 84 DD° MM.MMM' N - Lat DD° MM.MMM' W - Long		Travel Time from ICP Air	Ground	Phone	Helipad Yes	No	Level of Care Facility
Legacy Emanuel Medical 2801 N Gantenbein Ave, Portland, OR	Lat	45 32.643	30 Minutes	95+ Minutes	503-413-1163	X		Level I Trauma Burn Center
	Long	121 40.2624						
Oregon Health Science University Hospital 3181 SW Sam Jackson Park Portland, Or	Lat	45 29.996	30 Minutes	95+ Minutes	503-814-8260	X		Trauma Level I
	Long	122 41.127						
	Long	121 40.2624						
Salem Health Hospital 890 Oak Street, Silverton, OR	Lat	44 55.57	15 Minutes	35 Minutes	503-814-1300	X		Trauma Level II
	Long	123 02.01						
Providence Willamette Falls Medical Center 1500 Division St. Oregon City, OR	Lat	45 21.381	20 Minutes	120 Minutes	503-657-6742	X		Trauma Level IV
	Long	122 35.188						
Santiam Hospital 1401 N 10th Ave Stayton, OR	Lat	44 48.245	20 Minutes	35 Minutes	503-769-9256	X		Trauma Level IV
	Long	122 40.31						

6. Division | Branch | Group	Area Location Capability	
Fire ICP	EMS Responders	Zeb Watts MEDL EMTF, Steve Engle MEDL Health Liaison EMPF
	Equipment Available	ALS & BLS Equipment, Call 911 for medical emergency
Medical Unit	EMS Responders	Mike Smith IMS EMT
	Equipment Available	BLS Equipment, Call 911 for medical emergency
Health Liaison Fire ICP	EMS Responders	Bill Gonzalez EMP-F Steve Engle EMP-F MEDL
	Equipment Available	ALS Equipment

Branch I

DIV AA / ZZ		
	EMS Responders & Capability	Ambo 9 Chandler EMPF
	Equipment Available on Scene	ALS Equipment
	Medical Emergency Channel	Command
	ETA for Ambulance to Scene	All Time are Approximate
	Air:	10 Minutes
	Ground:	60 Minutes
	Approved Heli Spot	None
	Lat	
	Long	

MEDICAL PLAN (ICS 206 WF)

DIV UU / WW	**EMS Responders & Capability**	Medic 27 B Jorgensen EMPF Medic 1 B. Estes EMPF
	Equipment Available on Scene	ALS Equipment
	Medical Emergency Channel	Command
	ETA for Ambulance to Scene	All Time are Approximate
	Air:	30 Minutes
	Ground:	95 Minutes
	Approved Heli Spot	None
	Lat	
	Long	

DIV CC / FF / KK MM / OO PP / QQ / RR	**EMS Responders & Capability**	Ambo 10 T. Howard EMPF Medic 12 S. Mann EMTF Ambo 20 T. Richards EMTF Medic 26 B. Harris EMTF		
	Equipment Available on Scene	BLS ALS Equipment		
	Medical Emergency Channel	Command		
	ETA for Ambulance to Scene	All Time are Approximate		
	Air:	10 Minutes		
	Ground:	120 minutes		
	Approved Heli Spot	H-50	H-52	H-60
	LAT	45 7.688	45 7.19	45 4.67
	LONG	122 2.00	122 1.08	122 3.437

Branch II

DIV F / H / K	**EMS Responders & Capability**	Ambo 1 T. McCabe EMPF Medic 29 J. Friedman EMPF
	Equipment Available on Scene	ALS Equipment
	Medical Emergency Channel	Command
	ETA for Ambulance to Scene	All Time are Approximate
	Air:	10 Minutes
	Ground:	60 Minutes
	Approved Heli Spot	None
	Lat	
	Long	

DIV A	**EMS Responders & Capability**	Ambo 5 Kirkgaard Medic 17 C. Rose EMPF Medic 18 C. Wallace EMTF	
	Equipment Available on Scene	ALS BLS Equipment	
	Medical Emergency Channel	Command	
	ETA for Ambulance to Scene	All Time are Approximate	
	Air:	10 Minutes	
	Ground:	95 Minutes	
	Approved Heli Spot	H-40	H-45
	Lat	45 12.38	45 13.43
	Long	122 6.62	122 0.812

DIV Z	**EMS Responders & Capability**	Medic 28 E. Cross EMTF
	Equipment Available on Scene	BLS Equipment
	Medical Emergency Channel	Command
	ETA for Ambulance to Scene	All Time are Approximate
	Air:	10 Minutes
	Ground:	120 Minutes
	Approved Heli Spot	None
	Lat	
	Long	

MEDICAL PLAN (ICS 206 WF)

DIV R / W		
	EMS Responders & Capability	Ambo 4 M. Freeborn EMPF Medic 13 J. Aldrich EMPF
	Equipment Available on Scene	ALS BLS Equipment
	Medical Emergency Channel	Command
	ETA for Ambulance to Scene	All Time are Approximate
	Air:	10 Minutes
	Ground:	120 Minutes
	Approved Heli Spot	None
	Lat	
	Long	

Roving MEDL			
	EMS Responders & Capability	Zeb Watts EMTF (b)(6)	Steve Engle EMPF 3 (b)(6)
	Equipment Available on Scene	BLS Equipment	ALS Equipment

7.Prepared By (Medical Unit Leader)	8.Date/Time	9.Approved By (Safety Officer)	10.Date/Time
Steven Engle MEDL T	10-08-2020	T. Moyer SOFZT	**10-08-17:00**

In case of an urgent medical emergency (Yellow or Red), Establish an IC for the IWI and follow your Medical Incident Report and contact Riverside and Beachie Creek Fires Communications on Command. Daily-Establish your PACE (Primary, Alternative, Contingency, Emergency) model for medical emergency extraction.

MEDICAL PLAN (ICS 206 WF)

Controlled Unclassified Information//Basic

Medical Incident Report

FOR A NON-EMERGENCY INCIDENT, WORK THROUGH CHAIN OF COMMAND TO REPORT AND TRANSPORT INJURED PERSONNEL AS NECESSARY.

FOR A MEDICAL EMERGENCY: IDENTIFY ON SCENE INCIDENT COMMANDER BY NAME AND POSITION AND ANNOUNCE "MEDICAL EMERGENCY" TO INITIATE RESPONSE FROM IMT COMMUNICATIONS/DISPATCH.

Use the following items to communicate situation to communications/dispatch.

1. CONTACT COMMUNICATIONS / DISPATCH (Verify correct frequency prior to starting report)
Ex: "Communications, Div. Alpha. Stand-by for Emergency Traffic."

2. INCIDENT STATUS: *Provide incident summary (including number of patients) and command structure.*
Ex: "Communications, I have a Red priority patient, unconscious, struck by a falling tree. Requesting air ambulance to Forest Road 1 at (Lat./Long.) This will be the Trout Meadow Medical, IC is TFLD Jones. EMT Smith is providing medical care."

Severity of Emergency / Transport Priority	☐ **RED / PRIORITY 1 Life or limb threatening injury or illness. Evacuation need is IMMEDIATE** *Ex: Unconscious, difficulty breathing, bleeding severely, 2° – 3° burns more than 4 palm sizes, heat stroke, disoriented.* ☐ **YELLOW / PRIORITY 2 Serious Injury or illness. Evacuation may be DELAYED if necessary.** *Ex: Significant trauma, unable to walk, 2° – 3° burns not more than 1-3 palm sizes.* ☐ **GREEN / PRIORITY 3 Minor Injury or illness. Non-Emergency transport** *Ex: Sprains, strains, minor heat-related illness.*	
Nature of Injury or Illness & Mechanism of Injury		*Brief Summary of Injury or Illness (Ex: Unconscious, Struck by Falling Tree)*
Transport Request		*Air Ambulance / Short Haul/Hoist Ground Ambulance / Other*
Patient Location		*Descriptive Location & Lat. / Long. (WGS84)*
Incident Name		*Geographic Name + "Medical" (Ex: Trout Meadow Medical)*
On-Scene Incident Commander		*Name of on-scene IC of Incident within an Incident (Ex: TFLD Jones)*
Patient Care		*Name of Care Provider (Ex: EMT Smith)*

3. INITIAL PATIENT ASSESSMENT: *Complete this section for each patient as applicable (start with the most severe patient)*

Patient Assessment: See IRPG page 106

Treatment:

4. TRANSPORT PLAN:

Evacuation Location (*if different*): (*Descriptive Location (drop point, intersection, etc.) or Lat. / Long.*) Patient's ETA to Evacuation Location:

Helispot / Extraction Site Size and Hazards:

5. ADDITIONAL RESOURCES / EQUIPMENT NEEDS:

Example: Paramedic/EMT, Crews, Immobilization Devices, AED, Oxygen, Trauma Bag, IV/Fluid(s), Splints, Rope rescue, Wheeled litter, HAZMAT, Extrication

6. COMMUNICATIONS: Identify State Air/Ground EMS Frequencies and Hospital Contacts as applicable

Function	Channel Name/Number	Receive (RX)	Tone/NAC *	Transmit (TX)	Tone/NAC *
COMMAND					
AIR-TO-GRND					
TACTICAL					

7. CONTINGENCY: ***Considerations:*** ***If primary options fail, what actions can be implemented in conjunction with primary evacuation method? Be thinking ahead.***

8. ADDITIONAL INFORMATION: *Updates/Changes, etc.*

REMEMBER: Confirm ETA's of resources ordered. Act according to your level of training. Be Alert. Keep Calm. Think Clearly. Act Decisively.

Riverside and Beachie Creek Fires

INCIDENT ACTION PLAN

October 10, 2020

Day Operational Period: 0700-2000

Riverside	Beachie Creek
OR-MHF-000859	OR-WIF-200299
(b)(4)	
NKP2	NFN5

Remote Check-In

Daily COVID-19 Screening

Livestream Briefing

Current Maps & Suppression Repair Plan/Maps

NORTHWEST INCIDENT MANAGEMENT TEAM NW 8

IAP (Password Protected)

FIRE INFORMATION

Riverside Phone: (509) 228- 7805

Beachie Creek Phone: (541) 583- 0526

INCIDENT OBJECTIVES (ICS 202)

1. Incident Name:	2. Operational Period: DAY	
RIVERSIDE and BEACHIE CREEK	Date/Time From: 10/10/2020 0700 SAT	Date/Time To: 10/10/2020 2000 SAT

3. Objective(s):

Leaders Intent
Success is defined as achieving objectives with the least firefighter exposure necessary. Effectively implement a value-driven strategy that utilizes a mix of tactics, i.e. direct, indirect, point-protection and confinement, when and where the probability of success is high. Adhere to the core values of Duty, Respect and Integrity.

Incident Objectives

- Ensure all actions reflect a commitment to firefighter, first responder and public safety through the development of tactical operations that are commensurate with values at risk and have a high probability of success.
- Take appropriate actions to limit the size and duration of the incident to minimize smoke impacts on local communities.
- Use appropriate strategies to minimize impacts of high intensity fire to important natural resource values and other important natural resources.
- Minimize damage to structures, private property, infrastructure, and private forest resources.
- Identify suppression repair needs where containment has been reached and implement actions to address needs per agency specific standards.
- Effectively manage incident costs through the selection and implementation of strategies and tactics that have a high probability of success in meeting objectives.
- Maintain or enhance relationships with, and provide timely and accurate information to cooperating agencies, stakeholders, property owners, public and media on the fire status and incident activities.
- Coordinate with local agencies and support initial attack as requested.
- Employ and enforce recognized Best Management Practices to minimize the spread of COVID and look for ways to enhance COVID mitigation measures.
- Create and maintain a work environment in which people are treated with respect and dignity.

4. Operational Period Command Emphasis:

- Be sensitive to, and minimize, the impacts of your presence in communities, neighborhoods and to individuals affected by the incident.
- Resources will maintain a "module of one" separation. Masks will be worn in meetings and briefings, and when interacting in close proximity (less than 6 feet) with individuals.
- Engage the host agencies and resource advisors to effectively protect values and minimize impacts.
- Work to improve mapping to support development of specific repair efforts.
- Support BAER and ESR planning efforts.

General Situational Awareness:

See attached Safety Message and COVID information.

5. Site Safety Plan Required? Yes ☐ No ☒
Approved Site Safety Plan(s) Located at:

6. Incident Action Plan (the items checked below are included in this Incident Action Plan):

☒ ICS 202	☐ ICS 207	Other Attachments:
☒ ICS 203	☐ ICS 208	☒ SAFETY MESSAGE/COVID INFO
☒ ICS 204	☒ ICS 220	☒ FINANCE/UNIT LOG
☒ ICS 205	☐ Map/Chart	☒ LOGISTICS/ FIRE BEHAVIOR
☐ ICS 205A	☐ Weather Forecast/Tides/Currents	☒ HUMAN RESOURCES
☒ ICS 206		

7. Prepared by: J. STONE / D. SCHULTZ	Position/Title: PSC2/ PSC2(t)	Signature: David Schultz
8. Approved by Incident Commander:	Name: KEVIN STOCK	Signature: Kevin Stock
ICS 202	**IAP Page**	Date/Time: 10/09/2020 1900

FINAL

ORGANIZATION ASSIGNMENT LIST (ICS 203)

1. Incident Name:	2. Operational Period: DAY	
RIVERSIDE and BEACHIE CREEK	Date/Time From: 10/10/2020 0700 SAT	Date/Time To: 10/10/2020 2000 SAT

3. Incident Commander(s) and Command Staff:	
IC/UC	KEVIN STOCK
DEPUTY	TIM KEITH
SAFETY OFFICER	FORREST BEHM, TRAVIS MOYER (T)
INFO	PAM SICHTING
LIAISON OFFICER	STEPHEN BOWEN ROBERT MITSUYASU (T)

4. Agency/Organization Representative(s):	
Agency/Organization	**Name**
USFS RIVERSIDE/ BEACHIE CR AA	DAVE WARNACK
USFS RIVERSIDE	STEFANI SPENCER
USFS BEACHIE CREEK AREP	BRANDON HOUCK
BRITISH COLUMBIA AREP	KIM JANOWSKY, ROB BARDOSSY STEVE MATHLASHEWSKI
BUREAU OF LAND MANAGEMENT	JOHN HUSTON
ODF AA	MIKE CAFFERATA
BAER - RIVERSIDE	TODD REINWALD
BAER- BEACHIE	ZACK SPEARS

5. Planning Section:	
CHIEF	JAMES STONE DAVID SCHULTZ (T)
RESOURCES UNIT	LILLIAN CROSS (T)
SITUATION UNIT	DALE PUTMAN BEN KENDALL (T)
DMOB	FRANK DAVIS
FBAN	SCOTT MCDONALD
IMET	STEVE BODNAR
HUMAN RESOURES	STEW SOUDERS
GIS SPECIALIST	RACHEL ARMSTRONG, KYLE TOWERS RUSSEL SLATTON, JACQUILINE CUPPLES (T)
ITSS	PAUL DZIALOWY, ANDREA CARPENTER
DOCL	JOEY KOSIOROWSKI

6. Logistics Section:	
CHIEF	KENT KOELLER, VICKI RAMMING
SUPPLY UNIT	MARV LANG
FACILITIES UNIT	ROB RAWLINGS, MAXINE KLINE
GROUND SUPPORT UNIT	JOHN GASCHE, DALE SMITH (T)
COMMUNICATION	MIKE NORMAN
MEDICAL UNIT	ZEB WATTS, STEVEN ENGLE (T)
SECURITY UNIT	JIM MURRAY, FRED PERL
FOOD UNIT	LAURA MILLER

7. Operations Section:		
DAY OPS SECTION CHIEF	MARK RAPP	
PLANNING OPS	TIM PRATT	
OPS SECTION CHIEF		
STAGING AREA		
Branch	**I**	
BRANCH DIRECTOR	DAVE ROBERTSON	
DIVISION/GROUP	AA/ZZ	JAMES PURSWELL
DIVISION/GROUP	UU/WW	HEIDI SPRENGER (T)
DIVISION/GROUP	CC/FF/KK/MM	CASON MCCAIN
DIVISION/GROUP	OO/PP/QQ/RR	UNSTAFFED
DIVISION/GROUP	L/N	UNSTAFFED
Branch	**II**	
BRANCH DIRECTOR	JOE COCHRAN	
DIVISION/GROUP	A	JEREMIAH MARSH ANDREW HAYES (T)
DIVISION/GROUP	F/H/K	ROD BJORVIK DAX HERRERA (T)
DIVISION/GROUP	R/W/Z	RALPH SWEENEY
Branch	**GROUPS**	
DIVISION/GROUP	USFS BAER	PEGGY FISHER
DIVISION/GROUP	DOI BAER	KEN GRIGGS
DIVISION/GROUP	READ/REAFS	MARTINA KEIL, DARIN NEFF, JOE DOERR

7b. Air Operations Branch:	
AIR OPS BRANCH DIRECTOR	NORM SEALING

8. Finance/Administration Section:	
CHIEF	SIRENA FUGITT (VIRTUAL) SAVANHA BECHDOLT (T)
TIME UNIT	CONNIE MORT
COMPENSATION UNIT	MICHAEL KELLY
COST UNIT	FRANK JEZIERSKI
ICPI	MICHAEL P SIMMONS

9. Prepared By:	Name: L. CROSS	Position/Title: RESL	Signature:
ICS 203	IAP Page	Date/Time: 10/09/2020 2000	

FINAL

Beachie Creek/Riverside
Fire Weather Forecast

FORECAST NO:	**36**	**Incident Meteorologist:**	**Jon Bonk**
PREDICTION FOR:	**Saturday**		
SHIFT DATE:	**Oct 10, 2020**		
ISSUED:	**1900 hrs, Oct 9, 2020**		
UNIT:	**Willamette NF/BLM/ODF/ Mt Hood National Forest**	**Please call, text, or email obs to:**	(b)(6) **jon.bonk@noaa.gov**

... Many weather hazards affecting your safety today...

DISCUSSION: A passing cold front brings early morning rain turning to showers by mid-morning with snow levels dropping to the higher elevations by afternoon. Moderate to heavy rain from last night may have created minor debris flows. Same debris flow threat remains as showers intensify this afternoon. Low clouds may block air support for ground resources. Additionally, gusty winds could push over weakened trees. Winds will be from the southwest with the front, from west behind the front, and from erratic directions with stronger showers. Also for today, there is a minimal thunderstorm threat. **Bottom line: remain extra aware of your surroundings today!** Rain amounts ending Sunday morning could reach 1.00 to 1.50 inches.

TODAY:

Weather: Rain turning to showers mid-morning. A 20% chance of a thunderstorm in the afternoon. Breezy and much cooler. Snow level 5000-5500 feet, except briefly 4000-4500 under the heaviest showers.

Max Temperatures: **45-55F**
Min Humidity: **80-90% Valleys, 90-100% Ridgetops**
20 Foot Winds:
VALLEYS – West 4-8 mph...except west 8-12 mph with gusts 20-25 mph in aligned drainages (Santiam and others)
RIDGES – Southwest 15-19 mph with gusts 25-30 mph, and to around 35 mph on west exposed upper slopes.

Afternoon Mixing Height: 2000-2500 feet AGL.
Transport Wind: West 25-30 mph
LAL: 2 **Chc Wetting Rain (0.25"):** 100%
Inversions: No significant inversion.

TONIGHT:

Weather: Rain showers with snow showers on the higher ridges Snow level 4500-5500 feet.
Min Temperatures: **38-45F Valleys, 32-36F Ridgetops.**
Max Humidity: **90-100%.**
20 Foot Winds:
VALLEYS – West 6-10 mph. Gusts 15-20 mph in the evening.
RIDGES – .West 15-18 mph with gusts around 25 mph decreasing to 8-10 mph with gusts up to 20 mph after midnight.
LAL: 1 **Chc Wetting Rain (0.25"):** 90%

SUNDAY:

Weather: Mostly cloudy. Scattered showers.
Max Temperatures: **50-60F Valleys, 40-50F Ridgetops.**
Min Humidity: **75-90%**
20 Foot Winds:
VALLEYS – Southwest 7-10 mph with gusts around 15 mph.
RIDGES – Southwest 8-12 mph with gusts around 20 mph.
LAL: 1 **Chc Wetting Rain (0.25"):** 30%

Extended Outlook (Monday - Wednesday): Moist westerly flow continues through Wednesday with each day bringing a chance for showers and somewhat breezy winds. Embedded fronts will enhance winds and rains at times. The big picture systems remain in flux and thus confidence in the specific details is fairly low, however, gradual warming is expected. High pressure returns later next week.

FIRE BEHAVIOR FORECAST

FORECAST NUMBER: 30	**TYPE OF FIRE:** Wildland
FIRE NAME: Riverside-Beachie Creek	**OPERATIONAL PERIOD:** October 10, 2020
DATE ISSUED: October 9 , 2020	**TIME ISSUED:** 2000
UNITS: OR-MHF, OR-WIF, Salem BLM and ODF	**SIGNED:** *Wm. Scott MacDonald* **Fire Behavior Analyst (FBAN)**

WEATHER SUMMARY: See detailed Fire Weather Forecast in IAP

Temps dropping some, high RH across both fires. Mosly cloudy, ERC below 60%, downward trend continues

FUELS:

Fuel types consist of mixed conifer, grass/shrub fields, numerous snags, and heavy dead and down. Private lands have various aged conifer plantations, NFS lands and upper elevations transition to mature timber with significant snag component. Live fuels are dormant, grasses are cured; both may contribute to fire spread unit RH recovery/precipitation occurs. Previous management, and multiple ownerships, contribute to many fuel type changes, including residual activity fuels (slash). Grass fuels and lichens may become available to support spread if RH falls below 25%. Unsheltered fuels will support some fire spread, especially on south aspects and where wind/slope alignment occurs if fuels dry out towards the 15th/16th of Oct.

Expected Fine Dead FM: 15-16 % **1000 Hr. FM:** 16-20%

EXPECTED FIRE BEHAVIOR: ***Based on the Warmest, Driest, Windiest Conditions Forecasted***

Maximum Spotting Distance	**Fuel Type/Model**	**Maximum Rate of Spread (chains/hour)**	**Maximum Flame Length (feet)**
<0.1 **Probability of Ignition** <30-40 % **Expect low to moderate fire behavior**	Timber/shrub understory Timber litter – TU1, TL5, TL8, TU5	<7 ch/hr, less in lighter fuels < 133 m/hr, less in lighter fuels	< 6 ft for all < 1.7 meter for all
	Grass/Shrub GS2, SH1	<1 ch/hr grass, <1 Ch/Hr shrub <21 m/hr grass, <21 m/hr shrub	< 1 ft grass, < 1 ft shrub < 1 meter for all

GENERAL/Potential:

DAY: Increased RH and precipitation across all divisions; fire activity minimal with weather change and RH increase. Fuel conditions are slowly dropping below the 70th percentile with RH recovery and forecasted precipitation; heavy dead and down are likely the only fuels to support combustion. Fire behavior limited to creeping & smoldering. Large logs and stumps areas will continue to retain heat and support creeping/smoldering, w/ limited smoke production. Smoky conditions not likely with the winds and moisture predicted.

INCIDENT SPECIFIC:

Riverside All Divisions: In heavy fuels, logs, stumps, duff and unsheltered upper slopes/ridges, fire should continue with minimal smoldering/creeping fire behavior. Isolated heat in the interior will continue to consume, and produce some smoke. Expect low spread, and limited intensity from larger fuels.

Beachie Creek All Divisions: Expect limited fire behavior with smoldering, creeping, flanking and a little more spread in unsheltered fuels where wind/slope alignment occurs. Indirect line on NFS lands will have the most (but limited) potential for activity, heavy fuels will continue to consume with low rates of spread; torching unlikely. Spread in BOW is following previous fire scar in Bull of the Woods and slows in the unburned (green) areas; torching not likely. Dead Horse Mt. & Bull of the Woods will have limited to no fire activity; some flanking/backing in heavies possible, where fuels are sheltered from precipitation.

Initial Attack: IA is not expected with elevated RH and precip. Lightning may produce a new start, but size limited by high fuel moistures. Pay attention to areas of slash and fine fuels in the lower elevations or other sheltered fuels (heavy dead down).

AIR OPERATIONS:

Air operations minimal due to low clouds, winds, and precipitation, associated with the frontal passage.

SAFETY:

Gusty winds will increase potential for fire weakened trees and rocks to fall. Keep situational awareness up and plan ahead before engaging in work.

1. BRANCH	2. DIVISION/GROUP	DIVISION ASSIGNMENT LIST
I	AA/ZZ	ICS-204

3. INCIDENT NAME	4. OPERATIONAL PERIOD
RIVERSIDE and BEACHIE CREEK	Date: 10/10/2020 0700-2000

OPERATIONS PERSONNEL

BRANCH DIRECTOR: DAVE ROBERTSON	DIVISION/GROUP SUPERVISOR: JAMES PURSWELL
SAFETY OFFICER: FORREST BEHM, TRAVIS MOYER (t), MIKE STARR (t)	AIR OPERATIONS BRANCH DIRECTOR: NORM SEALING

RESOURCES ASSIGNED THIS PERIOD

STRIKE TEAM/TASK FORCE/RESOURCE DESIGNATOR		Last Shift	LEADER	NUMBER PERSONS	DROP OFF POINT/TIME	PICK UP POINT/TIME
HC2IA DEVILS RIDGE	C-23R	10/12	Willie Coleman	19	ICP / 0700	ICP / 2000
ENG6 RAINIER WILDFIRE	E-282R	10/17	Michael Sutton	3	ICP / 0700	ICP / 2000
DOZ OUTBACK WILDFIRE	E-10R	10/26	Todd Haley	2	ICP / 0700	ICP / 2000
EXCA3 TD WATERDOG	E-272R	10/16	Roger Huffsmith	2	ICP / 0700	ICP / 2000
AMBU AMBULANCE 9	E-233R	10/14	Dan Chandler	2	ICP / 0700	ICP / 2000
FOBS	O-402R	10/12	Emily Meisner	1	ICP / 0700	ICP / 2000
FOBS (T)	O-471R	10/13	Matt Saiget	1	ICP / 0700	ICP / 2000

CONTROL OPERATIONS:

Task:

1. Continue mop-up where appropriate commensurate with values at risk.
2. Cold trail and hot spot along fires edge.
3. Repair primary and secondary lines.

Purpose:

1. Prevent loss or damage to private property and structures.
2. Tie control line into cold black sections of the fire perimeter.
3. Keep fire from impacting private lands.
4. Utilize repair to minimize hydrological events.

End State:

1. Complete all mop up and repair as necessary to leave division in patrol status.

SPECIAL INSTRUCTIONS:

Resource advisors will be operating in multiple divisions. They will check in and out with DIVS each time they enter and exit that division.
Weyerhauser resources are available if needed. Contact Mark Allsup at (b)(6)
Support IA as requested.

FUNCTION		FREQUENCY Rx	FREQUENCY Tx	CHAN	FUNCTION		FREQUENCY Rx	FREQUENCY Tx	CHAN.
Tactical	TAC 1	(b)(7)(F)		1	A/G Primary	A/G 12	(b)(7)(F)		12
Command	Command 9			9					
Mutual Aid	RED NET			15	AIR GUARD	AIR GUARD			16

PREPARED BY (RESOURCE UNIT LEADER)	APPROVED BY (PLANNING SECTION CHIEF)	DATE	TIME
L. CROSS JC	J. STONE/ D. SCHULTZ (t) David Schultz	10/09/2020	2000

1. BRANCH	2. DIVISION/GROUP	DIVISION ASSIGNMENT LIST
I	UU/WW	ICS-204

3. INCIDENT NAME	4. OPERATIONAL PERIOD
RIVERSIDE and BEACHIE CREEK	Date: 10/10/2020 0700-2000

OPERATIONS PERSONNEL

BRANCH DIRECTOR: DAVE ROBERTSON

DIVISION/GROUP SUPERVISOR: HEIDI SPRENGER (t)

SAFETY OFFICER: FORREST BEHM, BOB HABECK, TRAVIS MOYER (t)

AIR OPERATIONS BRANCH DIRECTOR: NORM SEALING

RESOURCES ASSIGNED THIS PERIOD

STRIKE TEAM/TASK FORCE/RESOURCE DESIGNATOR		Last Shift	LEADER	NUMBER PERSONS	DROP OFF POINT/TIME	PICK UP POINT/TIME
TFLD	O-386R	10/12	Brian Pitts	1	ICP / 0700	ICP / 2000
TFLD (T)	O-438R	10/13	Michael Dake	1	ICP / 0700	ICP / 2000
HEQB (T)	O-575B	10/13	Mathias Cusion	1	ICP / 0700	ICP / 2000
HC2 HEAT SEEKERS	BC C-2	10/19	Sebastian Kallos	20	ICP / 0700	ICP / 1700
ENG4 HI COUNTRY	E-33R	10/14	Taryn Thomas	3	ICP / 0700	ICP / 2000
ENG5	BC E-8	10/19	Danika Snook	4	ICP / 0700	ICP / 1700
ENG6 LATE SUMMERS	E-131R	10/15	Brad Peters	3	ICP / 0700	ICP / 2000
EXCA3 OWENS FREIGHT	E-273R	10/16	Tyler Hargis	2	ICP / 0700	ICP / 2000
EXCA3 EHLERS INC	E-286R	10/18	Brad Hansen	2	ICP / 0700	ICP / 2000
EMPF- MEDIC 27	O-636B	10/21	Bryan Jorgenson	1	ICP / 0700	ICP / 2000

CONTROL OPERATIONS:

Task:
1. Identify primary and secondary containment lines ready for repair.
2. Patrol and mop-up area that threaten values at risk.

Purpose:
1. Protect values at risk.
2. Utilize repair to minimize impact on landscape.

End State:
1. Complete all mop-up and repair necessary to leave in patrol status.

SPECIAL INSTRUCTIONS:

Resource advisors will be operating in multiple divisions. They will check in and out with DIVS each time they enter and exit that division. Weyerhauser resources are available if needed. Contact Mark Allsup a (b)(6) Support IA as requested.

FUNCTION		FREQUENCY Rx	FREQUENCY Tx	CHAN	FUNCTION		FREQUENCY Rx	FREQUENCY Tx	CHAN.
Tactical	TAC 6	(b)(7)(F)		6	A/G Primary	A/G 12	(b)(7)(F)		12
Command	Command 10			10					
Mutual Aid	RED NET			15	AIR GUARD	AIR GUARD			16

PREPARED BY (RESOURCE UNIT LEADER)	APPROVED BY (PLANNING SECTION CHIEF)	DATE	TIME
L. CROSS	J. STONE/ D. SCHULTZ(t)	10/09/2020	2100

1. BRANCH	2. DIVISION/GROUP	DIVISION ASSIGNMENT LIST
I	CC/FF/KK/MM	ICS-204

3. INCIDENT NAME	4. OPERATIONAL PERIOD
RIVERSIDE and BEACHIE CREEK	Date: 10/10/2020 0700-2000

OPERATIONS PERSONNEL

BRANCH DIRECTOR: DAVE ROBERTSON	DIVISION/GROUP SUPERVISOR: CASON MCCAIN
SAFETY OFFICER: FORREST BEHM, TRAVIS MOYER (t,) MIKE STARR (t)	AIR OPERATIONS BRANCH DIRECTOR: NORM SEALING

RESOURCES ASSIGNED THIS PERIOD

STRIKE TEAM/TASK FORCE/RESOURCE DESIGNATOR		Last Shift	LEADER	NUMBER PERSONS	DROP OFF POINT/TIME	PICK UP POINT/TIME
HEQB	O-391R	10/10	Jason Monteith	1	ICP / 0700	ICP / 2000
HC2IA WA-OWF METHOW VALLEY	C-47R	10/18	Brian Flatten	14	ICP / 0700	ICP / 2000
ENG3 SCHOLL FIRE	E-114R	10/11	Jordan Kent	3	ICP / 0700	ICP / 2000
ENG4 CHEWACK	E-6R	10/12	Tim Reinbold	3	ICP / 0700	ICP / 2000
ENG5	BC E-15	10/19	Manuel Lerch'Oberaver	4	ICP / 0700	ICP / 1700
ENG6 FRANCO	E-280R	10/17	Humberto Choy	3	ICP / 0700	ICP / 2000
ENG6 LIBERTY WILDFIRE	E-285R	10/17	Neal Reynaud	2	ICP / 0700	ICP / 2000
AMBU AMBULANCE 10	E-1R	10/11	Tiffany Howard	2	ICP / 0700	ICP / 2000
AMBU AMBULANCE 20	E-97R	10/12	Tamera Richards	2	ICP / 0700	ICP / 2000
EMTF MEDIC 26	O-600B	10/16	Braden Harris	1	ICP / 0700	ICP / 2000
MEDIC12	O-504B	10/14	Scott Mann	1	ICP / 0700	ICP / 2000
READ	O-377R	10/10	Rob Sanders	1	ICP / 0700	ICP / 2000

CONTROL OPERATIONS:

Task:
1. Patrol and monitor fireline.
2. Conduct suppression repair as needed according to the repair plan.

Purpose:
1. Keep fire from impacting values at risk.
2. Suppression repair used to control erosion.

End State:
1. Water quality is protected, and erosion is minimized.

SPECIAL INSTRUCTIONS:

In the event of an emergency transport along HWY 224 contact ODOT Dispatch at 503-363-0457 for immediate clearing of roadway operations. Weyerhauser resources are available if needed. Contact Mark Allsup a (b)(6) Support IA as requested.

FUNCTION		FREQUENCY Rx	FREQUENCY Tx	CHAN	FUNCTION		FREQUENCY Rx	FREQUENCY Tx	CHAN.
Tactical	TAC 4	(b)(7)(F)		4	A/G Primary	A/G 13	(b)(7)(F)		13
Command	Command 8			8					
Mutual Aid	RED NET			14	AIR GUARD	AIR GUARD			16

PREPARED BY (RESOURCE UNIT LEADER)	APPROVED BY (PLANNING SECTION CHIEF)	DATE	TIME
L. CROSS	J. STONE/ D. SCHULTZ (t)	10/09/2020	2100

1. BRANCH	2. DIVISION/GROUP	DIVISION ASSIGNMENT LIST ICS-204
I	L/N	

3. INCIDENT NAME	4. OPERATIONAL PERIOD
RIVERSIDE and BEACHIE CREEK	Date: 10/10/2020 0700-2000

OPERATIONS PERSONNEL

BRANCH DIRECTOR: DAVE ROBERTSON	DIVISION/GROUP SUPERVISOR:
SAFETY OFFICER: FORREST BEHM, BOB HABECK, TRAVIS MOYER (t)	AIR OPERATIONS BRANCH DIRECTOR: NORM SEALING

RESOURCES ASSIGNED THIS PERIOD

STRIKE TEAM/TASK FORCE/RESOURCE DESIGNATOR	Last Shift	LEADER	NUMBER PERSONS	DROP OFF POINT/TIME	PICK UP POINT/TIME

UNSTAFFED

CONTROL OPERATIONS:

SPECIAL INSTRUCTIONS:

In the event of an emergency transport along HWY 22 contact ODOT Dispatch at 503-363-0457 for immediate clearing of roadway operations. Weyerhauser resources are available if needed. Contact Mark Allsup at (b)(6)
Support IA as requested.

FUNCTION		FREQUENCY Rx	FREQUENCY Tx	CHAN	FUNCTION		FREQUENCY Rx	FREQUENCY Tx	CHAN.
Tactical	TAC 3	(b)(7)(F)		2	A/G Primary	A/G 13	(b)(7)(F)		13
Command	Command 10			10					
Mutual Aid	RED NET			14	AIR GUARD	AIR GUARD			16

PREPARED BY (RESOURCE UNIT LEADER)	APPROVED BY (PLANNING SECTION CHIEF)	DATE	TIME
L. CROSS	J. STONE/ D. SCHULTZ (t)	10/09/2020	2000

1. BRANCH	2. DIVISION/GROUP	DIVISION ASSIGNMENT LIST
I	OO/PP/QQ/RR	ICS-204

3. INCIDENT NAME	4. OPERATIONAL PERIOD
RIVERSIDE and BEACHIE CREEK	Date: 10/10/2020 0700-2000

OPERATIONS PERSONNEL

BRANCH DIRECTOR: DAVE ROBERTSON	DIVISION/GROUP SUPERVISOR:
SAFETY OFFICER: FORREST BEHM, TRAVIS MOYER (t), MIKE STARR (t)	AIR OPERATIONS BRANCH DIRECTOR: NORM SEALING

RESOURCES ASSIGNED THIS PERIOD

STRIKE TEAM/TASK FORCE/RESOURCE DESIGNATOR	Last Shift	LEADER	NUMBER PERSONS	DROP OFF POINT/TIME	PICK UP POINT/TIME

UNSTAFFED

CONTROL OPERATIONS:

SPECIAL INSTRUCTIONS:

Lionshead Fire resources will be implementing chipping operations and will perform IWI response.
Riverside/Beachie Creek Fire resources will conduct suppression/IA in coordination with Lionshead Fire line leadership.
Any injury/accident will be tracked via Riverside/Beachie Creek Fire IMT.
Contact Riverside/Beachie Creek Fire Safety if an injury/accident occurs (b)(6)
CTRs will note work on Riverside/Beachie Creek Fire and be charged accordingly.

FUNCTION		FREQUENCY Rx	FREQUENCY Tx	CHAN	FUNCTION		FREQUENCY Rx	FREQUENCY Tx	CHAN.
Tactical	TAC 5	(b)(7)(F)		5	A/G Primary	A/G 13	(b)(7)(F)		12
Command	Command 8			8					
Mutual Aid	RED NET			14	AIR GUARD	AIR GUARD			16

PREPARED BY (RESOURCE UNIT LEADER)	APPROVED BY (PLANNING SECTION CHIEF)	DATE	TIME
L. CROSS	J. STONE/ D. SCHULTZ (t)	10/09/2020	2000

1. BRANCH	2. DIVISION/GROUP	DIVISION ASSIGNMENT LIST
II	A	ICS-204

3. INCIDENT NAME	4. OPERATIONAL PERIOD
RIVERSIDE and BEACHIE CREEK	Date: 10/10/2020 0700-2000

OPERATIONS PERSONNEL

BRANCH DIRECTOR: JOE COCHRAN

DIVISION/GROUP SUPERVISOR: JEREMIAH MARSH 10/15, ANDY HAYES (t) 10/15

SAFETY OFFICER: FORREST BEHM, STEVE DAVIS, TRAVIS MOYER (t)

AIR OPERATIONS BRANCH DIRECTOR: NORM SEALING

RESOURCES ASSIGNED THIS PERIOD

STRIKE TEAM/TASK FORCE/RESOURCE DESIGNATOR		Last Shift	LEADER	NUMBER PERSONS	DROP OFF POINT/TIME	PICK UP POINT/TIME
HEQB	O-489R	10/22	Mark Goklish	1	ICP / 0700	ICP / 2000
ENG5	BC E-10	10/19	Brad Lamothe	4	ICP / 0700	ICP / 1700
ENG5	BC E-11	10/19	Max Forster	4	ICP / 0700	ICP / 1700
ENG5	BC E-9	10/19	Elora Van Jarrett	4	ICP / 0700	ICP / 1700
ENG6 DESCHUTES UBOAT	E-227B	10/16	Christian Jckowski	3	ICP / 0700	ICP / 2000
WTS2 TIMBER TIPPER	E-224B	10/13	Chuck Litson	1	ICP / 0700	ICP / 2000
EXCA2 BRONSON NW	E-224R	10/18	Reece Johns	2	ICP / 0700	ICP / 2000
EXCA2 GORGE MACHINERY LLC	E-228B	10/16	Jonathan Schultz	2	ICP / 0700	ICP / 2000
EXCA2 ZEBS TREE SERVICE	E-232B	10/18	Dennis Artoff	2	ICP / 0700	ICP / 2000
EXCA2 OWENS FREIGHT LINE	E-252R	10/10	Brian Calhoun	2	ICP / 0700	ICP / 2000
AMBU AMBULANCE 5	E-100R	10/15	Travis Kirkgaard	2	ICP / 0700	ICP / 2000
EMPF MEDIC 17	O-433.1B	10/13	Charlie Rose	1	ICP / 0700	ICP / 2000
EMPF MEDIC 18	O-433.2B	10/13	Cole Wallace	1	ICP / 0700	ICP / 2000

CONTROL OPERATIONS:

Task:
1. Patrol and secure fire perimeter throughout the division.

Purpose:
1. Minimize fire spread onto private, Silver Falls State Park and Weyerhaeuser lands.

End State:
1. Impacts to private land are minimized.
2. Structures are secured and protected.
3. Develop turn back options for suppression repair.

SPECIAL INSTRUCTIONS:

Hwy 22 contact ODOT Dispatch at 503-363-0457 for immediate clearing of roadway operations.
Weyerhauser resources are available if needed. Contact Mark Allsup at (b)(6)
Support IA as requested.

FUNCTION		FREQUENCY Rx	FREQUENCY Tx	CHAN	FUNCTION		FREQUENCY Rx	FREQUENCY Tx	CHAN.
Tactical	TAC 1	(b)(7)(F)		1	A/G Primary	A/G 13	(b)(7)(F)		13
Command	Command 10			10					
Mutual Aid	RED NET			14	AIR GUARD	AIR GUARD			16

PREPARED BY (RESOURCE UNIT LEADER)	APPROVED BY (PLANNING SECTION CHIEF)	DATE	TIME
L. CROSS	J. STONE /D. SCHULTZ (t)	10/09/2020	2100

1. BRANCH	2. DIVISION/GROUP	DIVISION ASSIGNMENT LIST
II	F/H/K	ICS-204

3. INCIDENT NAME	4. OPERATIONAL PERIOD
RIVERSIDE and BEACHIE CREEK	Date: 10/10/2020 0700-2000

OPERATIONS PERSONNEL

BRANCH DIRECTOR: JOE COCHRAN	DIVISION/GROUP SUPERVISOR: ROD BJORVIK, DAX HERRERA (t)
SAFETY OFFICER: FORREST BEHM, BOB HABECK, TRAVIS MOYER (t)	AIR OPERATIONS BRANCH DIRECTOR: NORM SEALING

RESOURCES ASSIGNED THIS PERIOD

STRIKE TEAM/TASK FORCE/RESOURCE DESIGNATOR		Last Shift	LEADER	NUMBER PERSONS	DROP OFF POINT/TIME	PICK UP POINT/TIME
TFLD (t)	O-650	10/22	Kevin McCarthy	1	ICP / 0700	ICP / 2000
HC2 MONASHEE	BC C-6	10/19	Ian McDonald	20	ICP / 0700	ICP / 1700
ENG4 OR-WIF	E-147B	10/14	Zach Wagner	4	ICP / 0700	ICP / 2000
ENG5	BC E-17	10/19	Mitchell Joseph	4	ICP / 0700	ICP / 1700
ENG6 ODF 7463	E-279R	10/18	Shea Swedin	3	ICP / 0700	ICP / 2000
ENG6 S&L SERVICES	E-283R	10/18	Drew Rushlow	2	ICP / 0700	ICP / 2000
EXCA 1-A CONSTRUCTION & FIRE	E-250R	10/11	Joe Maier	2	ICP / 0700	ICP / 2000
AMBU AMBULANCE 1, CLARK COUNTY	E-39B	10/15	Sean Kerns	2	ICP / 0700	ICP / 2000
EMTF MEDIC 29	O-597.11B	10/21	Jed Fridman	1	ICP / 0700	ICP / 2000

CONTROL OPERATIONS:

Task:
1. Coordinate with State and BLM land on timber resource recovery.
2. Patrol, secure and mop up containment lines in Blue Creek, Copper Creek, Hardy and Sawtell.
3. Scout for completed repair work.
4. Coordinate with Weyerhaeuser resources on operations along Raider Ridge and Trout Creek routes.

Purpose:
1. Protect values at risk.
2. Utilize repair to minimize impact on landscape.

End State:
1. Complete all mop-up and repair as necessary to leave division in patrol status.

SPECIAL INSTRUCTIONS:

Combination lock is on the Molalla River Road at DP46. Code is (b)(6) keep locked.
In the event of an emergency transport along HWY 22 contact ODOT Dispatch at 503-363-0457 for immediate clearing of roadway operations.
Weyerhauser resources are available if needed. Contact Mark Allsup at (b)(6)
Support IA as requested.

FUNCTION		FREQUENCY Rx	FREQUENCY Tx	CHAN	FUNCTION		FREQUENCY Rx	FREQUENCY Tx	CHAN.
Tactical	TAC 2	(b)(7)(F)		2	A/G Primary	A/G 13	(b)(7)(F)		13
Command	Command 12			12					
Mutual Aid	RED NET			14	AIR GUARD	AIR GUARD			16

PREPARED BY (RESOURCE UNIT LEADER)	APPROVED BY (PLANNING SECTION CHIEF)	DATE	TIME
L. CROSS	J. STONE/ D. SCHULTZ (t)	10/09/2020	2100

1. BRANCH	2. DIVISION/GROUP	DIVISION ASSIGNMENT LIST
II	R/W/Z	ICS-204

3. INCIDENT NAME	4. OPERATIONAL PERIOD
RIVERSIDE and BEACHIE CREEK	Date: 10/10/2020 0700-2000

OPERATIONS PERSONNEL

BRANCH DIRECTOR: JOE COCHRAN	DIVISION/GROUP SUPERVISOR: RALPH SWEENEY
SAFETY OFFICER: FORREST BEHM, STEVE DAVIS, TRAVIS MOYER (t)	AIR OPERATIONS BRANCH DIRECTOR: NORM SEALING

RESOURCES ASSIGNED THIS PERIOD

STRIKE TEAM/TASK FORCE/RESOURCE DESIGNATOR		Last Shift	LEADER	NUMBER PERSONS	DROP OFF POINT/TIME	PICK UP POINT/TIME
TFLD	O-605B	10/21	Ken Boucher	1	ICP / 0700	ICP / 2000
FMOD	O-609B	10/20	Chuck Barklow	2	ICP / 0700	ICP / 2000
THSP PALM IR	O-461R	10/14	Mathew Driscoll	1	ICP / 0700	ICP / 2000
THSP PALM IR	O-462R	10/14	James Martinez	1	ICP / 0700	ICP / 2000
HC2 FIREBIRDS	BC C-4	10/19	Nick Dolman	20	ICP / 0700	ICP / 1700
ENG5	BC E-14	10/19	Jordan Clark	4	ICP / 0700	ICP / 1700
ENG5	BC E-16	10/19	Billy Stevens	4	ICP / 0700	ICP / 1700
ENG5	BC E-18	10/19	Devin Huziak	4	ICP / 0700	ICP / 1700
ENG6 INBOUND	E-230B	10/17	Kyle McCann	2	ICP / 0700	ICP / 2000
ENG6 BIG BEAR LOGGING	E-284R	10/19	Mike Hopkins	2	ICP / 0700	ICP / 2000
WT2 SHORT INC	E-46B	10/17	Trevor Wilde	1	ICP / 0700	ICP / 2000
AMBU AMBULANCE 4	E-200B	10/17	Matt Freeborn	2	ICP / 0700	ICP / 2000
EMTF MEDIC 28	O-503B	10/15	Eric Cross	1	ICP / 0700	ICP / 2000

CONTROL OPERATIONS:

Task:
1. Patrol and monitor line from Detroit Lake to Rock Creek.
2. Continue patrolling along Hwy 22 corridor, mopping up areas of heat and securing structures and identified values at risk.
3. Water bar all control lines as appropriate.
4. Repair drop points & staging areas to natural contours of the land.

Purpose:
1. To control soil erosion and protect water quality.

End State:
1. Values are protected and fire is held to minimum footprint as possible given current conditions.
2. Excess water is captured and released in a less turbulent manor, minimizing erosion and protecting water quality.

SPECIAL INSTRUCTIONS:

In the event of an emergency transport along Hwy 22 contact ODOT Dispatch at 503-363-0457 for immediate clearing of roadway operations.
Weyerhauser resources are available if needed. Contact Mark Alsup at (b)(6)
Resource advisors will be operating in multiple divisions. They will check in and out with DIVS each time they enter and exit that division.
* MEDIC 13 has rope capability with UTV.
Support IA as requested.

FUNCTION		FREQUENCY Rx	FREQUENCY Tx	CHAN	FUNCTION		FREQUENCY Rx	FREQUENCY Tx	CHAN.
Tactical	TAC 4	(b)(7)(F)		4	A/G Primary	A/G 13	(b)(7)(F)		13
Command	Command 10			10					
Mutual Aid	RED NET			14	AIR GUARD	AIR GUARD			16

PREPARED BY (RESOURCE UNIT LEADER)	APPROVED BY (PLANNING SECTION CHIEF)	DATE	TIME
L. CROSS	J. STONE/ D. SCHULTZ (t)	10/09/2020	2100

1. BRANCH	2. DIVISION/GROUP	DIVISION ASSIGNMENT LIST
ALL	READ	ICS-204

3. INCIDENT NAME	4. OPERATIONAL PERIOD
RIVERSIDE and BEACHIE CREEK	Date: 10/10/2020 0700-2000

OPERATIONS PERSONNEL

BRANCH DIRECTOR:	DIVISION/GROUP SUPERVISOR:
SAFETY OFFICER: FORREST BEHM, TRAVIS MOYER (t)	AIR OPERATIONS BRANCH DIRECTOR: NORM SEALING

RESOURCES ASSIGNED THIS PERIOD

STRIKE TEAM/TASK FORCE/RESOURCE DESIGNATOR		Last Shift	LEADER	NUMBER PERSONS	DROP OFF POINT/TIME	PICK UP POINT/TIME
LEAD READ (DANGER TREE ONLY)	O-535B	10/24	Darrin Neff	1	ICP / 0700	ICP / 2000
LEAD READ	O-71B	10/15	Joe Doerr	1	ICP / 0700	ICP / 2000
LEAD READ	O-393R	10/11	Martina Keil	1	ICP / 0700	ICP / 2000
REAF	O-378R	10/10	Lin Kyan	1	ICP / 0700	ICP / 2000
REAF	O-285B	10/12	Peter Kauss	1	ICP / 0700	ICP / 2000
REAF	O-454B	10/10	Jared Hogansen	1	ICP / 0700	ICP / 2000
REAF	O-317B	10/15	Lexi Blanchard	1	ICP / 0700	ICP / 2000
FFT2	O-537B	10/12	Adam Murphy	1	ICP / 0700	ICP / 2000
EQPM	O-536B	10/12	Mike Howard	1	ICP / 0700	ICP / 2000
REAF	O-23B	10/15	Beverly McCarroll	1	ICP / 0700	ICP / 2000
FFT2	O-589B	10/15	Nick Mrjoian	1	ICP / 0700	ICP / 2000
REAF	O-244B	10/11	Jason Bernards	1	ICP / 0700	ICP / 2000
REAF	O-267B	10/19	Marissa Theve	1	ICP / 0700	ICP / 2000
REAF	O-377R	10/10	Rob Sanders	1	ICP / 0700	ICP / 2000
REAF	O-24B	10/21	Eric Gjonnes	1	ICP / 0700	ICP / 2000

CONTROL OPERATIONS:

Assess Line repair needs
Assess log decks on the line as well as Hwy 224
Assess road conditions and repair needs.
Review repair work as needed
Danger tree removal preparation

SPECIAL INSTRUCTIONS:

Resource Advisors will be operating in multiple divisions. They will check in & out with DIVS each time they enter and exit that division.

FUNCTION		FREQUENCY Rx	FREQUENCY Tx	CHAN	FUNCTION		FREQUENCY Rx	FREQUENCY Tx	CHAN.
See Communications Plan									

PREPARED BY (RESOURCE UNIT LEADER)	APPROVED BY (PLANNING SECTION CHIEF)	DATE	TIME
L. CROSS	J. STONE/ D. SCHULTZ (t)	10/09/2020	2100

1. BRANCH	2. DIVISION/GROUP	DIVISION ASSIGNMENT LIST
ALL	BAER BEACHIE CREEK	ICS-204

3. INCIDENT NAME	4. OPERATIONAL PERIOD
RIVERSIDE and BEACHIE CREEK	Date: 10/10/2020 0700-2000

OPERATIONS PERSONNEL

BRANCH DIRECTOR:	DIVISION/GROUP SUPERVISOR:
BRANCH SAFETY OFFICER:	AIR OPERATIONS BRANCH DIRECTOR:

RESOURCES ASSIGNED THIS PERIOD

STRIKE TEAM/TASK FORCE/RESOURCE DESIGNATOR	Last Shift	LEADER	NUMBER PERSONS	DROP OFF POINT/TIME	PICK UP POINT/TIME
BAER TEAM LEADER		Peggy Fisher	1	ICP / 0700	ICP / 2000
BAER TEAM LIASION		Zach Spears	1	ICP / 0700	ICP / 2000
HYDROLOGIST		Kacey Largent	1	ICP / 0700	ICP / 2000
HYDROLOGIST		Jamie Sheahan	1	ICP / 0700	ICP / 2000
HYDROLOGIST		Leah Tai	1	ICP / 0700	ICP / 2000
HYDROLOGIST		Kyle Wright	1	ICP / 0700	ICP / 2000
ENGINEERING LEAD		Danny Matthews	1	ICP / 0700	ICP / 2000
ENGINEERING-GEOTECH		Chris Martin	1	ICP / 0700	ICP / 2000
ENGINEERING		Justin Nettleton	1	ICP / 0700	ICP / 2000
ENGINEERING		Cody Phillips	1	ICP / 0700	ICP / 2000
RECREATION		Brandon Haraughty	1	ICP / 0700	ICP / 2000
RECREATION		Josh Weathers	1	ICP / 0700	ICP / 2000
SOILS		Brian McMullen	1	ICP / 0700	ICP / 2000

CONTROL OPERATIONS:

SPECIAL INSTRUCTIONS:

BAER Group will be working throughout the Beachie Creek Fire.
All groups will check in and out with each Division.

FUNCTION		FREQUENCY Rx	FREQUENCY Tx	CHAN	FUNCTION		FREQUENCY Rx	FREQUENCY Tx	CHAN.
See Communications Plan									

PREPARED BY (RESOURCE UNIT LEADER)	APPROVED BY (PLANNING SECTION CHIEF)	DATE	TIME
L. CROSS	J. STONE/ D. SCHULTZ (t)	10/09/2020	2000

1. BRANCH	2. DIVISION/GROUP	DIVISION ASSIGNMENT LIST
ALL	DOI BAER RIVERSIDE & BEACHIE CREEK	ICS-204

3. INCIDENT NAME	4. OPERATIONAL PERIOD
RIVERSIDE and BEACHIE CREEK	Date: 10/10/2020 0700-2000

OPERATIONS PERSONNEL

BRANCH DIRECTOR:	DIVISION/GROUP SUPERVISOR:

RESOURCES ASSIGNED THIS PERIOD

STRIKE TEAM/TASK FORCE/RESOURCE DESIGNATOR	Last Shift	LEADER	NUMBER PERSONS	DROP OFF POINT/TIME	PICK UP POINT/TIME
BAER TEAM LEADER		Ken Griggs	1	ICP / 0700	ICP / 2000
ROADS, CULVERTS		Eric Rhodenbaugh	1	ICP / 0700	ICP / 2000
RECREATION		Tim Kramer	1	ICP / 0700	ICP / 2000
HYDROLOGY		Spencer Higginson	1	ICP / 0700	ICP / 2000
CULTURAL RESOURCES		Dan Hall	1	ICP / 0700	ICP / 2000
GIS		Trisha Johnson	1	ICP / 0700	ICP / 2000
ROADS		Evan Warnecke	1	ICP / 0700	ICP / 2000
ENGINEERING		Jason Bernards	1	ICP / 0700	ICP / 2000

CONTROL OPERATIONS:

SPECIAL INSTRUCTIONS:

BAER Group will be working throughout the Beachie Creek Fire.
All groups will check in and out with each Division.

FUNCTION		FREQUENCY Rx	FREQUENCY Tx	CHAN	FUNCTION		FREQUENCY Rx	FREQUENCY Tx	CHAN.
See Communications Plan									

PREPARED BY (RESOURCE UNIT LEADER)	APPROVED BY (PLANNING SECTION CHIEF)	DATE	TIME
Michelle Barry – DOI BAER	David [illegible]	10/09/2020	2000

AIR OPERATIONS SUMMARY

PREPARED BY: Norm Sealing PREPARED DATE/TIME: 10/09/20 1600

1. INCIDENT NAME:	2. OPERATIONAL PERIOD DATE: *10/10/2020*	Ready Reserve:
Riverside and Beachie Creek	Sunrise: 0721 Sunset: 1834	N223HT for IA

4. REMARKS *(Safety Notes, Hazards, Air Operations Special Equipment, TFR Coordinates, etc.):*
BE AWARE of Congested area; strong winds; topography; General Aviation aircraft
Aircraft costs to be emailed to: frank_jezierski@firenet.gov and keith.haskins@usda.gov
Correspondence to helibase should be sent to nicholas.sailer@usda.gov and austin.mcdonald@usda.gov

5. TFR
Riverside: None
Beachie Cr.: None

6. PERSONNEL	Phone	7. FREQUENCIES	AM	FM
AOBD: Norm Sealing ASGS(t): Keith Haskins	(b)(6)	Air to Air: Primary (A-53b) Secondary (A-80b)	(b)(7)(F)	
ATGS: Various, through Dispatch A/C Desk		Air to Ground: Riverside (A-15r)		
HEBM: Nick Sailer HEBM(t): Austin McDonald	(b)(6)	Air to Ground: Beachie (A-54b)		
UAO Riverside: Christy Bullard		Command		
UAO Beachie Creek: Keith Haskins		National Flight Following		
		AIR Guard		
		Lionshead AM (TFR)		
		Lionshead Rotor		

8. FIXED-WING	# Avail / Type / Make-Model / FAA N# / Base(s)
Airtankers *Air Attack*	Upon request through Command Riverside through Columbia Communication Center. 360-891-5141 Beachie Cr. through Eugene Dispatch Center. 541-225-6400
Short-haul Helicopter	Wenatchee Short-haul (b)(6) Sunriver, Oregon – 30+min flight
Salem Helibase	N 44 54.402' W 123 00.407'W. 3300 SE 25th St., Salem, OR 97302

9. HELICOPTERS (Use Additional Sheets as Necessary)

FAA N#	TY	MAKE MODEL	HLB	AVAIL	REMARKS	FAA N#	TY	MAKE MODEL	HLB	AVAIL	REMARKS
(b)(6)	1	Chinook	Iron Crown	0900	Snorkel (A-56r)	(b)(6)	3	AS350-B3	Iron Crown	0900	Water/ /Recon (A13r)
	2	Bell 205++	Iron Crown	0900	RAPP (A-11r)						
	3	AS350-B3	Iron Crown	0900	Recon/ /Bucket (A-8b)						

INCIDENT RADIO COMMUNICATIONS PLAN I-205	1. INCIDENT NAME	2. DATE/TIME PREPARED	3. OPERATIONAL PERIOD DATE/TIME
	RIVERSIDE	10/9/2020 1900	10/10/2020 1800 Day Shift

4. BASIC RADIO CHANNEL UTILIZATION

Ch #	Function	Channel Name	Assignment	RX Freq	N/W	RX Tone/NAC	TX Freq	N/W	TX Tone/NAC	Mode Analog (A) Digital (D) Mixed (M)	Remarks
1	TACTICAL	TAC 1	DIV AA/ZZ	(b)(7)(F)						A	
2	TACTICAL	TAC 2	No Assignment							A	
3	TACTICAL	TAC 3	No Assignment							A	
4	TACTICAL	TAC 4	DIV CC/FF/KK/MM							A	
5	TACTICAL	TAC 5	DIV OO/PP/QQ/RR							A	
6	TACTICAL	TAC 6	DIV UU/WW							A	
7	COMMAND	CMD 7	DIV CC & FF							A	TUMALA - LINKED
8	COMMAND	CMD 8	Mill Stage DIV KK/MM/OO							A	WHALE HEAD MT - LINKED
9	COMMAND	CMD 9	DIV AA/ZZ							A	GOAT MT - LINKED
10	COMMAND	CMD 10	DIV UU/WW							A	NEAR DP 78 - LINKED
11	COMMAND	CMD 11	DIVs PP/QQ/RR							A	MT LOWE - LINKED
12	AIR TO GROUND	A/G PRIMARY	ALL DIVs							A	RIVERSIDE FIRE
13	COMMAND	TUMALA	MT HOOD NF							A	BACKUP IWI TO COLUMBIA CASCADE DISPATCH
14	COMMAND	WHALE HEAD	MT HOOD NF							A	BACKUP IWI TO COLUMBIA CASCADE DISPATCH
15	TACTICAL	ODF RED NET	INTEROPERABILITY							A	ODF INTEROPERABLE
16	AIRGUARD	AIR GUARD	ALL DIVs							A	EMERGENCY AIRCRAFT CONTACT

5. Special Instructions: FOR LINE ORDERS.....CALL COMMUNICATIONS ON COMMAND OR (b)(6)

6. I-205 Prepared By: Communications Unit Leader | Name: Mike Norman COML | Signature: M Norman

INCIDENT RADIO COMMUNICATIONS PLAN I-205	1. INCIDENT NAME	2. DATE/TIME PREPARED	3. OPERATIONAL PERIOD DATE/TIME
	BEACHIE CREEK	10/9/2020 1900	10/10/2020 1800 Day Shift

4. BASIC RADIO CHANNEL UTILIZATION

Ch #	Function	Channel Name	Assignment	RX Freq	N/W	RX Tone/NAC	TX Freq	N/W	TX Tone/NAC	Mode Analog (A) Digital (D) Mixed (M)	Remarks
1	TACTICAL	TAC 1	DIV A	(b)(7)(F)						A	
2	TACTICAL	TAC 2	DIV F/H/K							A	
3	TACTICAL	TAC 3	DIV L/N							A	
4	TACTICAL	TAC 4	DIV R/W/Z							A	
5	TACTICAL	TAC 5	NOT ASSIGNED							A	
6	TACTICAL	TAC 6	NOT ASSIGNED							A	
7	TACTICAL	STRC TAC								A	STATE FIRE NET
8	COMMAND	COMMAND 8	NOT IN SERVICE							A	STONEY RIDGE - LINKED
9	COMMAND	COMMAND 9								A	HALLS RIDGE - LINKED
10	COMMAND	COMMAND 10								A	SWEET SPRINGS MTN - LINKED
11	COMMAND	COMMAND 11								A	RAIDER RIDGE - LINKED
12	COMMAND	COMMAND 12	DIV F/H/K							A	HIGH HILL - LINKED
13	AIR TO GROUND	A/G PRIMARY	BEACHIE CREEK							A	BEACHIE PRIMARY AND MEDICAL A/G
14	TACTICAL	ODF REDNET	INTEROPERABILITY							A	ODF INTEROPABLE
15	AIR TO GROUND	VMED 28	BEACHIE CREEK							A	UNASSIGNED
16	AIRGUARD	AIR GUARD								A	EMERGENCY AIRCRAFT CONTACT

5. Special Instructions: FOR LINE ORDERS.....CALL COMMUNICATIONS ON COMMAND OR (b)(6)

6. I-205 Prepared By: Communications Unit Leader | Name: Mike Norman COML | Signature: M Norman

INCIDENT RADIO COMMUNICATIONS PLAN I-205	1. INCIDENT NAME	2. DATE/TIME PREPARED	3. OPERATIONAL PERIOD DATE/TIME
	BEACHIE IA	10-9-20 1900	10-10-20 / 1800 DAY SHIFT

4. BASIC RADIO CHANNEL UTILIZATION

Ch #	Function	Channel Name	Assignment	RX Freq	N/W	RX Tone/NAC	TX Freq	N/W	TX Tone/NAC	Mode Analog (A) Digital (D) Mixed (M)	Remarks
1	Tactical	TAC 1	PROJ MDL	(b)(7)(F)						A	WILLAMETTE NF TAC
2	Tactical	TAC 2	ODF RED NET							A	ODF TAC
3	COMMAND	COMMAND	WIF COFFIN MTN							A	WIR RPTR 8 MI SE OF DETROIT
4	COMMAND	COMMAND	WIF COUGAR							A	WIF RPTR 19 MI NE OF SWEET HOME
5	COMMAND	COMMAND	WIF HUSS RIDGE							A	WIF RPTR 27 MI EAST OF SWEET HOME
6	COMMAND	COMMAND	ODF SCT							A	ODF RPTR 6 MI WEST OF SWEET HOME
7	COMMAND	COMMAND	ODF COUGAR							A	ODF RPTR 19 MI NE OF SWEET HOME
8	COMMAND	COMMAND	NOT INSTALLED							A	OUT OF SERVICE
9	COMMAND	COMMAND	BEACHIE CMD 9							A	HALLS RIDGE - LINKED
10	COMMAND	COMMAND	BEACHIE CMD 10							A	SWEET SPRING MT - LINKED
11	COMMAND	COMMAND	BEACHIE CMD 11							A	RAIDER RIDGE - LINKED
12	COMMAND	COMMAND	BEACHIE CMD 12							A	HIGH HILL - LINKED
13	AIR TO GROUND	PRIMARY	A/G PRIMARY							A	BEACHIE A/G
14											
15	AIR TO GROUND	VMED 28	MEDICAL EVAC							A	MEDICAL EVACUATION A/G
16	AIR GUARD	AIR GUARD								A	EMERGENCY AIRCRAFT CONTACT

5. Special Instructions: FOR LINE ORDERS.....CALL COMMUNICATIONS ON COMMAND OR (b)(6)

6. I-205 Prepared By: Communications Unit Leader	Name: COML M. NORMAN	Signature: M Norman

Riverside/Beachie Creek Fire Safety Operations October 10, 2020

Due to an active weather system over the next few days aerial resources may not be able to fly. Be prepared if you have an IWI. **This tool my not be available. Be prepared!!!**

Heavy rains are expected over the next few days are you prepared?

- Do you have extra dry clothes with you?
- Due you have rain gear?
- If you get wet try and stay warm by get in a vehicle to dry off.
- Watch out for signs of hypothermia.
- Don't engage in a place you might be trapped by mud slides or falling trees.
- Keep your situational awareness up.



Double Check Your Car's Equipment:

- Make sure you have good tires and windshield wipers.
- Slow Down.
- Turn on Your Headlights.
- Maintain a Safe Distance Between Cars.
- Avoid Heavy Braking.
- Watch Out for Standing Water (Hydroplaning).
- Let Off the Gas When Hydroplaning.

Have a safe day!

Signature: _____ SOFR +

Riverside/Beachie Creek Phone List

Public Information	206-735-1271	
Human Resources		(b)(6)
Safety		
Medical		
Operations		
Logistics		
Communications - Riverside		
Communications - Beachie Creek		
Ordering		
Facilities		
Supply		
Ground Support		
Finance		
Plans & Resources		
Demob		
Check-In		
IMET		
FBAN		

Riverside and Beachie Creek Fires
Virtual Timekeeping Finance Message

PLEASE CONTINUE TO COMMUNICATE WITH FINANCE VIA THE ORIGINAL FIRE YOU WERE ORDER FOR

Fire Name: Riverside Fire	**Fire Name:** Beachie Creek Fire
Fire Number: OR-MHF-000859	**Fire Number:** OR-WIF-200299
Accounting Code: (b)(4)	**Accounting Code:** (b)(4)
Finance Email: 2020.riverside.finance@firenet.gov	**Finance Email:** 2020.beachiecreek.finance@firenet.gov
Finance Phone #: (b)(6)	**Finance Phone #:** (b)(6)

Please submit your documentation using the QR code or email addresses below:

Note: Email subject line must include one of the following: CTR, Time, or Shift Ticket

Fire Name: Riverside Fire	**Fire Name:** Beachie Creek Fire
Finance Email: 2020.riverside.finance@firenet.gov	**Finance Email:** 2020.beachiecreek.finance@firenet.gov

Human Resource Message

Riverside and Beachie Creek Fires
Oct 10, 2020

Drug and Alcohol Guideline

The Incident Command team and host agencies are committed to providing a drug and alcohol free work environment for all incident members.

Agency Drug and Alcohol policies promote **zero-tolerance** for drug or alcohol violations.

More specifically:

- Possession or use of drugs or alcohol on this incident will result in immediate disciplinary action.

- Drugs or alcohol abuse resulting in unfitness for duty will normally result in disciplinary action.

If drugs or alcohol use are observed:

- Report any related incidents to your supervisor or HR Specialist.

Stew Souders
Human Resource Specialist
(b)(6)
Located in Bldg 5, Room 249 (top of the stairs)

Thought for the Day:

"I follow three rules: Do the right thing, do the best you can, and always show people you care."
-- Lou Holtz (former American football player, coach, and sports analyst)

Incident information on the web – https://inciweb.nwcg.gov/incident/7174/ & https://inciweb.nwcg.gov/incident/7001/

Riverside and Beachie Creek Fires Information

Riverside InciWeb

https://inciweb.nwcg.gov/incident/7174/

Beachie Creek InciWeb

https://inc iweb.nwcg.gov/incident/7001/

Riverside Facebook

https://www.facebook.com/RiversideFireInfo

Beachie Creek Facebook

https://www.facebook.com/BeachieCreekFire2020

Public Information Line

Beachie Creek: 541 – 583 – 0526
Riverside: 509 – 228 - 7805

Riverside and Beachie Creek Fire DMOB Instructions

Follow these steps in the order below:

☐ 1. Email crew **time** and **equipment** shift tickets to
2020.riverside.finance@firenet.gov for Riverside resources
or
2020.beachiecreek.finance@firenet.gov for Beachie Cr resources

☐ 2. Inspections are only required for contractors that have damage and want to make a claim. The inspection is optional for agency resources. Inspections are available at Mill Staging (760 Hwy 224; Estacada) or Beachie Creek ICP (4000 Lancaster N.E.; Salem). If you get an inspection, **Scan the QR code** at the time of inspection.

☐ 3. **Weed wash** is required for all vehicles and equipment that has been within any Division. Weed wash stations are located at Mill Staging (760 Hwy 224; Estacada) and Beachie Creek ICP (4000 Lancaster N.E.; Salem). Please work with Weed Wash Technicians to Scan QR code and make the process as efficient as possible.

☐ 4. Return any items you checked out from **Supply** and/or **Communications.**

☐ 5. Email any evaluations or training documentation to:
2020.riverside.dmob@firenet.gov

☐ 6. **Finance** : Proceed to the appropriate Finance table (Personnel or Equipment) in Building 7. Press the doorbell on the table. A finance person will come to assist you.

☐ 7. **DMOB Unit – FINAL STEP: Call** (b)(6) to confirm your time of departure and your estimated time of arrival home. You are not completely demobed until you make this call.

RIVERSIDE FIRE TENTATIVE DEMOB LIST

10/10/2020

CREWS			
C-44	0730	(CC)	COLUMBIA BASIN JOB CORPS
C-43	0815	(CC)	NW-MHF TLJC #2
OVERHEAD			
O-303	0830	(HEQB)	TODD OLSON
O-343	0850	(READ)	SHAWNEE HINMAN
O-351	0910	(READ)	JUDY SUING
O-396	1800	(DOCL)	JOEY KOSIOROWSKI
O-377	1900	(REAF)	ROB SANDERS

10/11/2020

EQUIPMENT			
E-96	0810	(TRLR)	TRLR WESTERN WILDFIRE LLC
E-252	0840	(EXCA)	EXCAVATOR T2 - OWENS
OVERHEAD			
O-391	0920	(TFLD)	JASON MONTEITH
O-394	0930	(RADO)	CINDE DONOGHUE
O-408	0950	(GISS)	RUSS SLATTON
O-400	1500	(SITL)	BEN KENDALL
O-397	1800	(PIO1)	BRENTWOOD REID

10/12/2020

EQUIPMENT			
E-114	0800	(ENG3)	SCHOLL FIRE
E-250	0800	(EXCA)	1-A CONSTRUCTION & FIRE LLC
E-1	0830	(AMBU)	AMBU1 AMR ALS
OVERHEAD			
O-430	0800	(FFT2)	MAKENSIE FORSYTH
O-420	0800	(HRAP)	GUY HAKANSON
O-431	0800	(FFT2)	WILLIAM HENDERSON
O-393	0800	(READ)	MARTINA KEIL
O-386	1600	(DIVS)	BRIAN PITTS JR

10/13/2020

CREWS			
C-23	0800	(HC2I)	HC2IA DEVIL'S RIDGE 12
EQUIPMENT			
E-6	0800	(ENG4)	CHEWACK WILDFIRE
E-97	0910	(AMBU)	FIRELINE MEDICS
OVERHEAD			
O-402	0800	(FOBS)	EMILY MEISNER

BEACHIE CREEK FIRE TENTATIVE DEMOB LIST

10/10/2020

EQUIPMENT

E-179	0730	(ENG5)	ENG5 DNR 5563
E-180	0740	(ENG5)	ENG5 DNR 5523
E-181	0750	(ENG5)	ENG5 DNR 5564
E-182	0800	(ENG5)	ENG5 DNR 5549

OVERHEAD

O-454	0740	(REAF)	JERED HOGANSEN
O-427	1900	(EQTR)	TERRIELYNN MONDOR

10/11/2020

OVERHEAD

O-520	0750	(PIO2)	HOMAN HAMEDANIZADEH
O-545	0800	(THSP)	ED GRAMBUSCH

10/12/2020

EQUIPMENT

E-158	1200	(MEC)	MCCARLEY REPAIR MECHANIC

OVERHEAD

O-244	0800	(REAF)	JASON BERNARDS
O-285	0800	(REAF)	PETER KAUSS
O-550	0800	(IMSM)	MARY ANDERSON

10/13/2020

OVERHEAD

O-536	0800	(EQPM)	MICHAEL HOWARD
O-537	0800	(LOFR)	ROBERT MITSUYASU
O-576	0800	(FFT2)	ADAM MURPHY

Masks will be required when operating inside a building- exceptions being:

1) One person is alone, and will apply a facial covering upon public/ co-worker entry in to the area.

2) While engaging in eating and drinking.

3) Face masks can be temporarily removed while speaking in a group setting.

Open area/ outdoors- masks are not required when social distancing of a minimum of 6' can be achieved.

***EXCEPTION*- DURING BRIEFINGS, MASKS WILL BE REQUIRED BY ALL INDIVIDUALS IN ATTENDANCE EXCEPT FOR THE PRESENTER.**

Thank you for adhering to the CDC and State of Oregon Executive Orders 8/13/2020 regarding face mask usage and social distancing guidelines.

UNIT LOG	1. Incident Name Riverside and Beachie Creek Fires	2. Date Prepared	3. Time Prepared
4. Unit Name/Designators	5. Unit Leader (Name and Position)		6. Operational Period

7. Roster of Assigned Personnel

Name	ICS Position	Home Base

8. Activity Log

Time	Major Events

9. Prepared by (Name and Position)

Time	Major Events

9. Prepared by (Name and Position)

WILDLAND FIRE COVID-19 SCREENING TOOL

Today or in the past 24 hours, have you had any of the following symptoms[1]?

Symptom
Cough more than expected?
Shortness of breath or difficulty breathing?
Fever?
Chills?
Muscle pain outside your normal for firefighting?
Sore throat?
New loss of taste or smell?
** Take temperature with no-touch thermometer, if available **

Instructions for Screening

Item	What to Do
If resource has a cough that is more than expected, shortness of breath or difficulty breathing, or any other symptoms listed.	DO NOT MOBILIZE
At Entries: Consider adequate number of personnel needed for screening. Although medical personnel are ideal, screeners do not have to be medically trained. If resource has cough, shortness of breath or difficulty breathing, or any other listed symptoms including fever (over 100.4) at entry.	DO NOT ANNOUNCE Ask individual to step aside and follow the steps below.

Steps to follow
Escort symptomatic individual to isolation area.
Isolation support personnel should begin documentation.
Have symptomatic individual contact Supervisor for further direction.
Notify public health officials.
Have individual transported as appropriate.
Protect and secure any collected Personal Identifiable Information (PII) or Personal Health Information (PHI).

[1] Symptoms of Coronavirus
https://www.cdc.gov/coronavirus/2019-ncov/symptoms-testing/symptoms.html

Link to the Northwest GACC Wildland Fire Response Plan COVID-19 Pandemic

Riverside and Beachie Creek Fires

Incident Within an Incident (IWI)

Field Day Shift IWI

Urgent medical emergency (Yellow or Red) establish an IC for the IWI and follow the Medical Incident Report (MIR) and contact the incident Communications on command.

During the Night Camp - ICP IWI

Urgent medical emergency – call 911 and seek immediate medical care. Follow up as soon as possible with a phone call to Safety S (b)(6)

Non-emergency medical – go to medical building and call number on door, EMT will respond.

During the Day Camp – ICP IWI

Send someone to medical – Yellow Building #62 near the showers or call Communications (b)(6) to initiate a medical response.

MEDICAL PLAN (ICS 206 WF)

1. Incident/Project Name	2. Operational Period
Riverside and Beachie Creek Fires	Date/Time **10-10-2020 07:00 – 20:00**

3. Ambulance Services

Name	Complete Address	Phone& EMS Frequency	Advanced Life Support (ALS) Yes	No
American Medical Response	12438 SE Capps RD, Clackamas, OR	911	X	
Canby Fire District	221 S Pine ST, Canby, OR	911	X	
Lyons Ambulance	11147 Main St, Lyons, OR	911	X	
Molalla Rural	320 N Molalla, OR	911	X	

4. Air Ambulance Services

Name	Phone	Type of Aircraft & Capability
Life Flight	911 / 1-800-232-0911	Rotor
Short Haul Ship	Eugene or Columbia Dispatch	Agency short haul ship shared by multiple incidents

5. Hospitals

Name Complete Address	GPS Datum – WGS 84 DD° MM.MMM' N - Lat DD° MM.MMM' W - Long		Travel Time from ICP Air	Ground	Phone	Helipad Yes	No	Level of Care Facility
Legacy Emanuel Medical 2801 N Gantenbein Ave, Portland, OR	Lat	45 32.643	30 Minutes	95+ Minutes	503-413-1163	X		Level I Trauma Burn Center
	Long	121 40.2624						
Oregon Health Science University Hospital 3181 SW Sam Jackson Park Portland, Or	Lat	45 29.996	30 Minutes	95+ Minutes	503-814-8260	X		Trauma Level I
	Long	122 41.127						
	Long	121 40.2624						
Salem Health Hospital 890 Oak Street, Silverton, OR	Lat	44 55.57	15 Minutes	35 Minutes	503-814-1300	X		Trauma Level II
	Long	123 02.01						
Providence Willamette Falls Medical Center 1500 Division St. Oregon City, OR	Lat	45 21.381	20 Minutes	120 Minutes	503-657-6742	X		Trauma Level IV
	Long	122 35.188						
Santiam Hospital 1401 N 10th Ave Stayton, OR	Lat	44 48.245	20 Minutes	35 Minutes	503-769-9256	X		Trauma Level IV
	Long	122 40.31						

6. Division | Branch | Group	Area Location Capability	
Fire ICP	EMS Responders	Zeb Watts MEDL EMTF, Steve Engle MEDL Health Liaison EMPF
	Equipment Available	ALS & BLS Equipment, Call 911 for medical emergency
Medical Unit	EMS Responders	Mike Smith IMS EMT
	Equipment Available	BLS Equipment, Call 911 for medical emergency
Health Liaison Fire ICP	EMS Responders	Bill Gonzalez EMP-F Steve Engle EMP-F MEDL
	Equipment Available	ALS Equipment

Branch I

DIV AA / ZZ		
	EMS Responders & Capability	Ambo 9 Chandler EMPF
	Equipment Available on Scene	ALS Equipment
	Medical Emergency Channel	Command
	ETA for Ambulance to Scene	All Time are Approximate
	Air:	10 Minutes
	Ground:	60 Minutes
	Approved Heli Spot	None
	Lat	
	Long	

MEDICAL PLAN (ICS 206 WF)

DIV UU / WW	**EMS Responders & Capability**	Medic 27 B Jorgensen EMPF Medic 1 B. Estes EMPF
	Equipment Available on Scene	ALS Equipment
	Medical Emergency Channel	Command
	ETA for Ambulance to Scene	All Time are Approximate
	Air:	30 Minutes
	Ground:	95 Minutes
	Approved Heli Spot	None
	Lat	
	Long	

DIV CC / FF / KK MM / OO PP / QQ / RR	**EMS Responders & Capability**	Ambo 10 T. Howard EMPF Medic 12 S. Mann EMTF Ambo 20 T. Richards EMTF Medic 26 B. Harris EMTF		
	Equipment Available on Scene	BLS ALS Equipment		
	Medical Emergency Channel	Command		
	ETA for Ambulance to Scene	All Time are Approximate		
	Air:	10 Minutes		
	Ground:	120 minutes		
	Approved Heli Spot	H-50	H-52	H-60
	LAT	45 7.688	45 7.19	45 4.67
	LONG	122 2.00	122 1.08	122 3.437

Branch II

DIV F / H / K	**EMS Responders & Capability**	Ambo 1 T. Kerns EMTF Medic 29 J. Friedman EMPF
	Equipment Available on Scene	ALS Equipment
	Medical Emergency Channel	Command
	ETA for Ambulance to Scene	All Time are Approximate
	Air:	10 Minutes
	Ground:	60 Minutes
	Approved Heli Spot	None
	Lat	
	Long	

DIV A	**EMS Responders & Capability**	Ambo 5 Kirkgaard Medic 17 C. Rose EMPF Medic 18 C. Wallace EMTF	
	Equipment Available on Scene	ALS BLS Equipment	
	Medical Emergency Channel	Command	
	ETA for Ambulance to Scene	All Time are Approximate	
	Air:	10 Minutes	
	Ground:	95 Minutes	
	Approved Heli Spot	H-40	H-45
	Lat	45 12.38	45 13.43
	Long	122 6.62	122 0.812

DIV R / W / Z	**EMS Responders & Capability**	Ambo 4 M. Freeborn EMPF Medic 28 E. Cross EMTF
	Equipment Available on Scene	ALS BLS Equipment
	Medical Emergency Channel	Command
	ETA for Ambulance to Scene	All Time are Approximate
	Air:	10 Minutes
	Ground:	120 Minutes
	Approved Heli Spot	None
	Lat	
	Long	

MEDICAL PLAN (ICS 206 WF)

Roving MEDL	EMS Responders & Capability	Zeb Watts EMTF (b)(6)	Steve Engle EMPF (b)(6)
	Equipment Available on Scene	BLS Equipment	ALS Equipment

7.Prepared By (Medical Unit Leader)	8.Date/Time	9.Approved By (Safety Officer)	10.Date/Time
Steven Engle MEDL T	10-09-2020	T. Moyer	**10-09-17:00**

In case of an urgent medical emergency (Yellow or Red), Establish an IC for the IWI and follow your Medical Incident Report and contact Riverside and Beachie Creek Fires Communications on Command. Daily- Establish your PACE (Primary, Alternative, Contingency, Emergency) model for medical emergency extraction.

MEDICAL PLAN (ICS 206 WF)

Medical Incident Report

FOR A NON-EMERGENCY INCIDENT, WORK THROUGH CHAIN OF COMMAND TO REPORT AND TRANSPORT INJURED PERSONNEL AS NECESSARY.

FOR A MEDICAL EMERGENCY: IDENTIFY ON SCENE INCIDENT COMMANDER BY NAME AND POSITION AND ANNOUNCE "MEDICAL EMERGENCY" TO INITIATE RESPONSE FROM IMT COMMUNICATIONS/DISPATCH.

Use the following items to communicate situation to communications/dispatch.

1. CONTACT COMMUNICATIONS / DISPATCH (Verify correct frequency prior to starting report)
Ex: "Communications, Div. Alpha. Stand-by for Emergency Traffic."

2. INCIDENT STATUS: *Provide incident summary (including number of patients) and command structure.*
Ex: "Communications, I have a Red priority patient, unconscious, struck by a falling tree. Requesting air ambulance to Forest Road 1 at (Lat./Long.) This will be the Trout Meadow Medical, IC is TFLD Jones. EMT Smith is providing medical care."

Severity of Emergency / Transport Priority	☐ **RED / PRIORITY 1 Life or limb threatening injury or illness. Evacuation need is IMMEDIATE** *Ex: Unconscious, difficulty breathing, bleeding severely, 2° – 3° burns more than 4 palm sizes, heat stroke, disoriented.* ☐ **YELLOW / PRIORITY 2 Serious Injury or illness. Evacuation may be DELAYED if necessary.** *Ex: Significant trauma, unable to walk, 2° – 3° burns not more than 1-3 palm sizes.* ☐ **GREEN / PRIORITY 3 Minor Injury or illness. Non-Emergency transport** *Ex: Sprains, strains, minor heat-related illness.*	
Nature of Injury or Illness & Mechanism of Injury		*Brief Summary of Injury or Illness (Ex: Unconscious, Struck by Falling Tree)*
Transport Request		*Air Ambulance / Short Haul/Hoist Ground Ambulance / Other*
Patient Location		*Descriptive Location & Lat. / Long. (WGS84)*
Incident Name		*Geographic Name + "Medical" (Ex: Trout Meadow Medical)*
On-Scene Incident Commander		*Name of on-scene IC of Incident within an Incident (Ex: TFLD Jones)*
Patient Care		*Name of Care Provider (Ex: EMT Smith)*

3. INITIAL PATIENT ASSESSMENT: *Complete this section for each patient as applicable (start with the most severe patient)*

Patient Assessment: See IRPG page 106

Treatment:

4. TRANSPORT PLAN:

Evacuation Location (*if different*): (*Descriptive Location (drop point, intersection, etc.) or Lat. / Long.*) Patient's ETA to Evacuation Location:

Helispot / Extraction Site Size and Hazards:

5. ADDITIONAL RESOURCES / EQUIPMENT NEEDS:

Example: Paramedic/EMT, Crews, Immobilization Devices, AED, Oxygen, Trauma Bag, IV/Fluid(s), Splints, Rope rescue, Wheeled litter, HAZMAT, Extrication

6. COMMUNICATIONS: Identify State Air/Ground EMS Frequencies and Hospital Contacts as applicable

Function	Channel Name/Number	Receive (RX)	Tone/NAC *	Transmit (TX)	Tone/NAC *
COMMAND					
AIR-TO-GRND					
TACTICAL					

7. CONTINGENCY: ***Considerations:*** ***If primary options fail, what actions can be implemented in conjunction with primary evacuation method? Be thinking ahead.***

8. ADDITIONAL INFORMATION: *Updates/Changes, etc.*

REMEMBER: Confirm ETA's of resources ordered. Act according to your level of training. Be Alert. Keep Calm. Think Clearly. Act Decisively.

Interagency Aircraft Dispatch Form-Proposed

INCIDENT NAME/NUMBER*	DATE	TIME	SUNSET +30
Beachie Creek	08/16/20	13:50	20:42

ORDER # *	CHARGE CODE:
OR-WIF-200299	

DESCRIPTIVE LOCATION *	ELEVATION:
Bull of the Woods Wilderness, west of Mt. Beachie	3,829

LATITUDE *	LONGITUDE *
44 49.34	122 10.98

DISTANCE	BEARING	FROM
50	294	RDM

INITIAL POINT(IP) DESCRIPTIVE:	(IP) LATITUDE	(IP) LONGITUDE

AIR TO AIR PRIMARY * A/A 2	AIR TO AIR SECONDARY *
RX: (b)(7)(F) RX TONE: (b)(7)(F)	RX: RX TONE:
TX: TX TONE:	TX: TX TONE:
Air Contact: (b)(6)	

AIR TO GROUND * A/G 9	GROUND TACTICAL *
RX: 166.9125 RX TONE:	RX: RX TONE:
TX: 166.9125 TX TONE:	TX: TX TONE:
Ground Contact:	

COMMAND *	FLIGHT FOLLOWING *
Halls Ridge	NATIONAL
RX: (b)(7)(F) TONE: (b)(7)(F)	RX: (b)(7)(F) RX TONE: (b)(7)(F)
TX: TONE:	TX: TX TONE:

INCIDENT AIRCRAFT *	A-	A-
A-	A-	A-
A-	A-	A-

OTHER AIRCRAFT *	AIRCRAFT HAZARDS *
(b)(6)	

MTR/SUA:	TFR:	RELOAD BASE(S):
IR-346 Clear		RDM

*Denotes required INTERCOM information
**Required INTERCOM information if applicable

ADDITIONAL INFORMATION:

Threats: structures 2 miles downslope of incident (not immediately threatened).

Dip site: Opal Lake 44 47.6 122 13.2

*Denotes required INTERCOM information
**Required INTERCOM information if applicable

Interagency Aircraft Dispatch Form-Proposed

INCIDENT NAME/NUMBER*	DATE	TIME	SUNSET +30
Beachie Creek	08/16/20	13:50	20:42

ORDER # *	CHARGE CODE:
OR-WIF-200299	

DESCRIPTIVE LOCATION *	ELEVATION:
Bull of the Woods Wilderness, west of Mt. Beachie	

LATITUDE *	LONGITUDE *
44 49.34	122 10.98

DISTANCE	BEARING	FROM
50	294	RDM

INITIAL POINT(IP) DESCRIPTIVE:	(IP) LATITUDE	(IP) LONGITUDE

AIR TO AIR PRIMARY * A/A 2	AIR TO AIR SECONDARY *
RX (b)(7)(F) RX TONE: (b)(7)(F)	RX: RX TONE:
TX: TX TONE:	TX: TX TONE:
Air Contact:	

AIR TO GROUND * A/G 9	GROUND TACTICAL *
RX (b)(7)(F) RX TONE:	RX: RX TONE:
TX: TX TONE:	TX: TX TONE:
Ground Contact:	

COMMAND *	FLIGHT FOLLOWING *
Halls Ridge	NATIONAL
RX: (b)(7)(F) TONE: (b)(7)(F)	RX: (b)(7)(F) RX TONE: (b)(7)(F)
TX: TONE:	TX: TX TONE:

INCIDENT AIRCRAFT *	A-	A-
A-	A-	A-
A-	A-	A-

OTHER AIRCRAFT *	AIRCRAFT HAZARDS *

MTR/SUA:	TFR:	RELOAD BASE(S):
IR-346 Clear		RDM

*Denotes required INTERCOM information
**Required INTERCOM information if applicable

ADDITIONAL INFORMATION:

Threats: structures 2 miles downslope of incident (not immediately threatened).

Dip site: Opal Lake 44 47.6 122 13.2

*Denotes required INTERCOM information
**Required INTERCOM information if applicable

Interagency Aircraft Dispatch Form-Proposed

INCIDENT NAME/NUMBER*	DATE	TIME	SUNSET +30
299	08/16/20	12:05	20:42

ORDER # *	CHARGE CODE:
OR-WIF-200299	

DESCRIPTIVE LOCATION *	ELEVATION:
Bull of the Woods Wilderness, west of Mt. Beachie	

LATITUDE *	LONGITUDE *
44 48.47	122 10.98

DISTANCE	BEARING	FROM
50	294	RDM

INITIAL POINT(IP) DESCRIPTIVE:	(IP) LATITUDE	(IP) LONGITUDE

AIR TO AIR PRIMARY * A/A 2	AIR TO AIR SECONDARY *
RX: (b)(7)(F) RX TONE: (b)(7)(F)	RX: RX TONE:
TX: TX TONE:	TX: TX TONE:
Air Contact:	

AIR TO GROUND * A/G 9	GROUND TACTICAL *
RX (b)(7)(F) RX TONE:	RX: RX TONE:
TX: TX TONE:	TX: TX TONE:
Ground Contact:	

COMMAND *	FLIGHT FOLLOWING *
Halls Ridge	NATIONAL
RX: (b)(7)(F) TONE: (b)(7)(F)	RX: (b)(7)(F) RX TONE: (b)(7)(F)
TX: TONE:	TX: TX TONE:

INCIDENT AIRCRAFT *	A-	A-
A-	A-	A-
A-	A-	A-

OTHER AIRCRAFT *	AIRCRAFT HAZARDS *
None	

MTR/SUA:	TFR:	RELOAD BASE(S):
IR-346 Clear		RDM

*Denotes required INTERCOM information
**Required INTERCOM information if applicable

ADDITIONAL INFORMATION:

Load of Smokejumprs. Chainsaw use approved in the Wilderness.

*Denotes required INTERCOM information

**Required INTERCOM information if applicable