

CORRECTED

Salt, Gin and Griffin Incident Action Plan

USDA Forest Service
Tonto National Forest

AZ-TNF-0002511
P3NF3Q (0312)



August 22 - 23, 2020

Day Shift: 0600 - 2000 Night Shift: 1730 - 0730

Datum WGS 84 DD MM.MMM



For Maps



For COVID-19 Screening

*** COVID-19 Mitigation Actions and Leader's Intent ***

- ✓ Assigned resources will practice social distancing and be in alignment with the "module of one concept." When interacting outside of the "module of one," face-coverings are required; this includes ICP as well any established business within the city limits.
- ✓ Face coverings are strongly encouraged during fireline interactions while outside of the "module of one." Without compromising firefighter safety, social distancing should be practiced to the extent possible.
- ✓ All resources should adhere to the closed ICP strategy; please utilize the virtual check-in and demob procedures to reduce potential exposure.
- ✓ Reduce the number of briefing participants to only module leaders or those deemed necessary.

Mark Bernal, Incident Commander

INCIDENT OBJECTIVES

ICS-202

INCIDENT NAME

SALT, GIN, GRIFFINDATE
PREPARED**8/21/2020**TIME
PREPARED**1600**

OPERATIONAL PERIOD (DATE/TIME)

Day and Night Shifts, August 22, 2020 (0600) – August 23, 2020 (0730)

GENERAL CONTROL OBJECTIVES

Leader's Intent

- Commit resources only when there is a reasonable expectation of success in protecting life and critical property and infrastructure. Effectively implement a values-driven strategy that utilizes a mix of tactics (direct, indirect, and point-protection) when and where the probability of success is high, and the risk is commensurate with the identified values. Success is defined as safely achieving objectives with the least firefighter exposure necessary while enhancing stakeholder support and adhering to the core values of conservation, interdependence, and service.
- Utilize COVID-19 SOPs and risk mitigation practices including San Carlos Apache Tribe's COVID-19 Orders.
- Ensure Planning Area encompasses Federal lands under the jurisdiction of the Tonto National Forest and San Carlos Agency, as well as lands under the jurisdiction of the State of Arizona.

Values at Risk

- Incident personnel and the public
- Communities of concern to include Roosevelt, Rock House, Qual Run, Spring Creek Ranch, Wheatfields, Globe, Miami/Claypool. Properties and infrastructure to include APS/SRP kV Transmission Lines, local utilities/powerlines, Pinto Valley Mine, Freeport McMoRan Mine, BHP Mine, Carlotta Copper Mine, Range Infrastructure and Upper Horrell Ranch.
- San Carlos Agency values at risk include: Ceremonial site at Upper Highway Tank, Range improvements including fence lines and water developments. San Carlos Commercial Timber Stands and Carol Spring Communication Site.
- Major transportation corridors to include Hwy 188, Hwy 288, and U.S. 60/77
- Salt River Canyon and Superstition Wilderness characteristics and values
- Sonoran Desert vegetation and ecological communities (minimize the potential spread of noxious weeds)
- Airshed and smoke sensitive areas to include Globe and surrounding communities
- Archeological and cultural resources and sites
- Wildlife Resources to include threatened and endangered species habitat to include Mexican spotted owl, narrow headed and northern Mexican garter snakes, razorback sucker, southwestern willow flycatcher and Yellow Billed Cuckoo
- Relationships with cooperators, stakeholders, and the public in impacted areas

Incident Objectives

- Provide for the safety of incident responders and the public through the application and implementation of sound risk management, to include planning and conducting fire operations to minimize impacts and spread of COVID-19.
- Values are communicated and protected from adverse fire and incident management actions.
- Foster and strengthen relationships between incident agencies, partners, cooperators, responders, and communities in impacted areas.
- Provide timely and accurate information to the public and media on the fire status and incident activities.
- Minimize impacts to properties and infrastructure.
- Protect identified archeological, historic, and natural resources.
- Engage the host agencies and resource advisors to effectively protect values and minimize impacts.
- Effectively manage incident costs through the selection and implementation of strategies and tactics that have a high probability of success in meeting objectives.
- Manage timely, safe, and efficient initial attack within the TFR. Coordinate with local agencies and support initial attack outside the TFR.

Incident Requirements

- Resources will maintain a "module of one" separation. Masks will be required when meeting in groups outside of your "module of one" and when interacting in close proximity (< than 6') with individuals outside your "module of one."
- Include San Carlos Agency Management, San Carlos Tribal Council, Tribal Members and Neighboring agencies included in your regular dissemination of fire information.
- Create and maintain a work environment in which people are treated with respect and dignity.
- Coordinate and document planned actions. Document use and intrusions in the wilderness.
- Notify the public in advance when smoke has the potential for a significant impact to smoke sensitive areas. If Agency Administrators have not responded to fire information within 30 minutes of receiving the news release for review, the news release will go out.

Resource Considerations:

- Work with Lead Resource Advisor regarding resource considerations.
- Work with Director of Wildlife and Recreation for Law Enforcement Coordination.

☒ ORGANIZATION LIST (ICS 203)

☒ MEDICAL PLAN (ICS 206 & 206WF)

☒ WEATHER FORECAST

☒ ASSIGNMENT LIST (ICS 204)

☒ AIR OPS. SUMMARY (ICS 220)

☒ FIRE BEHAVIOR FORECAST

☒ COMMUNICATION PLAN (ICS 205)

☒ SAFETY MESSAGE

☒ INCIDENT PHONE LIST

PREPARED BY (PLANNING SECTION CHIEF)

APPROVED BY (INCIDENT COMMANDER)

Heather Gonzalez (1)

Mark Bernal, ICT2

ICS 202

ORGANIZATION ASSIGNMENT LIST

ICS-203

1. INCIDENT NAME

SALT - GIN - GRIFFIN FIRES

2. DATE PREPARED

08/21/2020

3. TIME PREPARED

1700 hours

4. OPERATIONAL PERIOD

DATE: August 22, 2020 – August 23, 2020

TIME: Day: 0600-2000 Night: 1730-0730

5. INCIDENT COMMANDER AND STAFF

INCIDENT COMMANDER	Mark Bernal, Mike Spilde (t)
DEPUTY IC	Jeff Andrews
SAFETY OFFICER	Don Muise, Gary Strickland (t)
COVID OFFICER	Ralph Lucas
LIAISON OFFICER	Scott Cooke, Pete Smith
INFORMATION OFFICER	Carrie Templin, Cliff Russell
INFORMATION OFFICER	Donna Storch*, John Helmich
INFORMATION OFFICER	Karen Takai, Laura Rabon

9. OPERATIONS SECTION

CHIEF, FIELD OPS	Manuel Martinez
CHIEF, FIELD OPS	Chris Kirby (t)
CHIEF, PLANNING OPS	Gabriel Holguin
CHIEF, PLANNING OPS	Tobe Haught (t)
CHIEF, NIGHT OPS	Paul Delmerico

6. AGENCY REPRESENTATIVES

USFS Agency Administrator	Kelly Jardine, Daisy Kinsey (t)
USFS Agency Representative	Adam Bromley
San Carlos	Clark Richins
Arizona State AA	Don Colgan
READ	Jaime Wages

a. BRANCH I - DIVISIONS/GROUPS

BRANCH DIRECTOR		Bob Arthur
DIVISION/GROUP	P	Heath Barker
DIVISION/GROUP	T	Zac Massey
DIVISION/GROUP	W/L	Adrian Ponchas, Daniel Chavez (t)
DIVISION/GROUP		
DIVISION/GROUP		
DIVISION/GROUP		
DIVISION/GROUP		

b. BRANCH II - DIVISIONS/GROUPS

7. PLANNING SECTION

CHIEF	Jeff Hickerson / Heather Gonzalez (t)
RESOURCE UNIT LEADER	Dave Isackson
SITUATION UNIT LEADER	Brian Dykstra*, James Heitholt* (t)
SITUATION UNIT LEADER	Katie Brown
FIRE BEHAVIOR ANALYST	Daniel Pearson, Art Gonzales
INCIDENT METEOROLOGIST	
GISS	Wolfgang Grunberg, Ruben Rodriguez*
GISS	Dena Forrer (t)*
LONG-TERM ANALYST	Rob Berry
AIR RESOURCE ADVISOR	Ron Sherron*
IT SUPPORT SPECIALIST	Donavan Albert, Darren Toya (t)
HUMAN RESOURCES	David Legrand
STATUS CHECK-IN	Leah Roberson
DEMobilization	Ed Hall

BRANCH DIRECTOR		Leroy Holguin
DIVISION/GROUP	A	Josh Beason
DIVISION/GROUP	D	JJ Rue
DIVISION/GROUP	H	Brandon Glenn
DIVISION/GROUP	Z	Ricardo Rome
DIVISION/GROUP		

c. BRANCH - DIVISIONS/GROUPS

BRANCH DIRECTOR		
DIVISION/GROUP	IA	Darrell Miller
DIVISION/GROUP		
DIVISION/GROUP	NIGHT	Sunbear Vierra
DIVISION/GROUP		
DIVISION/GROUP		

d. AIR OPERATIONS BRANCH

8. LOGISTICS SECTION

CHIEF	Doug Williams
DEPUTY CHIEF	Margarita Guzman, Mark Catron*
SUPPLY UNIT LEADER	Rich LaCasse*, Lu Ann Dyer (t)
FACILITIES UNIT LEADER	
GROUND SUPPORT UNIT LEAD	Tony Armijo*, Bruce Davidson
EQUIPMENT MANAGER	Bruce Davidson
ORDERING MANAGER	Corey Daughtrey
RECEIVING MANAGER	Howard Stogner
COMMUNICATIONS UNIT LEADER	Dean Vernon
COMMUNICATIONS TECH	Janet Moser
BASE CAMP MANAGER	
SECURITY MANAGER	Thomas McDermott
MEDICAL UNIT LEADER	Curt McKinney, Edna Flores (t)
MEDICAL UNIT LEADER	
FOOD UNIT LEADER	Jack Carpenter

AIR OPERATIONS BRANCH DIR.	Brian Drinville
AIR SUPPORT SUPERVISOR	Albert Newman
AIR ATTACK SUPERVISOR	
AIR ATTACK SUPERVISOR	
AIR ATTACK SUPERVISOR	
HELIBASE MANAGER	Bertram Smith

10. FINANCE SECTION

CHIEF	Sandra Imler-Jacquez
DEPUTY CHIEF	Wanda Gallegos*
TIME UNIT LEADER	Sonya Yara
PERSONNEL TIME RECORDER	Susanne Kolikant, Barbara Ortega (t)
COST UNIT LEADER	Michelle Rosssbach
COMPENSATION/CLAIMS UNIT	Paul Golden
EQUIPMENT TIME RECORDER	Joann Gomez / Luella Dickerson

PREPARED BY (Planning Section Chief)

Heather Gonzalez PSC2 (t)

* Virtual Position

FIRE BEHAVIOR FORECAST

FORECAST NUMBER: 4

TYPE OF FIRE: Wildfire

FIRE NAME: Salt, Gin, Griffin Fires

OPERATIONAL PERIOD: DAY Operations, 08/22/2020

DATE ISSUED: 08/21/20

TIME ISSUED: 19:00

UNIT: Tonto National Forest – Globe R.D.

SIGNED: FBAN – Dan Pearson 

INPUTS

WEATHER SUMMARY: T-storm development remains less likely today, but still a possibility. Humidity recovery was expected to be better last night with recoveries 52-75%. Continued chances for late afternoon to mid-evening isolated thunderstorms. Impacts from isolated storms will include very gusty outflow winds, possible lightning, and brief heavy downpours.

Sky Condition: Mostly sunny **Temp:** 93-99° **Humidity (min):** 27-34% **Chnc of Precip:** 20%
Winds: West winds 5 -15 mph with gusts around 20-30 mph **LAL:** 1 in the am then 2 in pm **Haines:** 5 Moderate

OUTPUTS

FIRE BEHAVIOR

GENERAL:

Summary – Better overnight humidity recovery will likely delay fire activity transitioning from creeping to active fire movement. Expect the transition to begin in mid-slope grasses between 1100 and noon before general fire activity picks up in the afternoon. In the mid to late afternoon, watch for cells building over the Mogollon Rim to the north because of **outflow winds** which will drastically and quickly increase fire behavior.

Environment –ERCs are running at, or near, the 95th percentile due to lack of a traditionally robust monsoon in July. This is an unusually hot and dry period for late August and fuels are much more receptive to ignition than normal.

Fuels – Sonoran Desert/Desert Grasslands – Fully cured heavy grass crop, including invasive grasses have resulted in a continuous available fuel bed allowing fire to sustain growth even in the absence of strong winds or steep terrain.

- Upper shrublands - Expect all fuels to be available with live FM in the mid 50-70% range for Oak and Manzanita. Mesquite and juniper clumps often contain continuous grasses and torch easily contributing embers for, generally short-range, spot fires.

General fire characteristics – Conditions represent active fire behavior based on predicted afternoon conditions.

GRASS Head Fire – ROS: 25-50 ch/hr; FL 2-4 ft, **Backing/Flanking Fire** ROS – 1-3 ch/hr, FL-1-3 ft
GRASS-BRUSH Head Fire – ROS: 15-35 ch/hr; FL 5-8 ft, **Backing/Flanking Fire** ROS – 2-10 ch/hr, FL-2-4 ft
BRUSH Head Fire – ROS: 5-20 ch/hr; FL 8-15 ft, **Backing/Flanking Fire** ROS – 1-3 ch/hr, FL-4-8 ft
TIMBER LITTER Head Fire – ROS: 1-4 ch/hr; FL 1-4 ft, **Backing/Flanking Fire** ROS – 1-2 ch/hr, FL-1-2 ft

SPECIFIC:

Salt Fire – Major fire growth will continue to flank along Pinto Creek towards Blevens Wash with the greatest growth potential in Granite Basin and Gerald Hills. Westerly winds will aid in limiting growth on the western flank, but consistent fuels and topography aligned with westerly winds will allow fire to push rapidly in the early afternoon towards Hwy 188.

Griffin Fire – Fire is on both sides of Hwy 60. Primary growth will likely be on the southeastern flank of the fire with growth east past Sevenmile Wash and likely past Sevenmile Mountains towards Brushy Basin. Expect rapid rates of spread as rising topography east of Sevenmile Wash will funnel the westerly winds and accelerate fire.

Gin Fire – Expect fire to continue east towards the heel of the Griffin Fire. Areas of heavy fuels exist in a valley between the two fires along FS584A. When fire reaches this area, expect a rapid increase in activity with group torching and sustained runs to the east.

AIR OPERATIONS:

Hazy conditions in the morning may limit aviation effectiveness, but condition should improve after 1100.

SAFETY – Transitions

Watch for changing conditions – slope reversals, fuel type changes, and shifting/increasing winds. These all indicate a high probability in rapidly changing fire behavior. Observe and plan accordingly before engaging.

Discussion

Saturday appears to be somewhat more active across the Mogollon Rim into southern Gila County with more typical isolated to scattered thunderstorm coverage. The timing of peak thunderstorm activity on Saturday appears to be after 3 PM. Overnight humidity recovery should be good - between 55 and 70 percent - before bottoming out again between 25 and 30 percent on Saturday afternoon. Breezy west winds also continue for most of Saturday with occasional afternoon gusts of 25-30 mph.

Salt Fire

SATURDAY...

Sky/weather.....Mostly sunny. Slight chance of showers and
thunderstorms in the afternoon.
CWR.....0 percent in the morning becoming 20 percent in
the afternoon.
Max temperature.....95-99.
Min humidity.....29-34 pct.
Wind (20 ft).....West winds 5 to 13 mph. Gusts up to 30 mph in
the afternoon. Gusty and erratic winds expected
near thunderstorms in the afternoon.

Gin/Griffin Fires

SATURDAY...

Sky/weather.....Partly sunny. Slight chance of showers and
thunderstorms in the afternoon.
CWR.....0 percent in the morning becoming 20 percent in
the afternoon.
Max temperature.....93-97.
Min humidity.....27-32 pct.
Wind (20 ft).....West winds 5 to 13 mph. Gusts up to 25 mph in
the afternoon. Gusty and erratic winds expected
near thunderstorms in the afternoon.

PLANNING OPERATIONS:

Gabriel Holguin
Tobe Haught (t)

FIELD OPERATIONS:

Manuel Martinez
Chris Kirby (t)

DIVISION P

3. INCIDENT NAME:

SALT

4. OPERATIONAL PERIOD

DATE: **August 22, 2020**TIME: **Day: 0700-2100**

5. OPERATIONS PERSONNEL

BRANCH I DIRECTOR Bob ArthurAIR TACTICAL GROUP SUPERVISOR Gary DanielDIVISION/GROUP SUPERVISOR Heath Barker

6. RESOURCES ASSIGNED THIS PERIOD

STRIKE TEAM/TASK FORCE RESOURCE DESIGNATOR	Last Shift	LEADER	NUMBER PERSONS	DROP OFF PT./TIME	PICK UP PT./TIME
CRW1 – Black Mesa IHC	C-4			ICP/ 0700	ICP/ 2100
T2IA – Safford	C-2			ICP/ 0700	ICP/ 2100
T2IA – Rio Grande	C-7	9/4 Steven Griego	21	ICP/ 0700	ICP/ 2100
ENG6 – Tanto Basin Brush 641	E-5	Lavery		ICP/ 0700	ICP/ 2100
TFLD		S. Brainard	1	ICP/ 0700	ICP/ 2100
TFLD (t)		John Powers	1	ICP/ 0700	ICP/ 2100
SOF2		Steve Hensel	1	ICP/ 0700	ICP/ 2100
Medic Team – Heber	O-9	9/2 Jeff Purinton	2	ICP/ 0700	ICP/ 2100

7. CONTROL OPERATIONS:

Task: Check fire spread to the West and South with direct and indirect tactics.Purpose: Protect the communities to the West, Mine infrastructure to the South and Power infrastructure throughout.End State: Fire is kept East of Pinal Creek, North of Mining operations and threat to Values are minimized or eliminated.

8. SPECIAL INSTRUCTIONS:

- Ensure LCES, Test Communications and utilize human repeaters and Air Attack if needed.
- Contact OPS prior to initiating any firing activity.
- San Carlos Apache Reservation is Tribal Land. The land is significantly special to the Tribe to be treated with respect for all natural resources. All resources such as, antlers, plants and minerals, cannot be removed and must remain on in place on the land.

9. DIVISION/GROUP COMMUNICATIONS SUMMARY

FUNCTION	CHANNEL	RX FREQ N/W	RX TONE/NAC	TX FREQ N/W	TONE	MODE
See Communications Plan						

 PREPARED BY (RESOURCES UNIT LEADER)
 Dave Isackson

 APPROVED BY (PLANNING/SECTION CHIEF)
 Jeff Hickerson

 DATE
 08/21/2020

 TIME
 2000

[illegible]

PLANNING OPERATIONS:

Gabriel Holguin
Tobe Haught (t)

FIELD OPERATIONS:

Manuel Martinez
Chris Kirby (t)

DIVISION W/L

3. INCIDENT NAME:

SALT

4. OPERATIONAL PERIOD

DATE: **August 22, 2020**TIME: **Day: 0700-2100**

5. OPERATIONS PERSONNEL

BRANCH I DIRECTOR Bob ArthurAIR TACTICAL GROUP SUPERVISOR Gary DanielDIVISION/GROUP SUPERVISOR Adrian Porchas, Daniel Chavez (t)

6. RESOURCES ASSIGNED THIS PERIOD

STRIKE TEAM/TASK FORCE RESOURCE DESIGNATOR	Last Shift	LEADER	NUMBER PERSONS	DROP OFF PT./TIME	PICK UP PT./TIME
CRW1 – Sacramento IHC C-1	8/24	Matt Barone	19	ICP/ 0700	ICP/ 2100
CRW1 – Mesa IHC → D	8/30	Tyler Chesarek	22	ICP/ 0700	ICP/ 2100
ENG4 – Sundance	8/31	Dana Law	3	ICP/ 0700	ICP/ 2100
• ENG4 – Roc-N-R E-17	9/2	Jim LaSalle	3	ICP/ 0700	ICP/ 2100
ENG6 – A/S 662	8/23		6	ICP/ 0700	ICP/ 2100
• ENG6 – USFWS 2163 E-61	9/4	Shawn Sullivan	4	ICP/ 0700	ICP/ 2100
WTS3 – Curman F E-45	9/1	Rick Doerner	1	ICP/ 0700	ICP/ 2100
DOZ2 – Parker → Z	8/30	Randy Sullivan	2	ICP/ 0700	ICP/ 2100
TFLD	9/2	Marvin Roybal	1	ICP/ 0700	ICP/ 2100
SOF2	9/2	Steve Hensel	1	ICP/ 0700	ICP/ 2100
AMBU – Tri City E-1	9/1	Matt Redondo	2	ICP/ 0700	ICP/ 2100

7. CONTROL OPERATIONS:

Task: Prep and Burn as necessary.
Purpose: Protect Community of Wheatfields and other infrastructure.
End State: Fire is kept West and South of Highway 188 and Values are protected.

8. SPECIAL INSTRUCTIONS:

- Ensure LCES, Test Communications and utilize human repeaters and Air Attack if needed.
- Contact OPS prior to initiating any firing activity.
- San Carlos Apache Reservation is Tribal Land. The land is significantly special to the Tribe to be treated with respect for all natural resources. All resources such as, antlers, plants and minerals, cannot be removed and must remain in place on the land.

9. DIVISION/GROUP COMMUNICATIONS SUMMARY

FUNCTION	CHANNEL	RX FREQ N/W	RX TONE/NAC	TX FREQ N/W	TONE	MODE
See Communications Plan						

PREPARED BY (RESOURCES UNIT LEADER)

Dave Isackson

APPROVED BY (PLANNING SECTION CHIEF)

Jeff Hickerson

DATE

08/21/2020

TIME

2000

PLANNING OPERATIONS: Gabriel Holguin Tobe Haught (t)		FIELD OPERATIONS: Manuel Martinez Chris Kirby (t)		<h2 style="margin:0;">DIVISION A</h2>		
3. INCIDENT NAME: GIN			4. OPERATIONAL PERIOD DATE: August 22, 2020 TIME: Day: 0700-2100			
5. OPERATIONS PERSONNEL BRANCH II DIRECTOR <u>Leroy Holguin</u> DIVISION/GROUP SUPERVISOR <u>Josh Beason</u> <div style="text-align: right;">AIR TACTICAL GROUP SUPERVISOR <u>Gary Daniel</u></div>						
6. RESOURCES ASSIGNED THIS PERIOD						
STRIKE TEAM/TASK FORCE RESOURCE DESIGNATOR	Last Shift	LEADER	NUMBER PERSONS	DROP OFF PT./TIME	PICK UP PT./TIME	
CRW1 – Geronimo IHC C-2	8/31	Mario Dia	21	ICP/ 0700	ICP/ 2100	
ENG6 – TNF 1226	8/30	Thomas Weider	3	ICP/ 0700	ICP/ 2100	
ENG6 – Fire Ant 13 E-13	9/1	Zach Anthis	3	ICP/ 0700	ICP/ 2100	
WT 1 – Dynamite E-8	9/1	David Ballard	2	ICP/ 0700	ICP/ 2100	
DOZ2 – Advanced Earthworks E-18	9/1	Derek Winterton	1	ICP/ 0700	ICP/ 2100	
MAST2 – Parker E-90		Kyle Parker	2	ICP/ 0700	ICP/ 2100	
MAST2 – Parker E-22		Dave		ICP/ 0700	ICP/ 2100	
TFLD O-13	9/2	Dough Niemwaski	1	ICP/ 0700	ICP/ 2100	
REMS – Sedona O-1	9/1	Greg Eberlein	4	ICP/ 0700	ICP/ 2100	

7. CONTROL OPERATIONS:
Task: Continue any necessary burnout operations to Division Z break.
Purpose: To halt fire spread to the South.
End State: Fire Spread to the South is stopped.

8. SPECIAL INSTRUCTIONS:

- Ensure LCES, Test Communications and utilize human repeaters and Air Attack if needed.
- Contact OPS prior to initiating any firing activity.
- San Carlos Apache Reservation is Tribal Land. The land is significantly special to the Tribe to be treated with respect for all natural resources. All resources such as, antlers, plants and minerals, cannot be removed and must remain on in place on the land.

9. DIVISION/GROUP COMMUNICATIONS SUMMARY						
FUNCTION	CHANNEL	RX FREQ N/W	RX TONE/NAC	TX FREQ N/W	TONE	MODE
See Communications Plan						

PREPARED BY (RESOURCES UNIT LEADER) Dave Isackson	APPROVED BY (PLANNING SECTION CHIEF) Jeff Hickerson	DATE 08/21/2020	TIME 2000
--	--	--------------------	--------------

PLANNING OPERATIONS:

Gabriel Holguin
Tobe Haught (t)

FIELD OPERATIONS:

Manuel Martinez
Chris Kirby (t)

DIVISION Z

3. INCIDENT NAME:

GIN

4. OPERATIONAL PERIOD

DATE: August 22, 2020

TIME: Day: 0700-2100

5. OPERATIONS PERSONNEL

BRANCH II DIRECTOR Leroy HolguinAIR TACTICAL GROUP SUPERVISOR Gary DanielDIVISION/GROUP SUPERVISOR Ricardo Romero

6. RESOURCES ASSIGNED THIS PERIOD

STRIKE TEAM/TASK FORCE RESOURCE DESIGNATOR	Last Shift	LEADER	NUMBER PERSONS	DROP OFF PT./TIME	PICK UP PT./TIME
ENG6 – Timberline 14	9/2	Dave Bregtia	3	ICP/ 0700	ICP/ 2100
ENG6 – Fire Ant 6	9/1	Dave Hall	3	ICP/ 0700	ICP/ 2100
WTS3 – Dust Control 310 E-7	9/1	Adam Weinstein	1	ICP/ 0700	ICP/ 2100
Medic Team – Mesa O-12	8/31	Jimmy Maloney	2	ICP/ 0700	ICP/ 2100
✓ DOZER 2 - PARKER					

7. CONTROL OPERATIONS:

Task: Continue prep and burnout as necessary.Purpose: Protect Highway 60.End State: Fire is kept West of Highway 60.

8. SPECIAL INSTRUCTIONS:

- Ensure LCES, Test Communications and utilize human repeaters and Air Attack if needed.
- Contact OPS prior to initiating any firing activity.
- San Carlos Apache Reservation is Tribal Land. The land is significantly special to the Tribe to be treated with respect for all natural resources. All resources such as, antlers, plants and minerals, cannot be removed and must remain on in place on the land.

9. DIVISION/GROUP COMMUNICATIONS SUMMARY

FUNCTION	CHANNEL	RX FREQ N/W	RX TONE/NAC	TX FREQ N/W	TONE	MODE
See Communications Plan						

PREPARED BY (RESOURCES UNIT LEADER)

Dave Isackson

APPROVED BY (PLANNING SECTION CHIEF)

Jeff Hickerson

DATE

08/21/2020

TIME

2000

PLANNING OPERATIONS:

Gabriel Holguin
Tobe Haught (t)

FIELD OPERATIONS:

Manuel Martinez
Chris Kirby (t)

DIVISION D

3. INCIDENT NAME:

GRIFFIN

4. OPERATIONAL PERIOD

DATE: **August 22, 2020**

TIME: **Day: 0700-2100**

5. OPERATIONS PERSONNEL

BRANCH II DIRECTOR Leroy Holguin
DIVISION/GROUP SUPERVISOR JJ Rue

AIR TACTICAL GROUP SUPERVISOR Gary Daniel

6. RESOURCES ASSIGNED THIS PERIOD

STRIKE TEAM/TASK FORCE RESOURCE DESIGNATOR	Last Shift	LEADER	NUMBER PERSONS	DROP OFF PT./TIME	PICK UP PT./TIME
ENG6 – Nat. Wildland Fire 631 E-5				ICP/ 0700	ICP/ 2100
ENG6 – J3 Contracting 15 E-15	9/2		3	ICP/ 0700	ICP/ 2100
TFLD O-24	9/2	Dirch Foreman	1	ICP/ 0700	ICP/ 2100
AMBU – Superstition E-5	9/3	Jason Chapman	2	ICP/ 0700	ICP/ 2100
Medic Team – Wilderness1 O-14	9/2	Matt Siggins	2	ICP/ 0700	ICP/ 2100
MOSA FHC C-1					

7. CONTROL OPERATIONS:

Task: Keep fire West of FR 303, Point protect Values at risk.
Purpose: Protect Griffin Ranch.
End State: Fire is kept West of FR 303 and Griffin Ranch is protected.

8. SPECIAL INSTRUCTIONS:

- Ensure LCES, Test Communications and utilize human repeaters and Air Attack if needed.
- Contact OPS prior to initiating any firing activity.
- San Carlos Apache Reservation is Tribal Land. The land is significantly special to the Tribe to be treated with respect for all natural resources. All resources such as, antlers, plants and minerals, cannot be removed and must remain on in place on the land.

9. DIVISION/GROUP COMMUNICATIONS SUMMARY

FUNCTION	CHANNEL	RX FREQ N/W	RX TONE/NAC	TX FREQ N/W	TOE	MODE
See Communications Plan						

PREPARED BY (RESOURCES UNIT LEADER)
Dave Isackson

APPROVED BY (PLANNING SECTION CHIEF)
Jeff Hickerson

DATE
08/21/2020

TIME
2000

[illegible]

[illegible]

PLANNING OPERATIONS:

Gabriel Holguin
Tobe Haught (t)

FIELD OPERATIONS:

Paul Delmerico

DIVISION Night

3. INCIDENT NAME:

SALT/GIN/GRIFFIN

4. OPERATIONAL PERIOD

DATE: **August 21-22, 2020**

TIME: **Day: 1730-0730**

5. OPERATIONS PERSONNEL

DIVISION/GROUP SUPERVISOR Sunbear Vierra

AIR TACTICAL GROUP SUPERVISOR

6. RESOURCES ASSIGNED THIS PERIOD

STRIKE TEAM/TASK FORCE RESOURCE DESIGNATOR	Last Shift	LEADER	NUMBER PERSONS	DROP OFF PT./TIME	PICK UP PT./TIME
T2IA – Los Diablos #1 C-5	9/2	Picaso	19	ICP/1730	ICP/0730
ENG – Hellsgate 217 E-58	9/1	D. Marsh	3	ICP/1730	ICP/0730
ENG – Pine Strawberry Brush 413		Thomas Cordova	3	ICP/1730	ICP/0730
ENG – Tri City E405 <i>E-60</i>	9/1	Howell	3	ICP/1730	ICP/0730
ENG6 – Eagle 3 E-12	9/2	K. Lester	3	ICP/1730	ICP/0730
ENG6 – J3 Contracting 25 E-13	9/2	Ferlon Willow	3	ICP/1730	ICP/0730
WTS3 – Loomis E-19	9/2	Jean Loomis	2	ICP/1730	ICP/0730
Medic Team – Scottsdale O-10	9/2	Dickie Mason	2	ICP/1730	ICP/0730
Medic Team – Wilderness 2 O-15	9/1	Zander Steichenz	2	ICP/1730	ICP/0730

7. CONTROL OPERATIONS:

Task: Monitor and patrol Hwy 188 and Hwy 60.

Purpose: Protect communities of Roosevelt, Rock House and Wheatfields along Hwy 188. Protect private property and infrastructure on Local Ranches. *Including the GRIFFIN Ranch.*

End State: Values are protected.

8. SPECIAL INSTRUCTIONS:

- San Carlos Apache Reservation is Tribal Land. The land is significantly special to the Tribe to be treated with respect for all natural resources. All resources such as, antlers, plants and minerals, cannot be removed and must remain on in place on the land.

9. DIVISION/GROUP COMMUNICATIONS SUMMARY

FUNCTION	CHANNEL	RX FREQ N/W	RX TONE/NAC	TX FREQ N/W	TONE	MODE
See Communications Plan						

PREPARED BY (RESOURCES UNIT LEADER)

Dave Isackson *[Signature]*

APPROVED BY (PLANNING SECTION CHIEF)

Jeff Hickerson *[Signature]*

DATE

08/21/2020

TIME

1630

AIR OPERATIONS SUMMARY 220		Prepared By: Brian Drinville	Prepared: 08/21/2020		Prepared Time: 1900hrs.	
1. INCIDENT NAME: Salt – Griffin		2. OPERATIONAL PERIOD 08/22/2020		START TIME: 0700	END TIME: 2000	SUNRISE: 0550
						SUNSET: 1901

3. REMARKS (Safety Notes, Hazards, Air Operations Special Equipment, etc.). <p style="text-align: center;"><u>Leader's Intent for Aviation</u></p> <p>TASK: PROVIDE AVIATION SUPPORT TO CREWS WITH WATER/RETARDANT DROPS AND RECONNAISSANCE FLIGHTS FOR OPERATIONS PERSONNEL WHILE ENSURING SAFE AVIATION OPERATIONS.</p> <p>PURPOSE: KEEP FIRE FROM PROGRESSING TOWARDS IDENTIFIED VALUES (I.E. HOMES, PRIVATE PROPERTY, CULTURAL SITES, POWERLINE ETC.).</p> <p>END STATE: PROVIDE A SECURE FIRE PERIMETER TO PROTECT AND MINIMIZE THREATS TO PRIVATE LAND AND COMMUNITIES WHILE MINIMIZING UNNECESSARY EXPOSURE TO FIREFIGHTERS AND THE PUBLIC.</p> <p style="text-align: center;"><i>T-storms with strong downslope winds</i></p>		4. READY ALERT AIRCRAFT: Helicopter Extractions DPS 800-247-6337 Medivac <i>Order through Phx Dispatch</i> See Medical Plan in the IAP		5. TFR: 0/4298
---	--	--	--	--------------------------

6. PERSONNEL	NAME	PHONE #	7. FREQUENCIES	AM	FM	8. FIXED-WING Avail/ Type/ Make-Model/ N#/ Base
AOBD	Brian Drinville	b6	b7e & b7f	b7e & b7f		AIRTANKERS: ORDER THRU ATGS
ASGS	Albert Newman					ATGS Platforms:
HEBM	Bert Smith				b7e & b7f	30S–King Air 200 (ATGS: Jay Walter)
ATGS	Jay Walter					
National Guard manager	Jeff Quick					
					b7e & b7f	
						PIFC Aviation Desk: 480-457-1552

9. HELICOPTERS (Use Additional Sheets as Necessary)

FAA N#	TY	MAKE/ MODEL	BASE	START	AVAIL	REMARKS	FAA N#	TY	MAKE/ MODEL	BASE	START	AVAIL	REMARKS
H70K	1	UH-60	Cutter	0700	0800	Water Drops	Red Hawk 900	1	UH-60	Grapevine	0800	0900	Water drops
4TH	1	K Max	Cutter	0700	0800	Water Drops	Red Hawk 081	1	UH-60	Grapevine	0800	0900	Water drops
6AS	3	407HP	Cutter	0700	0800	Recon/IA							



Brian Drinville AOBD 08/21/2020



SAFETY MESSAGE

INCIDENT NAME: Salt/Gin/Griffin	OPERATIONAL PERIOD: 8/22-23/20 Day/Night Operations
--	---

MAJOR HAZARDS:

<ul style="list-style-type: none">➤ Driving - Drive defensively, use headlights and backers.➤ Fire Weather - Watch for challenging conditions with continued warm temperatures and potential dry down drafts/ shifty winds.➤ Helicopter Operations - Review Aviation Watch-Out Situations in IRPG page 44.➤ Covid-19 - Please continue to Wash hands, wear masks, and utilize social distancing.	<ul style="list-style-type: none">➤ UTV/ATV Use - Use qualified operators only. Use proper PPE including helmet and required safety equipment.➤ Firing Operations - Provide complete briefings to all personnel and to adjoining divisions.➤ Fire Behavior - Expect critical fire behavior conditions, especially in the brushy fuels.
---	---

NARRATIVE:

Don't Be Surprised in the Southwest!

Mid-June through early July in the Southwest has historically been the peak of fire season, fire behavior potential, and associated risk of injury or death to fire management personnel. This has been proven over the years, with dozens of firefighter fatalities, injuries, entrapments and close calls occurring within this time frame. 2020 has proven to be an exception to our normal historical range of large fire occurrence with multiple mid-August fires currently burning in the desert southwest.


The following conditions are to be expected and incorporated into all aspects of wildland fire management:

- **Extreme Heat and Dryness:** Mostly sunny, with a high near 98. Breezy, with a west wind around 15 mph, with gusts as high as 25 mph. Excessive Heat Watch in effect from August 24, 10:00 AM MST until August 27, 08:00 PM MST
- **Environment:** ERCs are running at, or near the 95th percentile due to lack of traditional monsoon in July. This is an unusually hot and dry period for late August and fuels are much more receptive to ignition than normal
- **Prolonged Active Burning Periods:** Combination of heat, heavy fine fuel loading, dryness and instability will prolong active burning periods noticeably.
- **Strong and Erratic Thunderstorm Winds:** Thunderstorm activity *will* become a factor on most Southwest fires during this time frame, and resulting strong & erratic downdraft winds should be expected to potentially dominate fire spread & behavior. Actively seek information on storm movement (speed and direction) to facilitate risk assessment.
- **Collapsing Convection Columns:** The periodic collapse of strong convection columns over ongoing fires can create downdraft winds similar to those of stationary thunderstorms, with similar dangerous impacts on fire spread and behavior.
- **Heavy Fine Fuel Loading:** The southern portion of the Geographic area has a heavy fine fuel loading; which will be a factor in RAPID FIRE GROWTH,

Fires exhibiting high resistance to control and rapid spread events are normal in the Southwest during peak fire season, and impacts will be amplified during periods of record heat. Plan, communicate, and act accordingly!



TEAM SAFETY OFFICERS:	Don Muise, Gary Strickland (t)
------------------------------	--------------------------------

INCIDENT RADIO COMMUNICATIONS PLAN I-205				1. INCIDENT NAME		2. DATE/TIME PREPARED		3. OPERATIONAL PERIOD DATE/TIME			
				SALT		8-21-2020 1900		8-22/23-2020 0700-0700			
4. BASIC RADIO CHANNEL UTILIZATION											
Ch #	Function	Channel Name	Assignment	RX Freq	N/W	RX Tone/NAC	TX Freq	N/W	TX Tone/NAC	Mode Analog (A) Digital (D) Mixed (M)	Remarks
1	TAC 1	TAC 1	DIV A	b7e & b7f	N	b7e & b7f	b7e & b7f	N	b7e & b7f	A	
2	TAC 2	TAC 2	DIV H		N			N		A	
3	TAC 3	TAC 3	DIV T,Z		N			N		A	
4	TAC 4	TAC 4	DIV L,W		N			N		A	
5	TAC 5	TAC 5	DIV IA,Night Shift		N			N		A	
6	TAC 6	TAC 6	DIV D,P		N			N		A	
7	VFIRE 21	VFIRE 21			N			N		A	
8	COMMAND 8	COMMAND 8	Command		N			N		A	
9	COMMAND 9	COMMAND 9	Command		N			N		A	
10	FN 1/IA	TNF FIRENET FN1/IA			N			N		A	Tonto National Forrest Fire IA
11	FN 2	TNF FIRENET FN2			N			N		A	
12	VMED 28	VMED 28	ALL DIV		N			N		A	emergency air medivac air to ground
13	Air to Ground Primary	A/G Primary	ALL DIV		N			N		A	Primary air to ground
14	Air to Ground Secondary	A/G Secondary	ALL DIV		N			N		A	secondary air to ground
15					N			N		A	
16	AIRGUARD	AIRGUARD			N			N		A	
5. Special Instructions:											
6. I-205 Prepared By: Communications Unit Leader				Name: Dean Vernon COML			Signature: 				

Salt, Gin, Griffin Fires – SWIMT5 Phone List

Updated 8/20/2020



Incident Commander	Mark Bernal
Incident Commander	Mike Spilde (t)
Deputy Incident Commander	Jeff Andrews
Safety Officer	Don Muise
Liaison Officer	Scott Cooke
Liaison Officer	Pete Smith
Public Information Officer	Carrie Templin
Deputy Public Information Officer	Clifton Russell
Operations Section Chief, Field	Manuel Martinez
Operations Section Chief, Field	Chris Kirby (t)
Operations Section Chief, Planning	Gabriel Holguin
Operations Section Chief, Planning	Tobe Haught(t)
Operations Section Chief, Night	Paul Delmerico
Planning Section Chief	Jeff Hickerson
Planning Section Chief	Heather Gonzalez
Logistics Section Chief	Doug Williams
Deputy Logistic Chief	Margarita Guzman
Finance Section Chief	Sandra Imler-Jacquez

b6

MEDICAL PLAN (ICS 206 WF)

1. Incident/Project Name				2. Operational Period			
Salt / Gin / Griffin				Date/Time: August 22-23 2020 Day/Night			
3. Ambulance Services							
Name	Complete Address	Phone & EMS Frequency	Advanced Life Support (ALS) Yes No				
San Carlos EMS/Fire	101 Medicine Way Rd. San Carlos AZ	928-475-2388 928-475-2389	✓				
Tri-City FD & Ambulance Service	Canyon Station: 1300 Jesse Hays, Globe AZ Station 11: 4280 E. Broadway, Claypool AZ	480-816-7521 VFIRE 21	✓				
4. Air Ambulance Services							
Name	Phone	Type of Aircraft & Capability					
PHI Air Medical	1-800-321-9522	A-Star Rotor. ALS. Night Capable					
Native Air	1-800-642-7828	A-Star Rotor. ALS. Night Capable					
DPS Ranger	1-800-247-6337	Bell-407 Rotor. Short Haul. Hoist. Night Capable					
5. Hospitals							
Name Complete Address	GPS Datum – WGS 84 Coordinate Standard Degrees Decimal Minutes DD° MM.MMM' N - Lat DD° MM.MMM' W - Long	Travel Time Air Gnd		Phone	Helipad Yes No	Level of Care Facility	
Cobre Valley Regional Medical Center 5880 S. Hospital Drive Globe, AZ 85501	Lat: N 33° 24.377 Long: W 110° 49.635 VHF:	10	20	ER 928-402-1182 Patch Phone 928-425-4993	<input checked="" type="checkbox"/>	<input type="checkbox"/>	Level 4 Trauma
Scottsdale Osborne Honorhealth Medical Center 7400 E. Scottsdale Rd. Scottsdale, AZ 85251	Lat: N 33° 29.347 Long: W 111° 55.325 VHF:	30	1	602-344-5726	<input checked="" type="checkbox"/>	<input type="checkbox"/>	Level 1 Trauma
Maricopa Medical Center 2601 E. Roosevelt Phoenix, AZ 85008	Lat: N 33° 27.39 Long: W 112° 01.46 VHF: 67e & 67f	35	90	ER 602-344-5411	<input checked="" type="checkbox"/>	<input type="checkbox"/>	Level 1 Trauma Burn Center
6. Division Branch Group							
ICP		Area Location Capability					
Branch I Div W / L		Point of Contact:		Mike Lund MEDL 575-770-6694 Curt McKinney MEDL 928-240-0561 Edna Flores MEDL(t) 575-494-3997			
		EMS Responders & Capability:		EMS within management team			
		Equipment Available on Scene:		Advanced Life Support (ALS) equipment and drugs, AED			
		Medical Emergency Channel:		911 A/G: VMED 28 (Ch. 12)			
		ETA for Ambulance to Scene:					
		Air:					
		Ground:		15 mins			
		Approved Helispot:		No			
		Lat:		N 33° 25.10			
		Long:		W 110° 42.84			
Branch I Div W / L		EMS Responders & Capability:		Tri-City Ambulance 928-200-8233			
		Equipment Available on Scene:		Advanced Life Support (ALS) equipment and drugs.			
		Medical Emergency Channel:		Firenet 2 (Ch. 11) Air to ground: VMED 28 (Ch. 12)			
		ETA for Ambulance to Scene:					
		Air:					
		Ground:					
		Approved Helispot:					
Lat:							
Long:							

6. Division Branch Group	Area Location Capability	
Branch I Div P	EMS Responders & Capability:	Heber Medics 928-242-4446
	Equipment Available on Scene:	Advanced Life Support (ALS) equipment and drugs. UTV
	Medical Emergency Channel:	Firenet 2 (Ch. 11) Air to ground: VMED 28 (Ch. 12)
	ETA for Ambulance to Scene:	
	Air:	
	Ground:	
	Approved Helispot:	
	Lat:	
	Long:	
Branch I Div T	EMS Responders & Capability:	Sunsites Medics 520-456-6899
	Equipment Available on Scene:	Advanced Life Support (ALS) equipment and drugs.
	Medical Emergency Channel:	Firenet 2 (Ch. 11) Air to ground: VMED 28 (Ch. 12)
	ETA for Ambulance to Scene:	
	Air:	
	Ground:	
	Approved Helispot:	
	Lat:	
	Long:	
Branch II Div A	EMS Responders & Capability:	Sedona REMS Team 602-573-7161
	Equipment Available on Scene:	Advanced Life Support (ALS) equipment & drugs. Ropes Rescue. UTV
	Medical Emergency Channel:	Firenet 2 (Ch. 11) Air to ground: VMED 28 (Ch. 12)
	ETA for Ambulance to Scene:	
	Air:	
	Ground:	
	Approved Helispot:	
	Lat:	
	Long:	
Branch II Div D	EMS Responders & Capability:	Superstition Ambulance 480-981-1890 Wilderness 1 Medics 602-330-3769
	Equipment Available on Scene:	Advanced Life Support (ALS) equipment and drugs
	Medical Emergency Channel:	Firenet 2 (Ch. 11) Air to ground: VMED 28 (Ch. 12)
	ETA for Ambulance to Scene:	
	Air:	
	Ground:	
	Approved Helispot:	
	Lat:	
	Long:	
Branch II Div H	EMS Responders & Capability:	Eloy Ambulance 602-750-2974
	Equipment Available on Scene:	Advanced Life Support (ALS) equipment and drugs.
	Medical Emergency Channel:	Firenet 2 (Ch. 11) Air to ground: VMED 28 (Ch. 12)
	ETA for Ambulance to Scene:	
	Air:	
	Ground:	
	Approved Helispot:	
	Lat:	
	Long:	
Branch II Div Z	EMS Responders & Capability:	Mesa Medics 480-206-4912
	Equipment Available on Scene:	Advanced Life Support (ALS) equipment and drugs. UTV
	Medical Emergency Channel:	Firenet 2 (Ch. 11) Air to ground: VMED 28 (Ch. 12)
	ETA for Ambulance to Scene:	
	Air:	
	Ground:	
	Approved Helispot:	
	Lat:	
	Long:	

6. Division Branch Group	Area Location Capability			
IA	EMS Responders & Capability:	Shared resources with Div. T – Sunsites Medics 520-456-6899		
	Equipment Available on Scene:	Advanced Life Support (ALS) equipment and drugs		
	Medical Emergency Channel:	Firenet 2 (Ch. 11) Air to ground: VMED 28 (Ch. 12)		
	ETA for Ambulance to Scene:			
	Air:			
	Ground:			
	Approved Helispot:			
	Lat:			
Night Ops	Long:			
	EMS Responders & Capability:	Scottsdale Medics 480-560-9832 – UTV Wilderness 2 Medics 608-695-3202 – 4X4		
	Equipment Available on Scene:	Advanced Life Support (ALS) equipment and drugs. UTV		
	Medical Emergency Channel:	Firenet 2 (Ch. 11) Air to ground: VMED 28 (Ch. 12)		
	ETA for Ambulance to Scene:			
	Air:			
	Ground:			
	Approved Helispot:			
Lat:				
Long:				
1. Prepared By (Medical Unit Leader)		2. Date/Time	3. Reviewed By (Safety Officer)	4. Date/Time
Mike Lund MEDL Curt McKinney MEDL Edna Flores MEDL (t) 		8-21-2020 1935	Don Muise SOF Gary Strickland SOF(t) 	8-21-2020 1935

Special Notes:

Branch I: Salt Fire – Div. L, P, T, W


Branch II: Gin and Griffin Fire – Div. A, D, H, Z

Night Ops: Branch I – Wilderness Medics 2

Branch II – Scottsdale Medics



Human Resource Message



YOUR RIGHTS AND RESPONSIBILITIES

Rights:

- ✦ To work in a harassment-free environment where people treat one another with dignity, equity, courtesy and respect.
- ✦ To say "no" to unwelcome advances or requests for favors.
- ✦ To file complaints or grievances through appropriate avenues.

Responsibilities:

- ✦ To behave in a manner that treats people with dignity, equity, courtesy and respect.
- ✦ To abide by agency and incident ethics and conduct regulations.
- ✦ To report any harassment or other inappropriate behavior you observe or experience

David Legrand
505.218.1189
Human Resource Specialist

SWIMT5 VIRTUAL CHECK-IN LINK AND QR CODE (08/20/2020)

Click on hyperlink, or scan QR Code for check-in form.

CREWS

<https://forms.office.com/Pages/ResponsePage.aspx?id=4F2CSwVwPUuaFHhBHyhmA5QAsxP4XV5IsavzHI7hGgtUQUxCSDY0QUhCVIQ3ODJOQ1dPUDE5UFEzMiQIQCN0PWcu>



CREW

EQUIPMENT

<https://forms.office.com/Pages/ResponsePage.aspx?id=4F2CSwVwPUuaFHhBHyhmA5QAsxP4XV5IsavzHI7hGgtUQTg5STIPVjkxTU5NS1g1TEtWRkw3Qkc4QyQIQCN0PWcu>



EQUIPMENT

OVERHEAD

<https://forms.office.com/Pages/ResponsePage.aspx?id=4F2CSwVwPUuaFHhBHyhmA5QAsxP4XV5IsavzHI7hGgtUQ0ZLMU81UIAyVUVVN0xKUVYzVDdKTjBPRSQIQCN0PWcu>



OVERHEAD

Please email a copy of your Resource Orders along with Roster/Manifest to:

2020.salt.resources@firenet.gov

Upon arrival call **575-322-8598** for further instructions.

Financial documents will be submitted electronically. The email address will be provided upon arrival.

Southwest Incident Team 5

LINE SUPPLY ORDER FORM

(Division Supervisor / OPBD / OSC Only)

Date & Time Order was Placed		Order Reference # (DIV + #)	Mode of Delivery (Ground / Helo / Pickup)	Location for Delivery (Div / LZ / DP / Lat Long)
Date:			GROUND SUPPORT	
Time:			HELICOPTER	
			TO BE PICKED UP BY @ (Date/Time)	
DATE NEEDED:			Name:	Time:
Order Received in COMMUNICATIONS by:			Name:	Time:
Order Received in SUPPLY by:			Name:	Time:
Order Received in GROUND SUPPORT by:			Name:	Time:
Order Received in HELIBASE by:			Name:	Time:
Order Delivered/Shipped to Final Location by:			Name:	Time:

Line #	Qty	NFES #	Item	Shipped	Pending	Line #	Qty	NFES #	Item	Shipped	Pending		
1			Breakfast - Meals			43		000137	Nozzles, 1 1/2", each Plastic				
2			Lunch - Meals			44		000138	Nozzles, 1", each Plastic				
3			Dinner - Meals			45		000136	Nozzles, 3/4", each Garden Hose				
4		001842	MRE's (# of cases) 12/case			46		001143	1st Aid Kit, 20 Person, each				
5		000048	Cubies of Water, ea			47		000340	Chainsaw w/kit, each				
6			Bottled of Water, # of cases			Hose lay Kit - 1/2 mile							
7			Sports Drink, # of cases			CONTENTS:							
8		000030	Batteries, AA (# of cases) 192 AA's/case			1		000870	1 MKIII Pump w/kit				
9a		000033	Batteries, D (# of bx) 12ea/bx			15		Gal	Unleaded Fuel, in 5 gal cans				
9b			Batteries, AAA - each			2		000341	2 - Cycle Oil, Quart				
10			Fuel, Unleaded, Gallons			30		001239	Hose, 1 1/2" x 100'				
11			Fuel, Diesel, Gallons			15		001238	Hose, 1" x 100'				
12			Fuel, Drip Torch, Gal 60/40 Mix			20		001016	Hose, 3/4" x 50'				
13			Bar Oil, Quarts			15		000231	Gated Wyes, 1 1/2"				
14		Multiple	2 - Cycle Oil, 2.6fl oz / Quart			8		000259	Gated Wyes, 1"				
15		000022	Sleeping Bags, 20 Degree, ea			10		000904	Gated Wyes 3/4"				
16		001062	Sleeping Bags, 45 Degree, ea			15		000138	Nozzels, 1"				
17		000143	Plastic Sheeting, 16' wide x length (ft)			10		000136	Nozzels, 3/4"				
18		001285	Parachute Cord - Spool or Feet needed			15		000010	Reducers, 1 1/2" - 1"				
19		000171	Shovels, ea			10		000733	Reducers 1" - 3/4"				
20		000146	Pulaski's, ea			Hose lay Kit - 1/4 mile							
21		001180	Combi's, ea			CONTENTS:							
22		000296	McLeod's, ea			20		001239	Hose, 1 1/2" x 100'				
23		000105	Fusee, box			10		001238	Hose, 1" x 100'				
24		000241	Drip Torch, Filled* / Empty (circle one) Ratio _____			20		001016	Hose, 3/4" x 50'				
25		001149	Backpack Pump, Filled / Empty			10		000231	Gated Wyes, 1 1/2"				
26		000437	Slingable Blivet, Suppression 55 gal			5		000259	Gated Wyes, 1"				
27		000435	Slingable Blivet, Drinking 55 gal			10		000904	Gated Wyes 3/4"				
28		000661	Folding Tank 1000 gal (PPK Only)			10		000138	Nozzels, 1"				
29			Pumpkin 1800 / 3000 / 4800 / 6000 gal (circle one)			10		000136	Nozzels, 3/4"				
30		000870	Mark III Pump w/kit			10		000010	Reducers, 1 1/2" - 1"				
31		000670	Lightweight Pump w/kit			5		000733	Reducers 1" - 3/4"				
32		006041	Volume Pump w/kit			Line SPIKE Kit (22 people)							
33		001239	Hose 1 1/2" x 100', roll			3		Cases	AA batteries (192 batteries/case)				
34		001238	Hose 1" x 100', roll			10		Cubies	Cubies of Water (5 gal / Cubie)				
35		001016	Hose 3/4" x 50', roll			10		Rolls	Rolls of Toilet Paper				
36		000010	Reducer 1 1/2" - 1", each			6		Cases	MRE's (12 meals per case)				
37		000733	Reducer 1" - 3/4", each			20		Each	Trash Bags				
38		000231	Gated Wyes 1 1/2", each										
39		000259	Gated Wyes 1", each										
40		000904	Gated Wyes 3/4", each										
41		000835	Shutoff Valve, 3/4", each										
42		000230	In-Line Tee, 1 1/2" x 1", each										

Note: If the team is in Arizona PFK will service otherwise SFK will service. Some items not carried by SFK may not be available.

* - Line 24 Drip torches will be mixed 70% Diesel 30% Gas unless otherwise specified

WILL SOMEONE BE AT THE DELIVERY / LOCATION TO SIGN THE WAYBILL? YES / NO

UNIT LOG ICS-214		1. Incident Name SALT – GIN - GRIFFIN FIRES	2. Date Prepared	3. Time Prepared
4. Unit Name/Designators		5. Unit Leader (Name and Position)		6. Operational Period
7. Personnel Roster Assigned				
Name		ICS Position		Home Base
8. Activity Log				
Time	Major Events			
9. Prepared by (Name and Position)				

MEDICAL PLAN (ICS 206 WF)

Controlled Unclassified Information//Basic

Medical Incident Report

FOR A NON-EMERGENCY INCIDENT, WORK THROUGH CHAIN OF COMMAND TO REPORT AND TRANSPORT INJURED PERSONNEL AS NECESSARY.

FOR A MEDICAL EMERGENCY: IDENTIFY ON SCENE INCIDENT COMMANDER BY NAME AND POSITION AND ANNOUNCE "MEDICAL EMERGENCY" TO INITIATE RESPONSE FROM IMT COMMUNICATIONS/DISPATCH.

Use the following item to communicate situation to communications/dispatch.

1. CONTACT COMMUNICATIONS / DISPATCH (Verify correct frequency prior to starting report) Ex: "Communications, Div. Alpha. Stand-by for Emergency Traffic."

2. INCIDENT STATUS: Provide incident summary (including number of patients) and command structure.

Ex: "Communications, I have a Red priority patient, unconscious, struck by a falling tree. Requesting air ambulance to Forest Road 1 at (Lat./Long.) This will be the Trout Meadow Medical, IC is TFLD Jones. EMT Smith is providing medical care."

Severity of Emergency / Transport Priority	<input type="checkbox"/> RED / PRIORITY 1 Life or limb threatening injury or illness. Evacuation need is IMMEDIATE Ex: Unconscious, difficulty breathing, bleeding severely, 2° – 3° burns more than 4 palm sizes, heat stroke, disoriented. <input type="checkbox"/> YELLOW / PRIORITY 2 Serious Injury or illness. Evacuation may be DELAYED if necessary. Ex: Significant trauma, unable to walk, 2° – 3° burns not more than 1-3 palm sizes. <input type="checkbox"/> GREEN / PRIORITY 3 Minor Injury or illness. Non-Emergency transport Ex: Sprains, strains, minor heat-related illness.	
Nature of Injury or Illness & Mechanism of Injury		Brief Summary of Injury or Illness (Ex: Unconscious, Struck by Falling Tree)
Transport Request		Air Ambulance / Short Haul/Hoist Ground Ambulance / Other
Patient Location		Descriptive Location & Lat. / Long. (WGS84)
Incident Name		Geographic Name + "Medical" (Ex: Trout Meadow Medical)
On-Scene Incident Commander		Name of on-scene IC of Incident within an Incident (Ex: TFLD Jones)
Patient Care		Name of Care Provider (Ex: EMT Smith)

3. INITIAL PATIENT ASSESSMENT: Complete this section for each patient as applicable (start with the most severe patient)

Patient Assessment: See IRPG page 106

Treatment:

4. TRANSPORT PLAN:

Evacuation Location (if different): (Descriptive Location (drop point, intersection, etc.) or Lat. / Long.) Patient's ETA to Evacuation Location:

Helispot / Extraction Site Size and Hazards:

5. ADDITIONAL RESOURCES / EQUIPMENT NEEDS:

Example: Paramedic/EMT, Crews, Immobilization Devices, AED, Oxygen, Trauma Bag, IV/Fluid(s), Splints, Rope rescue, Wheeled litter, HAZMAT, Extrication

6. COMMUNICATIONS: Identify State Air/Ground EMS Frequencies and Hospital Contacts as applicable

Function	Channel Name/Number	Receive (RX)	Tone/NAC *	Transmit (TX)	Tone/NAC *
COMMAND					
AIR-TO-GRND					
TACTICAL					

7. CONTINGENCY: Considerations: If primary options fail, what actions can be implemented in conjunction with primary evacuation method? Be thinking ahead.

8. ADDITIONAL INFORMATION: Updates/Changes, etc.

REMEMBER: Confirm ETA's of resources ordered. Act according to your level of training. Be Alert. Keep Calm. Think Clearly. Act Decisively.