

CORRECTED

# Salt and Griffin Incident Action Plan

USDA Forest Service  
Tonto National Forest

AZ-TNF-0002511  
P3NF3Q (0312)



August 25 - 26, 2020

Day Shift: 0600 - 2000 Night Shift: 1730 - 0730

Datum WGS 84 DD MM.MMM



*For Maps*



*For COVID-19 Screening*

### \*\*\* COVID-19 Mitigation Actions and Leader's Intent \*\*\*

- ✓ Assigned resources will practice social distancing and be in alignment with the "module of one concept." When interacting outside of the "module of one," face-coverings are required; this includes ICP, established business within the city limits, fireline interactions outside of the "module of one".
- ✓ Without compromising firefighter safety, social distancing should be practiced to the extent possible.
- ✓ All resources should adhere to the closed ICP strategy; please utilize the virtual check-in and demob procedures to reduce potential exposure.
- ✓ Reduce the number of briefing participants to only module leaders or those deemed necessary.

Mark Bernal, Incident Commander

# INCIDENT OBJECTIVES

ICS-202

INCIDENT NAME

**SALT AND GRIFFIN**DATE  
PREPARED

8/24/2020

TIME  
PREPARED

1600

OPERATIONAL PERIOD (DATE/TIME)

**Day and Night Shifts, August 25, 2020 (0600) – August 26, 2020 (0730)**

## GENERAL CONTROL OBJECTIVES

### Leader's Intent

- Commit resources only when there is a reasonable expectation of success in protecting life and critical property and infrastructure. Effectively implement a values-driven strategy utilizing a mix of tactics (direct, indirect, and point-protection) when and where the probability of success is high, and the risk is commensurate with the identified values. Success is defined as safely achieving objectives with the least firefighter exposure necessary including the spread of COVID-19 while enhancing stakeholder support and adhering to the core values of conservation, interdependence, and service.

### Values at Risk

- Incident personnel and the public
- Communities of concern to include Roosevelt, Rock House, Quail Run, Spring Creek Ranch, Wheatfields, Globe, Miami/Claypool, Seven Mile and other communities on the San Carlos Apache Reservation
- Properties and infrastructure to include transmission and utility lines, Chrysolite Mine, Phillips Mine, Regal Mine, Carol Spring Communication Site, ranches and range improvements to include the Griffin Ranch, recreational sites and facilities, ceremonial and historic sites
- Major transportation corridors to include Hwy 188, Hwy 288, U.S. 60/77
- San Carlos Timber resources to include pinelands and commercial harvest areas
- Salt River Canyon Wilderness trails and characteristics
- Archeological and cultural resources and sites
- Sonoran Desert vegetation and ecological communities (minimize the potential spread of noxious weeds)
- Waterways and riparian areas
- Wildlife Resources to include threatened and endangered species habitat to include Mexican spotted owl, narrow headed and northern Mexican garter snakes, and razorback sucker
- Airshed and smoke sensitive areas
- Relationships with cooperators, stakeholders, and the public in impacted areas

### Incident Objectives

- Provide for the safety of incident responders and the public through the application and implementation of sound risk management, to include planning and conducting fire operations.
- Values are communicated and protected from adverse fire and incident management actions.
- Foster and strengthen relationships between incident agencies, partners, cooperators, responders, and communities in impacted areas. Minimize impacts to properties and infrastructure.
- Provide timely and accurate information to the public and media on the fire status and incident activities.
- Engage the host agencies and resource advisors to effectively protect and minimize impacts to identified archeological, historic, natural values
- Effectively manage incident costs through the selection and implementation of strategies and tactics that have a high probability of success in meeting objectives.
- Manage timely, safe, and efficient initial attack within the TFR. Coordinate with local agencies and support initial attack outside the TFR.

### Incident Requirements

- Resources will maintain a "module of one" separation. Masks will be required when meeting in groups outside of your "module of one" and when interacting in close proximity (< than 6') with individuals outside your "module of one."
- Create and maintain a work environment in which people are treated with respect and dignity.
- Coordinate and document planned actions. Document use and intrusions in the wilderness.
- Notify the public in advance when smoke has the potential for a significant impact to smoke sensitive areas.

☒ ORGANIZATION LIST (ICS 203)☒ MEDICAL PLAN (ICS 206 & 206WF)☒ WEATHER FORECAST☒ ASSIGNMENT LIST (ICS 204)☒ AIR OPS. SUMMARY (ICS 220)☒ FIRE BEHAVIOR FORECAST☒ COMMUNICATION PLAN (ICS 205)☒ SAFETY MESSAGE☒ INCIDENT PHONE LIST

ICS 202

PREPARED BY (PLANNING SECTION CHIEF)

Heather Gonzalez (H)

APPROVED BY (INCIDENT COMMANDER)

Mark Bernal, ICT2



# ORGANIZATION ASSIGNMENT LIST

ICS-203

1. INCIDENT NAME

SALT - GRIFFIN FIRES

2. DATE PREPARED

08/24/2020

3. TIME PREPARED

1700 hours

4. OPERATIONAL PERIOD

DATE: August 25, 2020 – August 26, 2020

TIME: Day: 0600-2000 Night: 1730-0730

## 5. INCIDENT COMMANDER AND STAFF

INCIDENT COMMANDER	Mark Bernal, Mike Spilde (t)
DEPUTY IC	Jeff Andrews
SAFETY OFFICER	Don Muise/Gary Strickland (t)
COVID OFFICER	Ralph Lucas
LIAISON OFFICER	Scott Cooke/Pete Smith
INFORMATION OFFICER	Carrie Templin/Cliff Russell
INFORMATION OFFICER	Donna Storch*/John Helmich
INFORMATION OFFICER	Karen Takai/Laura Rabon

## 9. OPERATIONS SECTION

CHIEF, FIELD OPS	Manuel Martinez
CHIEF, FIELD OPS	Chris Kirby (t)
CHIEF, PLANNING OPS	Gabriel Holguin
CHIEF, PLANNING OPS	Tobe Haught (t)
CHIEF, NIGHT OPS	Paul Delmerico

## 6. AGENCY REPRESENTATIVES

USFS Agency Administrator	Kelly Jardine/Daisy Kinsey (t)
USFS Agency Representative	Adam Bromley
San Carlos Agency Administrator	Nona Tuchawena
San Carlos Representative	Clark Richins
Arizona State AA	Don Colgan
READ	Jaime Wages
San Carlos Agency READ	Blanche Hook

### a. BRANCH I - DIVISIONS/GROUPS

BRANCH DIRECTOR		Bob Arthur
DIVISION/GROUP	W/L/T/P	Heath Barker
DIVISION/GROUP		
DIVISION/GROUP		
DIVISION/GROUP		
DIVISION/GROUP		
DIVISION/GROUP		
DIVISION/GROUP		

### b. BRANCH II - DIVISIONS/GROUPS

BRANCH DIRECTOR		Leroy Holguin
DIVISION/GROUP	A	Josh Beason
DIVISION/GROUP	D	JJ Rue
DIVISION/GROUP	F	Zac Massey
DIVISION/GROUP	H	Adrian Porchas / Daniel Chavez (t)
DIVISION/GROUP	J	Brandon Glenn
DIVISION/GROUP	Z	Ricardo Romero

## 7. PLANNING SECTION

CHIEF	Jeff Hickerson/Heather Gonzalez (t)
RESOURCE UNIT LEADER	Dave Isackson
SITUATION UNIT LEADER	Jason Thivener/James Heitholt* (t)
SITUATION UNIT LEADER	Katie Brown
FIRE BEHAVIOR ANALYST	Art Gonzales
INCIDENT METEOROLOGIST	Phillip Manuel
GISS	Wolfgang Grunberg/Ruben Rodriguez*
GISS	Frank Williams/Dena Forrer (t)*
LONG-TERM ANALYST	Rob Beery
AIR RESOURCE ADVISOR	Ron Sherron*
IT SUPPORT SPECIALIST	Donavan Albert / Darren Toya (t)
HUMAN RESOURCES	David Legrand
STATUS CHECK-IN	
DEMOBILIZATION	Ed Paul

### c. BRANCH - DIVISIONS/GROUPS

*BRANCH DIRECTOR		
DIVISION/GROUP	IA	Darrell Miller
DIVISION/GROUP		
DIVISION/GROUP	NIGHT	Steve Grater/Sunbear Vierra/Roberto Picazo
DIVISION/GROUP		
DIVISION/GROUP		

## 8. LOGISTICS SECTION

CHIEF	Doug Williams
DEPUTY CHIEF	Margarita Guzman / Mark Catron*
SUPPLY UNIT LEADER	Rich LaCasse*/Lu Ann Dyer (t)
FACILITIES UNIT LEADER	Andrew Stevenson
GROUND SUPPORT UNIT LEAD	Tony Armijo* / Bruce Davidson
EQUIPMENT MANAGER	
ORDERING MANAGER	Corey Daughtrey
RECEIVING MANAGER	Howard Stogner
COMMUNICATIONS UNIT LEADER	Dean Vernon/Mike Norman
COMMUNICATIONS TECH	Janet Moser
BASE CAMP MANAGER	Steve Kelly
SECURITY MANAGER	Thomas McDermott
MEDICAL UNIT LEADER	Mike Lund / Edna Flores (t)
MEDICAL UNIT LEADER	
FOOD UNIT LEADER	Jack Carpenter

AIR OPERATIONS BRANCH DIR.	Brian Drinville
AIR SUPPORT SUPERVISOR	Albert Newman
AIR ATTACK SUPERVISOR	
AIR ATTACK SUPERVISOR	
AIR ATTACK SUPERVISOR	
HELIBASE MANAGER	Bertram Smith

## 10. FINANCE SECTION


CHIEF	Sandra Imler-Jacquez
DEPUTY CHIEF	Wanda Gallegos*
TIME UNIT LEADER	Sonya Yara
PERSONNEL TIME RECORDER	Susanne Kolikant / Barbara Ortega (t)
COST UNIT LEADER	Michelle Rosssbach
COMPENSATION/CLAIMS UNIT	Paul Golden
EQUIPMENT TIME RECORDER	Joann Gomez / Luella Dickerson

PREPARED BY (Planning Section Chief)

Heather Gonzalez PSC2 (t)

\* Virtual Position

## FIRE BEHAVIOR FORECAST

<b>FORECAST NUMBER:</b> 7	<b>TYPE OF FIRE:</b> Wildfire
<b>FIRE NAME:</b> Salt, Griffin, Champion Fires	<b>OPERATIONAL PERIOD:</b> DAY/NIGHT Ops, 08/25/2020
<b>DATE ISSUED:</b> 08/24/20	<b>TIME ISSUED:</b> 19:00
<b>UNIT:</b> Tonto National Forest – Globe R.D.	<b>SIGNED:</b> FBAN – Arthur Gonzales 

### INPUTS

**WEATHER SUMMARY:** T-storm development is likely again today, beginning at 1500, > 50% chance of outflow winds as well.

Temperatures are expected to be a few degrees warmer each day and humidity will be slightly drier, but 20' winds are predicted to be less than the last few days. Impacts from T-storms will include gusty outflow winds, possible lightning, and potential for precip.

**EXCESSIVE HEAT WARNING IN EFFECT FROM 1000 MONDAY THROUGH 2000 TUESDAY**

**Sky Condition:** Sunny through mid-afternoon **Temp:** 96-103° **Humidity (min):** 15-20% **Chance of Precip:** 30%  
**Haines:** 4 Low.

**Winds:** Southeast 8-12 mph with gusts to 15-20 in the PM, switching to NE after 1600 **LAL:** 1 in the am then 3 in pm

### OUTPUTS

#### FIRE BEHAVIOR

##### GENERAL:

**Summary** – Towards the end of Day shift yesterday, a storm had developed over the Griffin Fire area. Expect Night Ops intel to set the stage for today's activity. Short of significant precip overnight, expect an earlier start (1000) and increased areas of fire activity today as yesterday's growth established more active perimeters. Once again, expect a drastic shift in winds and fire behavior later afternoon as outflow winds establish and reach the fire area.

**Fuels** – Sonoran Desert/Desert Grasslands – Fully cured heavy grass crop, including invasive grasses have resulted in a continuous available fuel bed allowing fire to sustain growth even in the absence of strong winds or steep terrain.

- Upper shrublands - Expect all fuels to be available with live FM in the mid 50-70% range for Oak and Manzanita. Mesquite and juniper clumps often contain continuous grasses and torch easily contributing embers for, generally short-range, spot fires.

**General fire characteristics** – Conditions represent active fire behavior based on predicted afternoon conditions.

**GRASS Head Fire** – ROS: 60-114 ch/hr; FL 6-8 ft, **Backing/Flanking Fire** ROS – 3-20 ch/hr, FL-2-4 ft

**GRASS-BRUSH Head Fire** – ROS: 26-50 ch/hr; FL 5-8 ft, **Backing/Flanking Fire** ROS – 2-9 ch/hr, FL-2-4 ft

**BRUSH Head Fire** – ROS: 40-67 ch/hr; FL 14-18 ft, **Backing/Flanking Fire** ROS – 2-11 ch/hr, FL-2-8 ft

##### SPECIFIC:

##### Griffin Fire

**DIVA/DIVZ** – Minimal growth and heat can be expected W of Hwy 60. Interior pockets will continue to burn out.

**DIVD** – Fire is not anticipated to impact Hwy 60 today. However, monitor active fire spread along the N face of Sevenmile Mts as SE winds may continue to push fire through heavy brush in a NW direction. Outflow winds have been from the N/NE but these are all dependent on the location of cell development.

**DIVF** – Fire is expected to continue burning N along Sycamore Creek. SE winds may help to funnel fire spread within Sycamore but N outflow winds are expected to reduce spread to the N in the late afternoon. The Bear Canyon and Big Cedar Trap areas will provide significant topography to aid spread to the N and E.

**DIVH** – The critical area for fire spread to the E lies in the Alder Creek area. If fire moves from Sycamore Creek and crosses Alder, expect an increase of fire behavior as uphill runs and N outflow winds push fire across and down Alder and Sycamore Creeks.

**DIVJ** – The W and S flanks of the Champion Fire will be your critical areas. Models suggest potential W spread to reach Hwy 60 and to move S approximately 2 miles (assuming no suppression action occurs). As occurred yesterday, expect SE winds to spread an active fire edge to the W which sets up a shift to head fire moving S as N outflow winds arrive.

**Salt Fire** – Interior unburned island will continue to burn out. Minimal threats for rapid, large-scale movement.

##### AIR OPERATIONS:

Hazy conditions in the morning may limit aviation effectiveness, but condition should improve after 1000. Retardant proved to be more effective with close application to the fire's edge followed with rotor wing support.

##### SAFETY – Afternoon wind shifts

Predicted SE winds will continue to push fire to the NW in the AM, then shift out of the N as outflow winds arrive. As seen over the previous shifts, this will quickly and drastically increase fire behavior in any areas with heat sources along unsecured lines.



## Incident Weather Forecast



**FORECAST NO:** 1

**NAME OF FIRE:** Salt & Griffin

**PREDICTION FOR:** 0600 Tue. – 0730 Wed.

**UNIT:** Tonto NF

**SHIFT DATE:** Tuesday, August 25, 2020

**SIGNED:** *Phil Manuel*

**TIME AND DATE**

**FORECAST ISSUED:** 1900 Aug 24, 2020

Phil Manuel

**Incident Meteorologist**

---

**WEATHER DISCUSSION:**

**\*\*\*Expect Thunderstorms Late Afternoon and Evening \*\*\***

**\*\*\*Excessive Heat\*\*\***

Conditions remain favorable for thunderstorm development this afternoon and evening with extreme temperatures preceding storm development. Cloud buildups will occur across the mountains to the north and east by early afternoon with potential for storms to impact the incident area after 1500 and continuing through 2100. Lightning and strong outflow winds are possible. While there is better than a 50% chance of an outflow wind shift sweeping across the area, the chance of wetting rain is generally under 30%.

---

**WEATHER FORECAST FOR TUESDAY (TODAY):**

**WEATHER:** Sunny through mid-afternoon followed by cloud build-ups and scattered thunderstorms after 1500.

**TEMPERATURES:** Maximum 96-103. (Unchanged)

**HUMIDITY:** Minimum 15-20%. (Unchanged)

**20 FT WINDS:** Southeast 8 to 12 mph with gusts 15 to 20 mph becoming northeast after 1600.

**Stronger wind gusts may accompany thunderstorms with sudden changes of wind direction.**

**HAINES INDEX:** 4 – Low

**LAL:** 3 in the late afternoon/evening, otherwise 1

---

**WEATHER FORECAST FOR TUESDAY NIGHT (TONIGHT):**

**WEATHER:** Thunderstorms ending by 2200, followed by partial clearing. .

**TEMPERATURES:** Minimum 75-80.

**HUMIDITY:** Recovering to around 45%.

**20 FT WINDS:** Northeast 5 to 10 mph, becoming southeast after midnight.

**LAL:** 3 before 2200 then 1

---

**OUTLOOK FOR WEDNESDAY:**

Mostly Sunny. Widely scattered afternoon/evening storms. Highs 94-102. RH 16-22%.

Winds: Southeast 4 to 8 mph through 1600 then northeast.

**LAL:** 2

**Haines Index:** 4 Low

---

**EXTENDED FORECAST (THURSDAY & FRIDAY):**

Decreasing chances for rain. Storms isolated. Winds favoring a westerly direction under 10 mph. Remaining warm with highs 92 to 99. Lows near 75. Min RH 18-23%. Recovery RH at night 45%.

## PLANNING OPERATIONS:

Gabriel Holguin  
Tobe Haught (t)

## FIELD OPERATIONS:

Manuel Martinez  
Chris Kirby (t)

## DIVISION W/L/T/P

## 3. INCIDENT NAME:

**SALT**

## 4. OPERATIONAL PERIOD

DATE: **August 25, 2020**

TIME: **Day: 0700-2100**

## 5. OPERATIONS PERSONNEL

BRANCH I DIRECTOR Bob Arthur

AIR TACTICAL GROUP SUPERVISOR Gary Daniel

DIVISION/GROUP SUPERVISOR Heath Barker

## 6. RESOURCES ASSIGNED THIS PERIOD

STRIKE TEAM/TASK FORCE RESOURCE DESIGNATOR	Last Shift	LEADER	NUMBER PERSONS	DROP OFF PT./TIME	PICK UP PT./TIME
ENG4 – Sundance	E-12 8/31	Dana Law	3	ICP/ 0700	ICP/ 2100
ENG4 – Roc-N-R	E-17 9/2	Jim LaSalle	3	ICP/ 0700	ICP/ 2100
ENG6 – L & A Wildfire	E-1 9/5	Josh Wagner	3	ICP/ 0700	ICP/ 2100
ENG6 – Fire Trax	E-87 9/6	Dennis Barcus	3	ICP/ 0700	ICP/ 2100
WTS3 – Curfman	E-45 9/1	Rick Doerner	1	ICP/ 0700	ICP/ 2100
TFLD	O-122 9/2	Marvin Roybal	1	ICP/ 0700	ICP/ 2100
AMBU – Tri City	E-1 9/1	Matt Redondo	2	ICP/ 0700	ICP/ 2100

## 7. CONTROL OPERATIONS:

Task: Monitor and patrol fire. Identify suppression repair needs.

Purpose: Protect Communities of Roosevelt, Rock House, Mine infrastructure and Power infrastructure. Protect Forest resources.

End State: Any threats to Values at risk are identified and eliminated. Repair needs are identified and communicated to SITL.

## 8. SPECIAL INSTRUCTIONS:

- Ensure LCES, Test Communications and utilize human repeaters and Air Attack if needed.
- Contact OPS prior to initiating any firing activity.
- San Carlos Apache Reservation is Tribal Land. The land is significantly special to the Tribe to be treated with respect for all natural resources. All resources such as, antlers, plants and minerals, cannot be removed and must remain on in place on the land.
- Any personnel working on San Carlos Tribal Lands are required to complete a COVID screening. See COVID officer after briefing daily.

## 9. DIVISION/GROUP COMMUNICATIONS SUMMARY

FUNCTION	CHANNEL	RX FREQ N/W	RX TONE/NAC	TX FREQ N/W	TONE	MODE
See Communications Plan						

PREPARED BY (RESOURCES UNIT LEADER)

Dave Isackson

APPROVED BY (PLANNING SECTION CHIEF)

Jeff Hickerson

DATE

08/24/2020

TIME

2000

[illegible]

<b>PLANNING OPERATIONS:</b> Gabriel Holguin Tobe Haught (t)		<b>FIELD OPERATIONS:</b> Manuel Martinez Chris Kirby (t)		<h1 style="margin:0;">DIVISION D</h1>		
<b>3. INCIDENT NAME:</b> <b>GRIFFIN</b>			<b>4. OPERATIONAL PERIOD</b> DATE: <b>August 25, 2020</b> TIME: <b>Day: 0700-2100</b>			
<b>5. OPERATIONS PERSONNEL</b>						
BRANCH II DIRECTOR <u>Leroy Holguin</u> DIVISION/GROUP SUPERVISOR <u>JJ Rue</u>			AIR TACTICAL GROUP SUPERVISOR <u>Gary Daniel</u>			
<b>6. RESOURCES ASSIGNED THIS PERIOD</b>						
STRIKE TEAM/TASK FORCE RESOURCE DESIGNATOR	Last Shift	9/4	LEADER	NUMBER PERSONS	DROP OFF PT./TIME	PICK UP PT./TIME
T2IA – Rio Grande	C-7	9/4	Steven Griego	21	ICP/ 0700	ICP/ 2100
ENG6 – Nat. Wildland Fire 631	E-5	9/3		3	ICP/ 0700	ICP/ 2100
ENG6 – J3 Contracting 15	E-15	9/2	John Piety	3	ICP/ 0700	ICP/ 2100
DOZ2 – Advanced Earthworks	E-18	9/1	Derek Winterton	1	ICP/ 0700	ICP/ 2100
MAST3 – Parker → <i>DMOB</i>	E-89	9/1	Bobby Hardman	2	ICP/ 0700	ICP/ 2100
MAST2 – Parker	E-90	9/1	Kyle Parker	2	ICP/ 0700	ICP/ 2100
MAST2 – Parker	E-22	9/3	Dave	2	ICP/ 0700	ICP/ 2100
TFLD	O-24	9/2	Dirch Foreman	1	ICP/ 0700	ICP/ 2100
AMBU – Superstition	E-5	9/3	Jason Chapman	2	ICP/ 0700	ICP/ 2100
<b>7. CONTROL OPERATIONS:</b> <u>Task:</u> Be prepared to burnout around Values along Highway 60. <u>Purpose:</u> Protect Values of Griffin Ranch, Tucker Ranch, Adobe Ranch, Haystack Headquarters and Carrol Springs Communication site. <u>End State:</u> Values are protected and fire remains West of Highway 60 from A/D Division break to the North.						
<b>8. SPECIAL INSTRUCTIONS:</b> <ul style="list-style-type: none"> <li>• Ensure LCES, Test Communications and utilize human repeaters and Air Attack if needed.</li> <li>• Contact OPS prior to initiating any firing activity.</li> <li>• San Carlos Apache Reservation is Tribal Land. The land is significantly special to the Tribe to be treated with respect for all natural resources. All resources such as, antlers, plants and minerals, cannot be removed and must remain on in place on the land.</li> <li>• Any personnel working on San Carlos Tribal Lands are required to complete a COVID screening. See COVID officer after briefing daily.</li> </ul>						
<b>9. DIVISION/GROUP COMMUNICATIONS SUMMARY</b>						
FUNCTION	CHANNEL	RX FREQ N/W	RX TONE/NAC	TX FREQ N/W	TONE	MODE
See Communications Plan						
PREPARED BY (RESOURCES UNIT LEADER) Dave Isackson <i>[Signature]</i>		APPROVED BY (PLANNING SECTION CHIEF) Jeff Hickerson <i>[Signature]</i>		DATE 08/24/2020	TIME 2000	

✓ ENG6 ~~AR~~ Grey 15 E-62 9/2 Racicot  
 ✓ ENG6 J3 E-14 Lawson  
 ✓ MAST Four VACUITY E-21  
 ✓ DMOB E-16

(From J)

[illegible]

## PLANNING OPERATIONS:

Gabriel Holguin  
Tobe Haught (t)

## FIELD OPERATIONS:

Manuel Martinez  
Chris Kirby (t)

## DIVISION H

## 3. INCIDENT NAME:

**GRIFFIN**

## 4. OPERATIONAL PERIOD

DATE: **August 25, 2020**

TIME: **Day: 0700-2100**

## 5. OPERATIONS PERSONNEL

BRANCH II DIRECTOR Leroy Holguin

AIR TACTICAL GROUP SUPERVISOR Gary Daniel

DIVISION/GROUP SUPERVISOR Adrian Porchas/Daniel Chavez (4)

## 6. RESOURCES ASSIGNED THIS PERIOD

STRIKE TEAM/TASK FORCE RESOURCE DESIGNATOR	Last Shift	LEADER	NUMBER PERSONS	DROP OFF PT./TIME	PICK UP PT./TIME
CRW1 – Geronimo IHC	C-16 8/31	Mario Dia	21	ICP/ 0700 <sup>1000</sup>	ICP/ 2100 <sup>2400</sup>
CRW1 – Black Mesa IHC	C-4 8/31	Tom Kelly Frank Auza	20	ICP/ 1000 <sup>0700</sup>	ICP/ 2400 <sup>2100</sup>
T2IA – Safford	C-2 8/30	Kress Sanders	19	ICP/ 0700	ICP/ 2100
San Carlos Fire Use	C-17 9/1	Michael Stevens	10	ICP/ 0700	ICP/ 2100
San Carlos Fire Module	9/1	Benjamin Marquez	5	ICP/ 0700	ICP/ 2100
ENG6 – J3 Contracting 12	E-83 8/29	Wes Wallace	3	ICP/ 0700	ICP/ 2100
ENG6 – Fire Ant 13	E-13 9/1	Zach Anthis	3	ICP/ 0700	ICP/ 2100
ENG6 – 3 Rivers	E-75 9/5	William Perlman	3	ICP/ 0700	ICP/ 2100
WT 1 – Dynamite	E-8 9/1	David Ballard	2	ICP/ 0700	ICP/ 2100
DOZ2 – Parker	E-2 8/31	Caleb Garrels	2	ICP/ 0700	ICP/ 2100
TFLD	O-121 8/26	Scott Brainard	1	ICP/ 0700	ICP/ 2100
TFLD (t)	O-133 8/26	John Powers	1	ICP/ 0700	ICP/ 2100
SOF2	O-17 9/2	Steve Hensel	1	ICP/ 0700	ICP/ 2100
REMS – Sedona	O-1 9/1	Greg Eberlein	4	ICP/ 0700	ICP/ 2100

## 7. CONTROL OPERATIONS:

**Task:** Prep the 920 road system between Cassadore Springs and Quail fires and burnout when appropriate.  
**Purpose:** Protect the 7 Mile Community and stop fire progression to the Southeast.  
**End State:** Fire progression is stopped, the Community is protected.

## 8. SPECIAL INSTRUCTIONS:

- Ensure LCES, Test Communications and utilize human repeaters and Air Attack if needed.
- Contact OPS prior to initiating any firing activity.
- San Carlos Apache Reservation is Tribal Land. The land is significantly special to the Tribe to be treated with respect for all natural resources. All resources such as, antlers, plants and minerals, cannot be removed and must remain on in place on the land.
- Any personnel working on San Carlos Tribal Lands are required to complete a COVID screening. See COVID officer after briefing daily.

## 9. DIVISION/GROUP COMMUNICATIONS SUMMARY

FUNCTION	CHANNEL	RX FREQ N/W	RX TONE/NAC	TX FREQ N/W	TONE	MODE
See Communications Plan						

PREPARED BY (RESOURCES UNIT LEADER)  
Dave Isackson

APPROVED BY (PLANNING SECTION CHIEF)  
Jeff Hickerson

DATE  
08/24/2020

TIME  
2000

SOF 2 (t)

FRANK AUZA

<b>PLANNING OPERATIONS:</b> <b>Gabriel Holguin</b> <b>Tobe Haught (t)</b>		<b>FIELD OPERATIONS:</b> <b>Manuel Martinez</b> <b>Chris Kirby (t)</b>		<h1 style="margin: 0;">DIVISION J</h1>		
<b>3. INCIDENT NAME:</b> <b>GRIFFIN</b>			<b>4. OPERATIONAL PERIOD</b> <b>DATE: August 25, 2020</b> <b>TIME: Day: 0700-2100</b>			
<b>5. OPERATIONS PERSONNEL</b>						
BRANCH II DIRECTOR <u>Leroy Holguin</u> DIVISION/GROUP SUPERVISOR <u>Brandon Glenn</u>			AIR TACTICAL GROUP SUPERVISOR <u>Gary Daniel</u>			
<b>6. RESOURCES ASSIGNED THIS PERIOD</b>						
STRIKE TEAM/TASK FORCE RESOURCE DESIGNATOR	Last Shift	LEADER	NUMBER PERSONS	DROP OFF PT./TIME	PICK UP PT./TIME	
CRW1 – Sacramento IHC	C-1	8/25	Matt Barone	19	ICP/ 1000 <sup>0700</sup>	ICP/ 2400 <sup>2100</sup>
CRW1 – Mesa IHC	C-15	8/30	Tyler Chesarek	22	ICP/ 0700 <sup>1000</sup>	ICP/ 2100 <sup>2400</sup>
T2IA – San Carlos 1	C-18	9/3	Wayne Key	20	ICP/ 0700	ICP/ 2100
ENG4 – Arrow Fire → D	E-16	9/2	David Bowden	3	ICP/ 0700	ICP/ 2100
ENG6 – J3 Contracting 14 → D	E-14	9/3	Chad Lawson	3	ICP/ 0700	ICP/ 2100
ENG6 – Globe Fire Brush 305 → Z	E-59	9/2	Sterling White	2	ICP/ 0700	ICP/ 2100
ENG6 – Grey 15 → D	E-62	9/2	Jerry Racicot	3	ICP/ 0700	ICP/ 2100
ENG6 – J3 Contracting 12	E-83	8/29	Wes Wallace	3	ICP/ 0700	ICP/ 2100
ENG6 – Timber Ridge 118	E-81	8/29	Jeff Todd	3	ICP/ 0700	ICP/ 2100
ENG6 – Dust Control 310	E-82	8/29	Vince Nielson	3	ICP/ 0700	ICP/ 2100
WTS2 – Fort Valley → D	E-21	9/2	Steve Piper	1	ICP/ 0700	ICP/ 2100
WTS2 – Sundance Fire	E-15	9/6	Rodney Fay		ICP/ 0700	ICP/ 2100
DOZ2 – 1	E-84	9/5	Thomas Patten	1	ICP/ 0700	ICP/ 2100
DOZ2 – 2	E-85	9/4	Melvin Kindeley	1	ICP/ 0700	ICP/ 2100
HEQB		9/4	Dustin Cromwell	1	ICP/ 0700	ICP/ 2100
TFLD	O-119	9/6	Danny Taylor	1	ICP/ 0700	ICP/ 2100
TFLD (t)	O-120	9/6	Patrick Beatty	1	ICP/ 0700	ICP/ 2100
TFLD (t)	O-106	9/1	Michael Gutierrez	1	ICP/ 0700	ICP/ 2100
SOF2	O-17	9/2	Steve Hensel	1	ICP/ 0700	ICP/ 2100
SOF2 (t)		8/31	Frank Auza	1	ICP/ 0700	ICP/ 2100
Medic Team – Heber	O-9	9/2	Jeff Purinton	2	ICP/ 0700	ICP/ 2100
A/S-00212	E-92	First 8/25	Joe Cardinal	2		
<b>7. CONTROL OPERATIONS:</b>						
<b>Task:</b> Burnout road systems from old Quail fire towards Division Z break. <b>Purpose:</b> Protect Values of Gilson and Skill Center. <b>End State:</b> Values at risk are protected.						


**8. SPECIAL INSTRUCTIONS:**

- Ensure LCES, Test Communications and utilize human repeaters and Air Attack if needed.
- Contact OPS prior to initiating any firing activity.
- San Carlos Apache Reservation is Tribal Land. The land is significantly special to the Tribe to be treated with respect for all natural resources. All resources such as, antlers, plants and minerals, cannot be removed and must remain on in place on the land.
- Any personnel working on San Carlos Tribal Lands are required to complete a COVID screening. See COVID officer after briefing daily.

**9. DIVISION/GROUP COMMUNICATIONS SUMMARY**

FUNCTION	CHANNEL	RX FREQ N/W	RX TONE/NAC	TX FREQ N/W	TONE	MODE
See Communications Plan						

PREPARED BY (RESOURCES UNIT LEADER)

Dave Isackson, 

APPROVED BY (PLANNING SECTION CHIEF)

Jeff Hickerson 

DATE

08/24/2020

TIME

2000

<b>PLANNING OPERATIONS:</b> <b>Gabriel Holguin</b> <b>Tobe Haught (t)</b>		<b>FIELD OPERATIONS:</b> <b>Manuel Martinez</b> <b>Chris Kirby (t)</b>		<div style="background-color: black; color: white; padding: 5px; font-weight: bold; font-size: 1.2em;">DIVISION Z</div>		
<b>3. INCIDENT NAME:</b> <div style="font-size: 1.2em; font-weight: bold;">GRIFFIN</div>			<b>4. OPERATIONAL PERIOD</b> DATE: <b>August 25, 2020</b> TIME: <b>Day: 0700-2100</b>			
<b>5. OPERATIONS PERSONNEL</b> <div style="display: flex; justify-content: space-between;"> <span>BRANCH II DIRECTOR <u>Leroy Holguin</u></span> <span>AIR TACTICAL GROUP SUPERVISOR <u>Gary Daniel</u></span> </div> <div style="display: flex; justify-content: space-between;"> <span>DIVISION/GROUP SUPERVISOR <u>Ricardo Romero</u></span> </div>						
6. RESOURCES ASSIGNED THIS PERIOD						
STRIKE TEAM/TASK FORCE RESOURCE DESIGNATOR	Last Shift	LEADER	NUMBER PERSONS	DROP OFF PT./TIME	PICK UP PT./TIME	
ENG6 – Timberline 14	9/2	Dave Bregtia	3	ICP/ 0700	ICP/ 2100	
ENG6 – Fire Ant 6	E-4 9/1	Dave Hall	3	ICP/ 0700	ICP/ 2100	
WTS3 – Dust Control 310	E-7 9/1	Adam Weinstein	1	ICP/ 0700	ICP/ 2100	
DOZ2 – Parker	E-1 8/30	Randy Sullivan	2	ICP/ 0700	ICP/ 2100	
Medic Team – Mesa	O-12 8/31	Jimmy Maloney	2	ICP/ 0700	ICP/ 2100	
		<i>Jason Alford</i>				
<i>ENG 6</i>	<i>E-59</i>	<i>Alford</i>				

**7. CONTROL OPERATIONS:**  
Task: Assess Values at risk and prep as necessary. Be prepared to burnout around Values South to Division break.  
Purpose: Protect Old Winters Ranch, McMillianville and Winters.  
End State: Fire is kept West of Highway 60 and Values are protected.

**8. SPECIAL INSTRUCTIONS:**

- Ensure LCES, Test Communications and utilize human repeaters and Air Attack if needed.
- Contact OPS prior to initiating any firing activity.
- San Carlos Apache Reservation is Tribal Land. The land is significantly special to the Tribe to be treated with respect for all natural resources. All resources such as, antlers, plants and minerals, cannot be removed and must remain on in place on the land.
- Any personnel working on San Carlos Tribal Lands are required to complete a COVID screening. See COVID officer after briefing daily.

9. DIVISION/GROUP COMMUNICATIONS SUMMARY						
FUNCTION	CHANNEL	RX FREQ N/W	RX TONE/NAC	TX FREQ N/W	TONE	MODE
See Communications Plan						

<b>PREPARED BY (RESOURCES UNIT LEADER)</b> Dave Isackson <i>[Signature]</i>	<b>APPROVED BY (PLANNING SECTION CHIEF)</b> Jeff Hickerson <i>[Signature]</i>	<b>DATE</b> 08/24/2020	<b>TIME</b> 2000
--	--	---------------------------	---------------------

## PLANNING OPERATIONS:

Gabriel Holguin  
Tobe Haught (t)

## FIELD OPERATIONS:

Manuel Martinez  
Chris Kirby (t)

## Initial Attack GROUP

## 3. INCIDENT NAME:

GRIFFIN/SALT

## 4. OPERATIONAL PERIOD

DATE: August 25, 2020

TIME: Day: 0700-2100

## 5. OPERATIONS PERSONNEL

DIVISION/GROUP SUPERVISOR Darrel MillerAIR TACTICAL GROUP SUPERVISOR Gary Daniel

## 6. RESOURCES ASSIGNED THIS PERIOD

STRIKE TEAM/TASK FORCE RESOURCE DESIGNATOR	Last Shift	LEADER	NUMBER PERSONS	DROP OFF PT./TIME	PICK UP PT./TIME
ENG4 – Sundance 10	9/1	Anthony Beeley	3	ICP/ 0700	ICP/ 2100
ENG6 – L & A Wildfire E-63	9/5	Larry Martinez	3	ICP/ 0700	ICP/ 2100
ENG6 – Eagle 6 E-76	9/5	Harry Wheeler	3	ICP/ 0700	ICP/ 2100
ENG6 – Western Fire E-74	9/5	Derrick Holdstock	3	ICP/ 0700	ICP/ 2100
ENG6 – Tanto Basin Brush 641 E-57	9/2	Lavery	3	ICP/ 0700	ICP/ 2100
Wilderness 1 O-14	9/3	Matt Siggins	3	ICP/ 0700	ICP/ 2100

## 7. CONTROL OPERATIONS:

Task: Respond to new fire starts within the TFR.  
Purpose: Provide Initial Attack support to local zone.  
End State: New fires are contained in a timely manner.

## 8. SPECIAL INSTRUCTIONS:

- San Carlos Apache Reservation is Tribal Land. The land is significantly special to the Tribe to be treated with respect for all natural resources. All resources such as, antlers, plants and minerals, cannot be removed and must remain on in place on the land.
- Any personnel working on San Carlos Tribal Lands are required to complete a COVID screening. See COVID officer after briefing daily.

## 9. DIVISION/GROUP COMMUNICATIONS SUMMARY

FUNCTION	CHANNEL	RX FREQ N/W	RX TONE/NAC	TX FREQ N/W	TONE	MODE
See Communications Plan						


PREPARED BY (RESOURCES UNIT LEADER)  
Dave Isackson

APPROVED BY (PLANNING SECTION CHIEF)  
Jeff Hickerson

DATE  
08/24/2020

TIME  
2000

PLANNING OPERATIONS: <b>Gabriel Holguin</b> <b>Tobe Haight (t)</b>		FIELD OPERATIONS: <b>Paul Delmerico</b>		<h1 style="margin: 0;">DIVISION Night</h1>		
3. INCIDENT NAME: <b>GRIFFIN/SALT</b>		4. OPERATIONAL PERIOD DATE: <b>August 25-26, 2020</b> TIME: <b>Day: 1730-0730</b>				
5. OPERATIONS PERSONNEL DIVISION/GROUP SUPERVISOR <u>Steve Grater/Sunbear Vierra/Roberto Picazo</u> AIR TACTICAL GROUP SUPERVISOR						
6. RESOURCES ASSIGNED THIS PERIOD						
STRIKE TEAM/TASK FORCE RESOURCE DESIGNATOR	Last Shift	LEADER	NUMBER PERSONS	DROP OFF PT./TIME	PICK UP PT./TIME	
ENG3 – Pine Strawberry Brush 413 E-18	9/1	Thomas Cordova	3	ICP/1730	ICP/0730	
ENG6 – Hellgate 217      E-58	9/1	D. Marsh	3	ICP/1730	ICP/0730	
T2IA – Los Diablos #1      C-5	8/26	Roberto Picazo	19	ICP/1730	ICP/0730	
ENG6 – J3 Contracting 25      E-13	9/2	Ferlon Willow	3	ICP/1730	ICP/0730	
ENG6 – Tri City E405      E-60	9/1	Howell	3	ICP/1730	ICP/0730	
ENG6 – Eagle 3      E-12	9/2	K. Lester	3	ICP/1730	ICP/0730	
WTS3 – Loomis      E-19	9/2	Jean Loomis	2	ICP/1730	ICP/0730	
Medic Team – Wilderness 2      O-15	9/1	Zander Steichenz	2	ICP/1730	ICP/0730	
Medic Team – Scottsdale      O-10	9/2	Dickie Mason	2	ICP/1730	ICP/0730	
7. CONTROL OPERATIONS: <u>Task:</u> Burnout as necessary and support swing-shift operations. Monitor and patrol fire. <u>Purpose:</u> Protect Values at risk. <u>End State:</u> Values are protected.						
8. SPECIAL INSTRUCTIONS: <ul style="list-style-type: none"> <li>San Carlos Apache Reservation is Tribal Land. The land is significantly special to the Tribe to be treated with respect for all natural resources. All resources such as, antlers, plants and minerals, cannot be removed and must remain on in place on the land.</li> <li>Any personnel working on San Carlos Tribal Lands are required to complete a COVID screening. See COVID officer after briefing daily.</li> </ul>						
9. DIVISION/GROUP COMMUNICATIONS SUMMARY						
FUNCTION	CHANNEL	RX FREQ N/W	RX TONE/NAC	TX FREQ N/W	MODE	
See Communications Plan						
PREPARED BY (RESOURCES UNIT LEADER) Dave Isackson		APPROVED BY (PLANNING SECTION CHIEF) Jeff Hickerson		DATE 08/24/2020	TIME 1630	

INCIDENT RADIO COMMUNICATIONS PLAN I-205				1. INCIDENT NAME		2. DATE/TIME PREPARED		3. OPERATIONAL PERIOD DATE/TIME			
				SALT		8-24-2020 1730		8/25-26-2020 0700-0700			
4. BASIC RADIO CHANNEL UTILIZATION											
Ch #	Function	Channel Name	Assignment	RX Freq	N/W	RX Tone/NAC	TX Freq	N/W	TX Tone/NAC	Mode Analog (A) Digital (D) Mixed (M)	Remarks
1	TAC 1	TAC 1	DIV A, J	b7e & b7f	N	b7e & b7f	b7e & b7f	N	b7e & b7f	A	
2	TAC 2	TAC 2	DIV H		N			N		A	
3	TAC 3	TAC 3	DIV F,Z		N			N		A	
4	TAC 4	TAC 4	DIV L,W,T		N			N		A	
5	TAC 5	TAC 5	DIV IA night shift		N			N		A	
6	TAC 6	TAC 6	DIV D,P		N			N		A	
7	COMMAND 7	COMMAND 7	Command		N			N		A	
8	COMMAND 8	COMMAND 8	Command		N			N		A	
9	COMMAND 9	COMMAND 9	Command		N			N		A	
10	FN 1/IA	TNF FIRENET FN1/IA			N			N		A	Tonto National Forrest Fire IA
11	FN 2	TNF FIRENET FN2			N			N		A	
12	VMED 28	VMED 28	ALL DIV		N			N		A	emergency air medivac air to ground
13	Air to Ground Primary	A/G Primary	ALL DIV		N			N		A	Primary air to ground
14	Air to Ground Secondary	A/G Secondary	ALL DIV		N			N		A	secondary air to ground
15	VFIRE 21	VFIRE 21			N			N		A	
16	AIRGUARD	AIRGUARD			N			N		A	
5. Special Instructions:											
6. I-205 Prepared By: Communications Unit Leader				Name: Dean Vernon COML				Signature: 			



# SAFETY MESSAGE

*Fire fighter safety comes first on every fire, every time*



We are **ALL** accountable for **SAFE** behaviors!  
For Day/Night Operations: **August 25-26, 2020**

INCIDENT: Salt/Griffin

Date Prepared: August 24, 2020 TIME: 1500

## Major Hazards and Risks:

- **Medivac Procedures:** Take the time to review the Medical Plan/Medical Incident Report and know exactly how to proceed before an injury occurs. Know your location and where the closest landing zone is located.
- **Driving/Roads:** Use caution on all roads. Blind corners, dust, smoke and sun may contribute to poor visibility.
- **Fire Weather:** Watch for changing conditions associated with high temperatures and strong, shifty winds from thunder storms.

*"You cannot be a leader, and ask other people to follow you, unless you know how to follow, too." --Sam Rayburn*



- Obey posted speed limits, this also applies to ATV and UTV's
- Pay close attention to surroundings in communities and low light conditions
- Remember, you're sharing the road with pedestrians and animals in remote areas.

## Unpaved Road Driving Considerations

Unpaved roads may have narrow or no shoulders and loose, rutted, or washboard surfaces where vehicles may slide out of control due to a severely raveled surface. Unfortunately these problems are often the worst where vehicles turn and brake, such as curves and intersections where vehicle control is most critical. In addition, poor quality aggregate can lead to excessive dust, which can obscure a driver's view of the road and oncoming traffic.

Unpaved roads usually have low traffic volumes and minimal law enforcement presence. Because of these factors, drivers may travel at unsafe speeds. When inconsistencies are present, the driver may be taken by surprise, which can result in an increase in crash risk.

In addition to characteristics affecting driving behavior, there are a number of additional physical features of unpaved roads that can impact safety including:

- Narrow lanes and shoulders (or no shoulder)
- Loose, rutted, or washboard surfaces
- Sharp horizontal and/or vertical, blind curves
- Limited passing, stopping, and horizontal sight distance
- Narrow bridges
- Limited sight distances at intersections
- Frequent roadside obstacles like livestock and wildlife
- Lack of clear roadside recovery area
- Minimal or non-compliant signing and delineation.

*Thanks from your SAFETY TEAM!*



Prepared by: Don Muisse SOF2/Gary Strickland SOF2-T

<b>AIR OPERATIONS SUMMARY 220</b>		Prepared By: Brian Drinville	Prepared: 08/24/2020		Prepared Time: 1700 hrs.	
<b>1. INCIDENT NAME:</b> Salt – Griffin		<b>2. OPERATIONAL PERIOD</b> 08/25/2020	<b>START TIME:</b> 0700	<b>END TIME:</b> 2000	<b>SUNRISE:</b> 0552	<b>SUNSET:</b> 1857

<b>3. REMARKS</b> (Safety Notes, Hazards, Air Operations Special Equipment, etc.).  PREPAREDNESS LEVEL 5 (PL 5) means that nationally we are experiencing so many major incidents that there is potential to exhaust, or have exhausted, all agency fire resources.  There are a number of factors which exist at this preparedness level that have the potential to impact firefighter safety:  <ul style="list-style-type: none"> <li>Most or all levels of the fire management organization are operating at maximum capacity or even in crisis mode.</li> </ul>	<b>4. READY ALERT AIRCRAFT:</b>  Helicopter Extractions DPS 800-247-6337 Medivac See Medical Plan in the IAP	<b>5. TFR:</b> 0/6290
---	---	--------------------------

6. PERSONNEL	NAME	PHONE #	7. FREQUENCIES	AM	FM	8. FIXED-WING Avail/ Type/ Make-Model/ N#/ Base
AOBD	Brian Drinville	b6	b7e & b7f	b7e & b7f		<b>AIRTANKERS: ORDER THRU ATGS</b>
ASGS	Albert Newman					<b>ATGS Platforms:</b>
HEBM	Bert Smith				b7e & b7f	30S–King Air 200 (ATGS Gary Daniel)
ATGS	Gary Daniel					
National Guard manager	Jeff Quick					
					b7e & b7f	
						<b>PIFC Aviation Desk: 480-457-1552</b>

**9. HELICOPTERS** (Use Additional Sheets as Necessary)

FAA N#	TY	MAKE/ MODEL	BASE	START	AVAIL	REMARKS	FAA N#	TY	MAKE/ MODEL	BASE	START	AVAIL	REMARKS
H70K	1	UH-60	Cutter	0700	0800	Water Drops	Red Hawk 900	1	UH-60	Cutter	0800	0900	Water drops
4TH	1	K Max	Cutter	0700	0800	Water Drops	Red Hawk 081	1	UH-60	Cutter	0800	0900	Water drops
6AS	3	407HP	Cutter	0700	0800	Recon/IA							



# MEDICAL PLAN (ICS 206 WF)

<b>1. Incident/Project Name</b>				<b>2. Operational Period</b>			
<b>Salt / Griffin</b>				Date/Time: <b>August 25-26 2020 Day/Night</b>			
<b>3. Ambulance Services</b>							
Name	Complete Address	Phone & EMS Frequency	Advanced Life Support (ALS) Yes      No				
San Carlos EMS/Fire	101 Medicine Way Rd. San Carlos AZ	928-475-2388 928-475-2389	✓				
Tri-City FD & Ambulance Service	Canyon Station: 1300 Jesse Hays, Globe AZ Station 11: 4280 E. Broadway, Claypool AZ	928-402-1873	✓				
<b>4. Air Ambulance Services</b>							
Name	Phone	Type of Aircraft & Capability					
PHI Air Medical	1-800-321-9522	A-Star Rotor. ALS. Night Capable					
Native Air	1-800-642-7828	A-Star Rotor. ALS. Night Capable					
DPS Ranger	1-800-247-6337	Bell-407 Rotor. Short Haul. Hoist. Night Capable					
<b>5. Hospitals</b>							
Name Complete Address	GPS Datum – WGS 84 Coordinate Standard Degrees Decimal Minutes DD° MM.MMM' N - Lat DD° MM.MMM' W - Long	Travel Time Air      Gnd	Phone	Helipad Yes      No	Level of Care Facility		
Cobre Valley Regional Medical Center 5880 S. Hospital Drive Globe, AZ 85501	Lat: N 33° 24.377	10      20	ER 928-402-1182  Patch Phone 928-425-4993	<input checked="" type="checkbox"/> <input type="checkbox"/>	Level 4 Trauma		
	Long: W 110° 49.635						
	VHF:						
Scottsdale Osborne Honorhealth Medical Center 7400 E. Scottsdale Rd. Scottsdale, AZ 85251	Lat: N 33° 29.347	30      120	602-344-5726	<input checked="" type="checkbox"/> <input type="checkbox"/>	Level 1 Trauma		
	Long: W 111° 55.325						
	VHF:						
Maricopa Medical Center 2601 E. Roosevelt Phoenix, AZ 85008	Lat: N 33° 27.39	45      90	ER 602-344-5411	<input checked="" type="checkbox"/> <input type="checkbox"/>	Level 1 Trauma Burn Center		
	Long: W 112° 01.46						
	VHF: b7e & b7f						
<b>6. Division   Branch   Group</b>		<b>Area Location Capability</b>					
<b>Branch I Div W/L/T/P</b>		<b>EMS Responders &amp; Capability:</b>		Tri-City Ambulance 928-200-8233			
		<b>Equipment Available on Scene:</b>		Advanced Life Support (ALS) equipment and drugs.			
		<b>Medical Emergency Channel:</b>		Command (Ch. 8/9)      Air to ground: VMED 28 (Ch. 12)			
		<b>ETA for Ambulance to Scene:</b>					
		<b>Air:</b>		25 min.			
		<b>Ground:</b>		30 min.			
		<b>Approved Helispot:</b>		No			
		<b>Lat:</b>					
		<b>Long:</b>					
		<b>Branch II Div A</b>		<b>EMS Responders &amp; Capability:</b>		Sunsites Medics 520-456-6899	
<b>Equipment Available on Scene:</b>				Advanced Life Support (ALS) equipment & drugs.			
<b>Medical Emergency Channel:</b>				Command (Ch. 8/9)      Air to ground: VMED 28 (Ch. 12)			
<b>ETA for Ambulance to Scene:</b>							
<b>Air:</b>				25 mins.			
<b>Ground:</b>				45 min.			
<b>Approved Helispot:</b>				Yes			
<b>Lat:</b>				N 33° 31.88			
<b>Long:</b>		W 110° 45.82					

6. Division   Branch   Group	Area Location Capability	
<b>Branch II Div D</b>	<b>EMS Responders &amp; Capability:</b>	Superstition Ambulance 480-981-1890
	<b>Equipment Available on Scene:</b>	Advanced Life Support (ALS) equipment and drugs
	<b>Medical Emergency Channel:</b>	Command (Ch. 8/9)      Air to ground: VMED 28 (Ch. 12)
	<b>ETA for Ambulance to Scene:</b>	
	<b>Air:</b>	
	<b>Ground:</b>	20 min.
	<b>Approved Helispot:</b>	No
	<b>Lat:</b>	
	<b>Long:</b>	
<b>Branch II Div F</b>	<b>EMS Responders &amp; Capability:</b>	Shared resources with other divisions.
	<b>Equipment Available on Scene:</b>	Advanced Life Support (ALS) equipment and drugs.
	<b>Medical Emergency Channel:</b>	Command (Ch. 8/9)      Air to ground: VMED 28 (Ch. 12)
	<b>ETA for Ambulance to Scene:</b>	
	<b>Air:</b>	25 mins.
	<b>Ground:</b>	
	<b>Approved Helispot:</b>	No
	<b>Lat:</b>	
	<b>Long:</b>	
<b>Branch II Div H</b>	<b>EMS Responders &amp; Capability:</b>	Sedona REMS Team 602-573-7161
	<b>Equipment Available on Scene:</b>	Advanced Life Support (ALS) equipment & drugs. Ropes Rescue. UTV
	<b>Medical Emergency Channel:</b>	Command (Ch. 8/9)      Air to ground: VMED 28 (Ch. 12)
	<b>ETA for Ambulance to Scene:</b>	
	<b>Air:</b>	25 mins.
	<b>Ground:</b>	
	<b>Approved Helispot:</b>	No
	<b>Lat:</b>	
	<b>Long:</b>	
<b>Branch II Div J</b>	<b>EMS Responders &amp; Capability:</b>	Heber Medics 928-242-4446
	<b>Equipment Available on Scene:</b>	Advanced Life Support (ALS) equipment and drugs. UTV
	<b>Medical Emergency Channel:</b>	Command (Ch. 8/9)      Air to ground: VMED 28 (Ch. 12)
	<b>ETA for Ambulance to Scene:</b>	
	<b>Air:</b>	25 mins.
	<b>Ground:</b>	
	<b>Approved Helispot:</b>	No
	<b>Lat:</b>	
	<b>Long:</b>	
<b>Branch II Div Z</b>	<b>EMS Responders &amp; Capability:</b>	Mesa Medics 480-567-8172
	<b>Equipment Available on Scene:</b>	Advanced Life Support (ALS) equipment and drugs. UTV
	<b>Medical Emergency Channel:</b>	Command (Ch. 8/9)      Air to ground: VMED 28 (Ch. 12)
	<b>ETA for Ambulance to Scene:</b>	
	<b>Air:</b>	25 mins.
	<b>Ground:</b>	10 mins.
	<b>Approved Helispot:</b>	Yes
	<b>Lat:</b>	N 33° 30.731
	<b>Long:</b>	W 110° 44.483
<b>IA</b>	<b>EMS Responders &amp; Capability:</b>	Wilderness 1 Medics 602-330-3769
	<b>Equipment Available on Scene:</b>	Advanced Life Support (ALS) equipment and drugs
	<b>Medical Emergency Channel:</b>	Command (Ch. 8/9)      Air to ground: VMED 28 (Ch. 12)
	<b>ETA for Ambulance to Scene:</b>	
	<b>Air:</b>	
	<b>Ground:</b>	
	<b>Approved Helispot:</b>	No
	<b>Lat:</b>	
	<b>Long:</b>	

6. Division   Branch   Group		Area Location Capability	
<b>Night Ops</b>	EMS Responders & Capability:	Wilderness 2 Medics 608-695-3202 Scottsdale Medics 480-560-9832	
	Equipment Available on Scene:	Advanced Life Support (ALS) equipment and drugs. UTV	
	Medical Emergency Channel:	Command (Ch. 8/9) 1700-2300 Firenet 2 (Ch. 11) 2301-0600      Air to ground: VMED 28 (Ch. 12)	
	ETA for Ambulance to Scene:		
	Air:		
	Ground:	30 mins	
	Approved Helispot:	Yes	
	Lat:	N 33° 31.88	
	Long:	W 110° 45.82	
7. Name & Location		Remote Camp Location(s)	
<b>ICP</b>	Point of Contact:	Mike Lund MEDL 575-770-6694    Edna Flores MEDL(t) 575-494-3997	
	EMS Responders & Capability:	EMTs within management team	
	Equipment Available on Scene:	Advanced Life Support (ALS) equipment and drugs, AED	
	Medical Emergency Channel:		
	ETA for Ambulance to Scene:		
	Air:	10 mins	
	Ground:	15 mins	
	Approved Helispot:	Yes	
	Lat:	N 33° 25.04	
Long:	W 110° 42.92		
8. Prepared By (Medical Unit Leader)		9. Date/Time	10. Reviewed By (Safety Officer)
Mike Lund MEDL Edna Flores MEDL (t) <i>Edna Flores</i>		8/24/20	Don Muise SOF Gary Strickland SOF(t) <i>Don Muise</i>
			8/24/20



# HUMAN RESOURCE MESSAGE

## THE FIVE MISTAKES PEOPLE MAKE

1. The delusion that personal gain is made by crushing others.
2. Refusing to set aside trivial preferences.
3. Insisting that something is impossible because we have not accomplished it yet.
4. The tendency to worry about things that cannot be changed or corrected.
5. Attempting to compel others to believe and live as we do.

*Thank you for continuing to show mutual respect to one another while on this incident. One way to increase your display of mutual respect is to refrain from using the portable toilet urinals as a disposal for non-intended purposes such as tobacco chew.*



*"Dude, we all love an unused port-a-potty, but you've been in there for over an hour!"*

**\*\*HR QUIZ\*\* Can YOU solVe tHiS RiddLe??**

**Railroad crossings, railroad cars – can you spell that without any R's?**

**If you can figure it out...stop by HR for a prize!!!!!!!!!!!! (HR DAVE! 505.218.1189)**



## Finance Procedures

Finance will be taking documents electronically. Upon request, Finance can provide electronic, fillable pdf, forms of CTRs and shift tickets. Finance will also accept pictures of CTRs and shift tickets. Please make sure all CTRs and Shift Tickets are **signed by your incident supervisor** before submitting electronically.

**Contractor and Cooperators:** Finance will also accept contracts and agreements electronically.

**ADs:** Please be sure to submit your Causal hire and Resource Order forms electronically to Finance as well. It is important we have those forms before we can start inputting your time.

Please make sure **ALL** documentation includes your name and resource order number.

All documents and pictures should be emailed to: [2020.salt.finance@firenet.gov](mailto:2020.salt.finance@firenet.gov)

Thank you,

Team 5 Finance



**SALT/GRIFFIN - SWIMT5 VIRTUAL CHECK-IN QR CODE (08/20/2020)**

**Scan QR Code for check-in form.**

**CREWS**

**EQUIPMENT**

**OVERHEAD**



**CREW**



**EQUIPMENT**



**OVERHEAD**

Please email a copy of your Resource Orders along with Roster/Manifest to:

[2020.salt.resources@firenet.gov](mailto:2020.salt.resources@firenet.gov)

Upon arrival call **575-322-8598** for further instructions.

Financial documents will be submitted electronically. The email address will be provided upon arrival.

**SALT/GRIFFIN - SWIMT5 ELECTRONIC DMOB QR CODE (08/20/2020)**

**ALL RESOURCES**



[2020.salt.dmob@firenet.gov](mailto:2020.salt.dmob@firenet.gov)

[illegible]

# Southwest Incident Team 5

## LINE SUPPLY ORDER FORM

(Division Supervisor / OPBD / OSC Only)

Date & Time Order was Placed		Order Reference # (DIV + #)	Mode of Delivery (Ground / Helo / Pickup)	Location for Delivery (Div / LZ / DP / Lat Long)
Date:			GROUND SUPPORT	
Time:			HELICOPTER	
DATE NEEDED:			TO BE PICKED UP BY @ (Date/Time)	
Order Received in COMMUNICATIONS by:		Name:	Time:	
Order Received in SUPPLY by:		Name:	Time:	
Order Received in GROUND SUPPORT by:		Name:	Time:	
Order Received in HELIBASE by:		Name:	Time:	
Order Delivered/Shipped to Final Location by:		Name:	Time:	

Line #	Qty	NFES #	Item	Shipped	Pending	Line #	Qty	NFES #	Item	Shipped	Pending																																																																														
1			Breakfast - Meals			43		000137	Nozzles, 1 1/2", each Plastic																																																																																
2			Lunch - Meals			44		000138	Nozzles, 1", each Plastic																																																																																
3			Dinner - Meals			45		000136	Nozzles, 3/4", each Garden Hose																																																																																
4		001842	MRE's (# of cases) 12/case			46		001143	1st Aid Kit, 20 Person, each																																																																																
5		000048	Cubies of Water, ea			47		000340	Chainsaw w/kit, each																																																																																
6			Bottled of Water, # of cases			<b>Hose lay Kit - 1/2 mile</b> <b>CONTENTS:</b> <table border="1"> <tbody> <tr> <td>1</td> <td></td> <td>000870</td> <td>1 MKIII Pump w/kit</td> <td></td> <td></td> </tr> <tr> <td>15</td> <td></td> <td>Gal</td> <td>Unleaded Fuel, in 5 gal cans</td> <td></td> <td></td> </tr> <tr> <td>2</td> <td></td> <td>000341</td> <td>2 - Cycle Oil, Quart</td> <td></td> <td></td> </tr> <tr> <td>30</td> <td></td> <td>001239</td> <td>Hose, 1 1/2" x 100'</td> <td></td> <td></td> </tr> <tr> <td>15</td> <td></td> <td>001238</td> <td>Hose, 1" x 100'</td> <td></td> <td></td> </tr> <tr> <td>20</td> <td></td> <td>001016</td> <td>Hose, 3/4" x 50'</td> <td></td> <td></td> </tr> <tr> <td>15</td> <td></td> <td>000231</td> <td>Gated Wyes, 1 1/2"</td> <td></td> <td></td> </tr> <tr> <td>8</td> <td></td> <td>000259</td> <td>Gated Wyes, 1"</td> <td></td> <td></td> </tr> <tr> <td>10</td> <td></td> <td>000904</td> <td>Gated Wyes 3/4"</td> <td></td> <td></td> </tr> <tr> <td>15</td> <td></td> <td>000138</td> <td>Nozzels, 1"</td> <td></td> <td></td> </tr> <tr> <td>10</td> <td></td> <td>000136</td> <td>Nozzels, 3/4"</td> <td></td> <td></td> </tr> <tr> <td>15</td> <td></td> <td>000010</td> <td>Reducers, 1 1/2" - 1"</td> <td></td> <td></td> </tr> <tr> <td>10</td> <td></td> <td>000733</td> <td>Reducers 1" - 3/4"</td> <td></td> <td></td> </tr> </tbody> </table>						1		000870	1 MKIII Pump w/kit			15		Gal	Unleaded Fuel, in 5 gal cans			2		000341	2 - Cycle Oil, Quart			30		001239	Hose, 1 1/2" x 100'			15		001238	Hose, 1" x 100'			20		001016	Hose, 3/4" x 50'			15		000231	Gated Wyes, 1 1/2"			8		000259	Gated Wyes, 1"			10		000904	Gated Wyes 3/4"			15		000138	Nozzels, 1"			10		000136	Nozzels, 3/4"			15		000010	Reducers, 1 1/2" - 1"			10		000733	Reducers 1" - 3/4"		
1		000870	1 MKIII Pump w/kit																																																																																						
15		Gal	Unleaded Fuel, in 5 gal cans																																																																																						
2		000341	2 - Cycle Oil, Quart																																																																																						
30		001239	Hose, 1 1/2" x 100'																																																																																						
15		001238	Hose, 1" x 100'																																																																																						
20		001016	Hose, 3/4" x 50'																																																																																						
15		000231	Gated Wyes, 1 1/2"																																																																																						
8		000259	Gated Wyes, 1"																																																																																						
10		000904	Gated Wyes 3/4"																																																																																						
15		000138	Nozzels, 1"																																																																																						
10		000136	Nozzels, 3/4"																																																																																						
15		000010	Reducers, 1 1/2" - 1"																																																																																						
10		000733	Reducers 1" - 3/4"																																																																																						
7			Sports Drink, # of cases																																																																																						
8		000030	Batteries, AA (# of cases) 192 AA's/case																																																																																						
9a		000033	Batteries, D (# of bx) 12ea/bx																																																																																						
9b			Batteries, AAA - each																																																																																						
10			Fuel, Unleaded, Gallons																																																																																						
11			Fuel, Diesel, Gallons																																																																																						
12			Fuel, Drip Torch, Gal 60/40 Mix																																																																																						
13			Bar Oil, Quarts																																																																																						
14	Multiple		2 - Cycle Oil, 2.6fl oz / Quart																																																																																						
15		000022	Sleeping Bags, 20 Degree, ea																																																																																						
16		001062	Sleeping Bags, 45 Degree, ea																																																																																						
17		000143	Plastic Sheeting, 16' wide x length (ft)																																																																																						
18		001285	Parachute Cord - Spool or Feet needed																																																																																						
19		000171	Shovels, ea																																																																																						
20		000146	Pulaski's, ea																																																																																						
21		001180	Combi's, ea			<b>Hose lay Kit - 1/4 mile</b> <b>CONTENTS:</b> <table border="1"> <tbody> <tr> <td>20</td> <td></td> <td>001239</td> <td>Hose, 1 1/2" x 100'</td> <td></td> <td></td> </tr> <tr> <td>10</td> <td></td> <td>001238</td> <td>Hose, 1" x 100'</td> <td></td> <td></td> </tr> <tr> <td>20</td> <td></td> <td>001016</td> <td>Hose, 3/4" x 50'</td> <td></td> <td></td> </tr> <tr> <td>10</td> <td></td> <td>000231</td> <td>Gated Wyes, 1 1/2"</td> <td></td> <td></td> </tr> <tr> <td>5</td> <td></td> <td>000259</td> <td>Gated Wyes, 1"</td> <td></td> <td></td> </tr> <tr> <td>10</td> <td></td> <td>000904</td> <td>Gated Wyes 3/4"</td> <td></td> <td></td> </tr> <tr> <td>10</td> <td></td> <td>000138</td> <td>Nozzels, 1"</td> <td></td> <td></td> </tr> <tr> <td>10</td> <td></td> <td>000136</td> <td>Nozzels, 3/4"</td> <td></td> <td></td> </tr> <tr> <td>10</td> <td></td> <td>000010</td> <td>Reducers, 1 1/2" - 1"</td> <td></td> <td></td> </tr> <tr> <td>5</td> <td></td> <td>000733</td> <td>Reducers 1" - 3/4"</td> <td></td> <td></td> </tr> </tbody> </table>						20		001239	Hose, 1 1/2" x 100'			10		001238	Hose, 1" x 100'			20		001016	Hose, 3/4" x 50'			10		000231	Gated Wyes, 1 1/2"			5		000259	Gated Wyes, 1"			10		000904	Gated Wyes 3/4"			10		000138	Nozzels, 1"			10		000136	Nozzels, 3/4"			10		000010	Reducers, 1 1/2" - 1"			5		000733	Reducers 1" - 3/4"																				
20		001239	Hose, 1 1/2" x 100'																																																																																						
10		001238	Hose, 1" x 100'																																																																																						
20		001016	Hose, 3/4" x 50'																																																																																						
10		000231	Gated Wyes, 1 1/2"																																																																																						
5		000259	Gated Wyes, 1"																																																																																						
10		000904	Gated Wyes 3/4"																																																																																						
10		000138	Nozzels, 1"																																																																																						
10		000136	Nozzels, 3/4"																																																																																						
10		000010	Reducers, 1 1/2" - 1"																																																																																						
5		000733	Reducers 1" - 3/4"																																																																																						
22		000296	McLeod's, ea																																																																																						
23		000105	Fusee, box																																																																																						
24		000241	Drip Torch, Filled* / Empty (circle one) Ratio _____:																																																																																						
25		001149	Backpack Pump, Filled / Empty																																																																																						
26		000437	Slingable Blivet, Suppression 55 gal																																																																																						
27		000435	Slingable Blivet, Drinking 55 gal																																																																																						
28		000661	Folding Tank 1000 gal (PFK Only)																																																																																						
29			Pumpkin 1800 / 3000 / 4800 / 6000 gal (circle one)																																																																																						
30		000870	Mark III Pump w/kit																																																																																						
31		000670	Lightweight Pump w/kit																																																																																						
32		006041	Volume Pump w/kit																																																																																						
33		001239	Hose 1 1/2" x 100', roll																																																																																						
34		001238	Hose 1" x 100', roll																																																																																						
35		001016	Hose 3/4" x 50', roll																																																																																						
36		000010	Reducer 1 1/2" - 1", each																																																																																						
37		000733	Reducer 1" - 3/4", each																																																																																						
38		000231	Gated Wyes 1 1/2", each																																																																																						
39		000259	Gated Wyes 1", each																																																																																						
40		000904	Gated Wyes 3/4", each																																																																																						
41		000835	Shutoff Valve, 3/4", each																																																																																						
42		000230	In-Line Tee, 1 1/2" x 1", each			<b>Line SPIKE Kit (22 people)</b> <table border="1"> <tbody> <tr> <td>3</td> <td>Cases</td> <td>AA batteries (192 batteries/case)</td> </tr> <tr> <td>10</td> <td>Cubies</td> <td>Cubies of Water (5 gal / Cubie)</td> </tr> <tr> <td>10</td> <td>Rolls</td> <td>Rolls of Toilet Paper</td> </tr> <tr> <td>6</td> <td>Cases</td> <td>MRE's (12 meals per case)</td> </tr> <tr> <td>20</td> <td>Each</td> <td>Trash Bags</td> </tr> </tbody> </table>						3	Cases	AA batteries (192 batteries/case)	10	Cubies	Cubies of Water (5 gal / Cubie)	10	Rolls	Rolls of Toilet Paper	6	Cases	MRE's (12 meals per case)	20	Each	Trash Bags																																																															
3	Cases	AA batteries (192 batteries/case)																																																																																							
10	Cubies	Cubies of Water (5 gal / Cubie)																																																																																							
10	Rolls	Rolls of Toilet Paper																																																																																							
6	Cases	MRE's (12 meals per case)																																																																																							
20	Each	Trash Bags																																																																																							

Note: If the team is in Arizona PFK will service otherwise SFK will service. Some items not carried by SFK may not be available.

\* - Line 24 Drip torches will be mixed 70% Diesel 30% Gas unless otherwise specified

WILL SOMEONE BE AT THE DELIVERY / LOCATION TO SIGN THE WAYBILL? YES / NO

<b>UNIT LOG</b> ICS-214		1. Incident Name <b>SALT AND GRIFFIN FIRES</b>	2. Date Prepared	3. Time Prepared
4. Unit Name/Designators		5. Unit Leader (Name and Position)		6. Operational Period
7. Personnel Roster Assigned				
Name		ICS Position		Home Base
8. Activity Log				
Time	Major Events			
9. Prepared by (Name and Position)				

# MEDICAL PLAN (ICS 206 WF)

Controlled Unclassified Information//Basic

## Medical Incident Report

**FOR A NON-EMERGENCY INCIDENT, WORK THROUGH CHAIN OF COMMAND TO REPORT AND TRANSPORT INJURED PERSONNEL AS NECESSARY.**

**FOR A MEDICAL EMERGENCY: IDENTIFY ON SCENE INCIDENT COMMANDER BY NAME AND POSITION AND ANNOUNCE "MEDICAL EMERGENCY" TO INITIATE RESPONSE FROM IMT COMMUNICATIONS/DISPATCH.**

**Use the following item to communicate situation to communications/dispatch.**

- 1. CONTACT COMMUNICATIONS / DISPATCH (Verify correct frequency prior to starting report)** Ex: "Communications, Div. Alpha. Stand-by for Emergency Traffic."
- 2. INCIDENT STATUS:** Provide incident summary (including number of patients) and command structure.  
Ex: "Communications, I have a Red priority patient, unconscious, struck by a falling tree. Requesting air ambulance to Forest Road 1 at (Lat./Long.) This will be the Trout Meadow Medical, IC is TFLD Jones. EMT Smith is providing medical care."

Severity of Emergency / Transport Priority	<input type="checkbox"/> <b>RED / PRIORITY 1 Life or limb threatening injury or illness. Evacuation need is IMMEDIATE</b> Ex: Unconscious, difficulty breathing, bleeding severely, 2° – 3° burns more than 4 palm sizes, heat stroke, disoriented. <input type="checkbox"/> <b>YELLOW / PRIORITY 2 Serious Injury or illness. Evacuation may be DELAYED if necessary.</b> Ex: Significant trauma, unable to walk, 2° – 3° burns not more than 1-3 palm sizes. <input type="checkbox"/> <b>GREEN / PRIORITY 3 Minor Injury or illness. Non-Emergency transport</b> Ex: Sprains, strains, minor heat-related illness.	
Nature of Injury or Illness & Mechanism of Injury		Brief Summary of Injury or Illness (Ex: Unconscious, Struck by Falling Tree)
Transport Request		Air Ambulance / Short Haul/Hoist Ground Ambulance / Other
Patient Location		Descriptive Location & Lat. / Long. (WGS84)
Incident Name		Geographic Name + "Medical" (Ex: Trout Meadow Medical)
On-Scene Incident Commander		Name of on-scene IC of Incident within an Incident (Ex: TFLD Jones)
Patient Care		Name of Care Provider (Ex: EMT Smith)

**3. INITIAL PATIENT ASSESSMENT:** Complete this section for each patient as applicable (start with the most severe patient)

Patient Assessment: See IRPG page 106

Treatment:

### 4. TRANSPORT PLAN:

Evacuation Location (if different): (Descriptive Location (drop point, intersection, etc.) or Lat. / Long.) Patient's ETA to Evacuation Location:

Helispot / Extraction Site Size and Hazards:

### 5. ADDITIONAL RESOURCES / EQUIPMENT NEEDS:

Example: Paramedic/EMT, Crews, Immobilization Devices, AED, Oxygen, Trauma Bag, IV/Fluid(s), Splints, Rope rescue, Wheeled litter, HAZMAT, Extrication

### 6. COMMUNICATIONS: Identify State Air/Ground EMS Frequencies and Hospital Contacts as applicable

Function	Channel Name/Number	Receive (RX)	Tone/NAC *	Transmit (TX)	Tone/NAC *
COMMAND					
AIR-TO-GRND					
TACTICAL					

**7. CONTINGENCY: Considerations:** If primary options fail, what actions can be implemented in conjunction with primary evacuation method? Be thinking ahead.

**8. ADDITIONAL INFORMATION:** Updates/Changes, etc.

**REMEMBER:** Confirm ETA's of resources ordered. Act according to your level of training. Be Alert. Keep Calm. Think Clearly. Act Decisively.