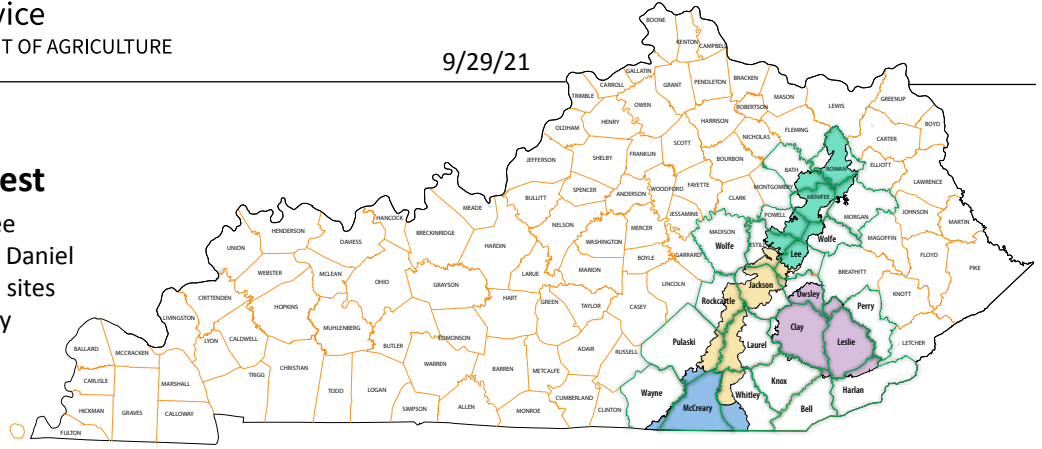




# Fee Proposal

## Daniel Boone National Forest

The U.S. Forest Service is proposing fee changes for 32 recreation sites on the Daniel Boone National Forest. Nine of the 32 sites proposed for fee changes are currently non-fee areas. The remainder are proposed for a fee increase.



### Cumberland Ranger District | District Ranger Jon Kazmierski

Type	Name	County	Current Fee	Proposed Fee
	<a href="#">Alfrey Boat Ramp</a>	Rowan	1 Day/\$3; 3 Day/\$5; Annual/\$30	1 Day/\$5; 3 Day/\$7; Annual/\$50
	<a href="#">Bangor Boat Ramp</a>	Rowan	None	1 Day/\$5; 3 Day/\$7; Annual/\$50
	<a href="#">Billy Branch Day Use Area</a>	Rowan	None	1 Day/\$5; 3 Day/\$7; Annual/\$50
	<a href="#">Claylick Boat Ramp</a>	Bath	1 Day/\$3; 3 Day/\$5; Annual/\$30	1 Day/\$5; 3 Day/\$7; Annual/\$50
	<a href="#">Claylick Boat-In Campground</a>	Bath	1 Night/\$10 Single; \$14/Double	1 Night/\$15 Single; \$20/Double
	<a href="#">Clear Creek Boat Ramp</a>	Bath	None	1 Day/\$5; 3 Day/\$7; Annual/\$50
	<a href="#">Clear Creek Campground</a>	Bath	1 Night/\$10 Single; \$14/Double	1 Night/\$15 Single; \$20/Double
	<a href="#">Clear Creek Shooting Range</a>	Bath	1 Day/\$5 for up to 5 persons/vehicle	1 Day/\$10 for up to 5 persons/vehicle
	<a href="#">Leatherwood Boat Ramp</a>	Menifee	None	1 Day/\$5; 3 Day/\$7; Annual/\$50
	<a href="#">Longbow Boat Ramp</a>	Menifee	1 Day/\$3; 3 Day/\$5; Annual/\$30	1 Day/\$5; 3 Day/\$7; Annual/\$50
	<a href="#">Poppin Rock Boat Ramp</a>	Rowan	1 Day/\$3; 3 Day/\$5; Annual/\$30	1 Day/\$5; 3 Day/\$7; Annual/\$50
	<a href="#">Scott Creek Boat Ramp</a>	Rowan	1 Day/\$3; 3 Day/\$5; Annual/\$30	1 Day/\$5; 3 Day/\$7; Annual/\$50
	<a href="#">Warix Run Boat Ramp</a>	Rowan	1 Day/\$3; 3 Day/\$5; Annual/\$30	1 Day/\$5; 3 Day/\$7; Annual/\$50
	<a href="#">White Sulphur ATV Trail System</a>	Bath	1 Day/\$7; 3 Day/\$15; Annual/\$40	1 Day/\$15; Annual/\$60

### Red River Gorge

	<a href="#">Red River Gorge Backcountry Camping</a>	Powell, Wolfe, Menifee	1 Day/\$3; 3 Day/\$5; Annual/\$30	1 Day/\$5; 3 Day/\$7; Annual/\$50
	<a href="#">Koomer Ridge Campground</a>	Wolfe	1 Night/\$10; additional cars \$8	1 Night/\$15; additional cars \$10

The Daniel Boone National Forest collected public comments on these fee proposals in summer of 2019.



Daniel Boone National Forest  
1700 Bypass Road  
Winchester, KY 40391



859-474-5093  
859-745-3100



[www.fs.usda.gov/dbnf](http://www.fs.usda.gov/dbnf)  
[www.facebook.com/danielboonenf](https://www.facebook.com/danielboonenf)  
[twitter.com/DanielBooneNF](https://twitter.com/DanielBooneNF)

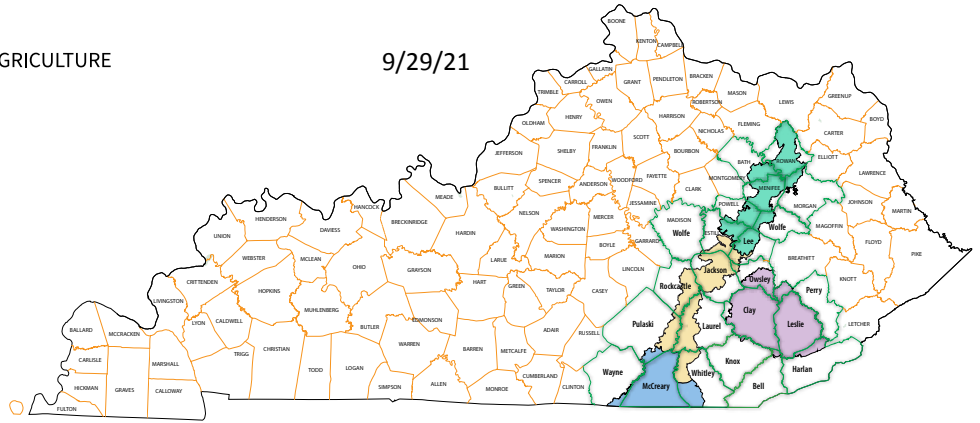


Forest Service  
U.S. DEPARTMENT OF AGRICULTURE











9/29/21

# Fee Proposal


## Daniel Boone National Forest




### London Ranger District | District Ranger Jason Nedlo

Type	Name	County	Current Fee	Proposed Fee
	<a href="#">Bee Rock Boat Ramp</a>	Laurel	None	1 Day/\$5; 3 Day/\$7; Annual/\$50
	<a href="#">Bee Rock Campground</a>	Laurel, Pulaski	1 Night/\$8 Single; \$12/Double	1 Night/\$15 Single; \$20/Double
	<a href="#">Flatwoods Boat Ramp</a>	Laurel	1 Day/\$3; 3 Day/\$5; Annual/\$30	1 Day/\$5; 3 Day/\$7; Annual/\$50
	<a href="#">Grove Boat Ramp</a>	Whitley	1 Day/\$3; 3 Day/\$5; Annual/\$30	1 Day/\$5; 3 Day/\$7; Annual/\$50
	<a href="#">Craigs Creek Boat Ramp</a>	Laurel	None	1 Day/\$5; 3 Day/\$7; Annual/\$50
	<a href="#">Holly Bay Boat Ramp</a>	Laurel	1 Day/\$3; 3 Day/\$5; Annual/\$30	1 Day/\$5; 3 Day/\$7; Annual/\$50
	<a href="#">Laurel Bridge Boat Ramp</a>	Whitley	1 Day/\$3; 3 Day/\$5; Annual/\$30	1 Day/\$5; 3 Day/\$7; Annual/\$50
	<a href="#">Marsh Branch Boat Ramp</a>	Laurel	1 Day/\$3; 3 Day/\$5; Annual/\$30	1 Day/\$5; 3 Day/\$7; Annual/\$50
	<a href="#">S-Tree Campground</a>	Jackson	None	1 Night/\$15 Single; \$20/Double
	<a href="#">Whitman Branch Shooting Range</a>	Laurel	None	1 Day/\$5; 3 Day/\$7; Annual/\$50

### Stearns Ranger District | District Ranger Tim Reed

Type	Name	County	Current Fee	Proposed Fee
	<a href="#">Appletree Shooting Range</a>	McCreary	1 Day/\$3; 3 Day/\$5; Annual/\$30	1 Day/\$5; 3 Day/\$7; Annual/\$50
	<a href="#">Barren Fork Horse Camp</a>	McCreary	1 Day/\$8; 2 Day/\$12; Annual/\$100	1 Night/\$15
	<a href="#">Great Meadows Campground</a>	McCreary	None	1 Night/\$10 Single; \$15 Double
	<a href="#">Keno Shooting Range</a>	Pulaski	1 Day/\$3; 3 Day/\$5; Annual/\$30	1 Day/\$5; 3 Day/\$7; Annual/\$50
	<a href="#">Natural Arch Day Use Area</a>	McCreary	1 Day/\$3; 3 Day/\$5; Annual/\$30	1 Day/\$5; 3 Day/\$7; Annual/\$50

### Redbird Ranger District | District Ranger Bobby Claybrook

Type	Name	County	Current Fee	Proposed Fee
	<a href="#">Redbird Crest OHV Trail System</a>	Leslie, Clay	1 Day/\$7; 3 Day/\$15; Annual/\$40	1 Day/\$15; Annual/\$60