

United States Department of Agriculture

Forest Service

Colorado

May 21, 2025

America's Great Outdoors

Ranger Districts

and Rifle (N Portion)

Blanco, Eagle (NW Portion)

Flat Tops

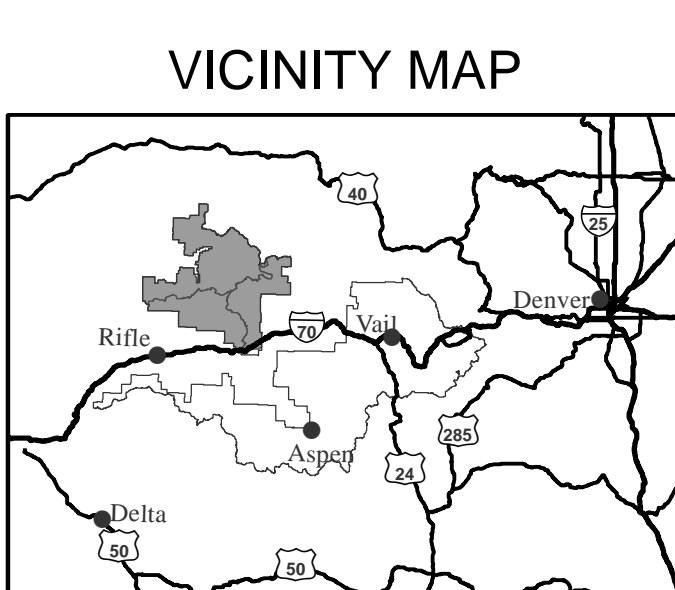
National Forest

White River

Use Map

Motor Vehicle

Summer



**INFORMATION SOURCES**

White River National Forest  
Supervisor's Office  
P.O. Box 948  
900 Grand Avenue  
Glenwood Springs, CO 81602  
Phone: (970) 945-2521

Blanco Ranger District  
220 East Market Street  
Meeker, CO 81641  
Phone: (970) 878-4039

Rifle Ranger District  
0094 County Road 244  
Rifle, CO 81650  
Phone: (970) 625-2371

Eagle-Holy Cross Ranger District  
24747 US Hwy 24  
Mintum, CO 81645  
Phone: (970) 927-5715

White River National Forest  
Website: [www.fs.usda.gov/whiteriver](http://www.fs.usda.gov/whiteriver)



Travel and recreate with minimum impact.

Respect the environment and the rights of others.

Educate yourself plan and prepare before you go.

Allow for future use of the outdoors by leaving it better than you found it.

Discover the rewards of responsible recreation.

For more information on Tread Lightly!, go to [www.treadlightly.org](http://www.treadlightly.org) or call 1-800-966-9900.

# PURPOSE AND CONTENTS OF THIS MAP

The designations shown on this motor vehicle use map (MVUM) were made by the responsible official pursuant to 36 CFR 212.51, are effective as of the date on the front cover of this MVUM, and will remain in effect until superseded by next year's MVUM.

It is the responsibility of the user to acquire the current MVUM. This MVUM shows the National Forest System roads, National Forest System trails, and the areas on National Forest System lands in the White River National Forest that are designated for motor vehicle use pursuant to 36 CFR 212.51. This MVUM also identifies the vehicle classes allowed on each route and in each area; and any seasonal restrictions that apply on those routes and in those areas.

Designation of a road, trail, or area for motor vehicle use by a particular class of vehicle under 36 CFR 212.51 should not be interpreted as encouraging or inviting use or implying that the road, trail or area is passable, actively maintained, or safe for travel. Motor vehicle designations include parking along designated routes and at facilities associated with designated routes when it is safe to do so and when not causing damage to National Forest System resources. Seasonal weather conditions and natural events may render designated routes and trails impassable for extended periods. Designated areas may contain dangerous or impassable terrain. Many designated roads and trails may be passable only by high-clearance vehicles or four-wheel-drive vehicles. Maintenance of designated roads and trails will depend on available resources, and many may receive little maintenance.

This motor vehicle use map identifies those roads, trails, and areas designated for the motor vehicle use under 36 CFR 212.51 for the purpose of enforcing the prohibition at 36 CFR 261.13. This is a limited purpose. The other public roads are shown for information and navigation purposes only and are not subject to designation under the Forest Service travel management regulation.

**These designations apply only to National Forest System roads, National Forest System trails, and areas on National Forest System lands.**

## PROHIBITIONS

**It is prohibited to possess or operate a motor vehicle on National Forest System lands on the White River National Forest other than in accordance with these designations (CFR 261.13)**

Violators of 36 CFR 261.13 are subject to a fine of up to \$5,000, imprisonment for up to 6 months, or both (18 U.S.C. 3971(a)). This prohibition applies regardless of the presence or absence of signs.

This map does not display nonmotorized uses, over-snow uses, or other facilities and attractions on the White River National Forest. Obtain forest visitor information from the local national forest office.

Designated roads, trails and areas may also be subject to temporary, emergency closures. As a visitor, you must comply with signs notifying you of such restrictions. A national forest may issue an order to close a road, trail or area on a temporary basis to protect the life, health, or safety of forest visitors or the natural or cultural resources in these areas. Such a temporary and/or emergency closure are consistent with the Travel Management Rule (36 CFR 212.52 (b), 36 CFR 261 subpart B).

The designation "road or trail open to all motor vehicles" does not supersede State traffic law.

## OPERATOR RESPONSIBILITIES

Operating a motor vehicle on National Forest System roads, National Forest System trails, and in areas on National Forest System lands carries a greater responsibility than operating that vehicle in a city or other developed setting. Not only must you know and follow all applicable traffic laws, you need to show concern for the environment as well as other forest users. The misuse of motor vehicles can lead to the temporary or permanent closure of any designated road, trail, or area. As a motor vehicle operator, you are also subject to State traffic law, including State requirements for licensing, registration, and operation of the vehicle in question.

Motor vehicle use, especially off-highway vehicle use, involves inherent risks that may cause property damage, serious injury, and possibly death to participants. Drive cautiously and anticipate rough surfaces and features, such as snow, mud, vegetation, and water crossings common to remote driving conditions. By your participation, you voluntarily assume full responsibility for these damages, risks, and dangers. Take care at all times to protect yourself and those under your responsibility.

Much of the White River National Forest is remote. Medical assistance may not be readily available. Cellular telephones do not work in many areas of the White River National Forest. Take adequate food, water, first-aid supplies, and other equipment appropriate for the conditions and expected weather.

**ALWAYS REMEMBER TO RESPECT PRIVATE LAND! PROTECT YOUR PRIVILEGE. STAY ON DESIGNATED ROADS AND TRAILS AND IN DESIGNATED AREAS.**

Read and understand this map in its entirety. If you have questions, please contact the White River National Forest for clarification.

As a motor vehicle operator on a National Forest System road, trail, or area you must comply with this map, as well as all Federal, State, and local laws and regulations. Compliance with these rules is your responsibility.

THE USDA IS AN EQUAL OPPORTUNITY PROVIDER, EMPLOYER, AND LENDER.

**Legend**

— Roads Open to Highway Legal Vehicles

— Roads Open to all Vehicles

--- Trails Open to Vehicles 50' or Less in Width

..... Trails Open to Motorcycles Only

Special Vehicle Designation (See Table)

Seasonal Designation (See Table)

Dispersed Camping (See Table)

Interstate

Highways, U.S. State

Other Public Roads

Short Route Identifier

Milepost Marker

FS Campgrounds

Picnic Area

Motorized Trailhead

Information Site

Peaks

Forest or Unit Boundary

National Forest System Lands

Non-National Forest System Lands within the National Forest

Wilderness Areas

Political Boundary

Township and Range Lines

Section Lines

Lakes and Rivers

0 0.5 1 2 3 4 Miles

N

## EXPLANATION OF LEGEND ITEMS

Roads Open to Highway Legal Vehicles Only:

These roads are open only to motor vehicles licensed under State law for general operation on all public roads within the state.

Roads Open to All Vehicles:

These roads are open to all motor vehicles, including smaller off-highway vehicles that may not be licensed for highway use (but not to oversize or overweight vehicles under State traffic law).

Trails Open to Vehicles 50' or Less in Width:

Trails open only to motor vehicles less than 50 inches in width at the widest point on the vehicle.

Trails Open to Motorcycles Only:

These trails are open only to motorcycles. Sidecars are not permitted.

Special Vehicle Designation:

This symbol indicates the road or trail is open to classes of vehicles other than those listed above. Refer to the Seasonal and Special Designation Table for further instructions.

Seasonal Designation:

This symbol, used in conjunction with one of the other road or trail symbols, indicates that the road or trail is open only during certain portions of the year. Refer to Seasonal and Special Designation Table for further instructions.

Dispersed Camping:

This symbol is used along with a designated road or trail to indicate limited cross-country motor vehicle use within a specific distance of that route, solely for the purpose of dispersed camping. The dots indicate where this activity is permitted. They may be on the left, right, or both sides of the route. Refer to the Dispersed Camping Table for specifics.

Other Public Roads and Trails:

Interstate

Highways, U.S. State

Other Public Roads

These symbols are used to show routes the Forest Service does not have jurisdiction over and has not designated for motorized use. These symbols are part of the reference layers showing connections to towns and cities outside the forest boundary.

Short Route Identifier:

This symbol is used for roads that are too short to show a symbol type on the map. The symbol contains the number of the road or trail. Users should refer to the corresponding number in the Short Route Table for designation information.

Milepost Marker:

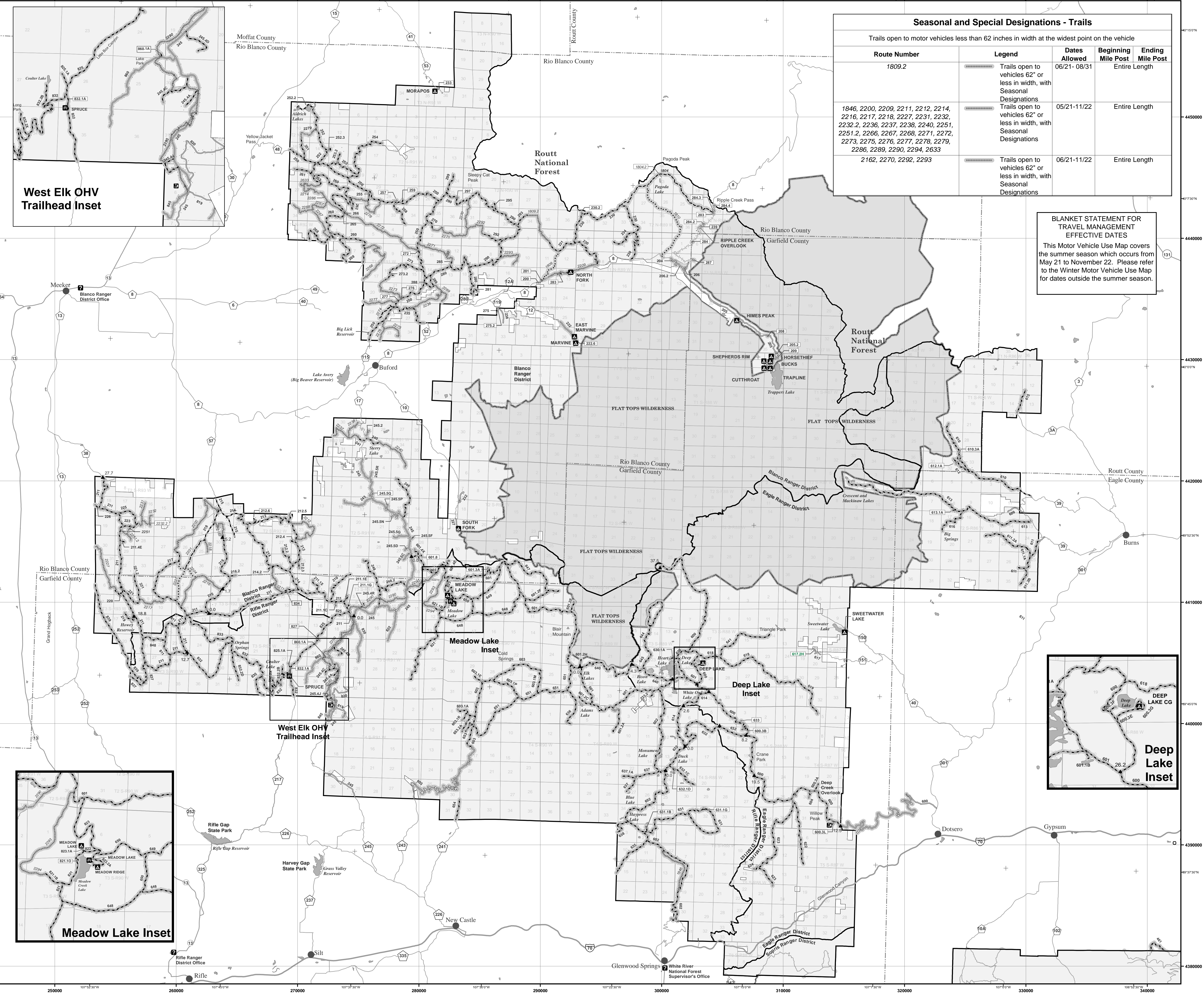
This symbol is used to display the beginning and ending mileposts of a road that has a change in the designation but not the symbology.

Motorized Trail Access:

This symbol indicates a trailhead for access to a motorized route. Not all motorized routes have trailheads and those that do may range from primitive to developed.











## BLANKET STATEMENTS FOR TRAVEL MANAGEMENT

Motor vehicles may be parked up to 30 feet from the edge of the road surface when it is safe to do so without causing damage to NFS resources or facilities, unless prohibited by state law, a traffic sign, or an order (36 CFR261.54).



Seasonal Designations - Roads					
Route Number	Legend	Dates Allowed	Beginning Mile Post	Ending Mile Post	
601	----- Roads open to all Vehicles, with Seasonal Designations	05/21-11/22	0.0	23.8	
601	----- Roads open to all Vehicles, with Seasonal Designations	06/21-11/22	23.8	26.2	
603	----- Roads open to highway legal vehicles only, with Seasonal Designations	05/21-11/22	1.1	12.0	
603	----- Roads open to all Vehicles, with Seasonal Designations	05/21-11/22	12.0	19.0	
610	----- Roads open to all Vehicles, with Seasonal Designations	05/21-11/22	0.8	6.8	
611	----- Roads open to all Vehicles, with Seasonal Designations	05/21-11/22	9.7	11.8	
614	----- Roads open to all Vehicles, with Seasonal Designations	05/21-11/22	0.0	2.6	
614	----- Roads open to all Vehicles, with Seasonal Designations	06/21-11/22	2.6	4.3	
632	----- Roads open to all Vehicles, with Seasonal Designations	05/21-11/22	0.0	6.6	
632	----- Roads open to all Vehicles, with Seasonal Designations	06/21-11/22	6.6	8.2	
640	----- Roads open to all Vehicles, with Seasonal Designations	05/21-11/22	0.0	4.3	
640	----- Roads open to all Vehicles, with Seasonal Designations	06/21-11/22	4.3	6.9	
819	----- Roads open to highway legal vehicles only, with Seasonal Designations	05/21-11/22	0.7	0.9	

Route Number	
200, 203, 210, 211.1C, 211.1E, 211.1G, 211.1X, 211.4E, 212.2, 212.3, 212.4, 216.2, 217, 218, 219, 220, 221, 221.2, 223, 225, 226, 233.2, 235, 240, 241, 245.4A, 245.4C, 245.4D, 245.4J, 245.4R, 246, 248, 248.2, 250, 251, 252.3, 253, 253.2, 254, 255, 257, 258, 259, 260, 261, 262, 263, 265, 266, 268, 269, 270, 272, 273, 273.2, 276, 277, 280, 281, 283, 285, 288, 289, 601.2A, 601.2C, 601.2E, 601.2F, 601.2H, 601.3A, 601.4E, 601.4X, 601.8, 602, 603.1A, 603.1E, 603.1M, 603.1P, 603.1R, 610.3A, 611.1A, 611.2A, 611.2B, 612, 612.1A, 613, 613.1A, 616, 631, 631.1B, 631.1G, 632.1C, 632.1D, 635, 636, 637, 637.1A, 638, 647, 648, 649, 650, 651, 653, 653.2A, 654, 811, 812, 821, 821.1B, 823, 825, 825.1A, 827, 832, 832.1A, 832.2B, 832.2D, 832.2X, 833, 834, 835, 848	----- Roads open to all Vehicles, with Seasonal Designations
202	----- Roads open to all Vehicles, with Seasonal Designations
204, 205.2, 206, 206.2, 208, 209, 222, 222.6, 233, 239, 243, 245.2, 245.5D, 245.5F, 245.5G, 245.5N, 245.5P, 245.5Q, 245.5R, 284, 284.2, 284.3, 284.4, 287, 462, 822, 845, 860, 860.1A	----- Roads open to highway legal vehicles only, with Seasonal Designations
205.4	----- Roads open to highway legal vehicles only, with Seasonal Designations
205.5, 205.6	----- Roads open to highway legal vehicles only, with Seasonal Designations
205.7	----- Roads open to highway legal vehicles only, with Seasonal Designations
205.8	----- Roads open to highway legal vehicles only, with Seasonal Designations
207, 227.2, 227.3	----- Roads open to highway legal vehicles only, with Seasonal Designations
222.2	----- Roads open to highway legal vehicles only, with Seasonal Designations

Seasonal Designations - Roads					
Route Number	Legend	Dates Allowed	Beginning Mile Post	Ending Mile Post	
212.4, 3.2, 235, 50, 251, 56, 268, 269, 270, 272A, 601.2C, 603.1E, 613, 7.1A, 638, 825, 832, 832.1A, 832.2B, 832.2D, 832.2X, 833, 834, 835, 848	 Roads open to all Vehicles, with Seasonal Designations	05/21-11/22	Entire Length		
202	 Roads open to all Vehicles, with Seasonal Designations	05/16-11/10	Entire Length		
204, 205.2, 206, 206.2, 208, 209, 222, 222.6, 233, 239, 243, 245.2, 245.5C, 245.5D, 245.5F, 245.5G, 245.5N, 245.5P, 245.5Q, 245.5R, 284, 284.2, 284.3, 284.4, 287, 462, 822, 845, 860, 860.1A	 Roads open to all Vehicles, with Seasonal Designations  Roads open to highway legal vehicle only, with Seasonal Designations	05/21-11/22	Entire Length		
205.4	 Roads open to highway legal vehicle only, with Seasonal Designations	06/13-11/10	Entire Length		
205.5, 205.6	 Roads open to highway legal vehicle only, with Seasonal Designations	06/13-09/15	Entire Length		
205.7	 Roads open to highway legal vehicle only, with Seasonal Designations	06/13-10/06	Entire Length		
205.8	 Roads open to highway legal vehicle only, with Seasonal Designations	06/13-10/27	Entire Length		
207, 227.2, 227.3	 Roads open to highway legal vehicle only, with Seasonal Designations	05/16-11/10	Entire Length		
222.2	 Roads open to highway legal vehicle only, with Seasonal Designations	05/21-10/27	Entire Length		

Dates Allowed	Beginning Mile Post	Ending Mile Post	Route Number	
5/21-11/22	Entire Length		222.3, 222.4, 222.5	
5/16-11/10			Entire Length	230, 230.2, 231, 234, 290, 292, 293, 295, 297, 299, 601.1B, 615, 618, 619, 630, 630.1A, 633, 641, 644, 645, 837, 839
				600.3A, 600.3L, 604, 622, 623, 624, 600.3C
	600.3E, 600.3F, 600.3G			
5/21-11/22	Entire Length		607	
6/13-11/10	Entire Length		821.1O, 823.1A, 823.2A	
6/13-10/06	Entire Length		830	
6/13-10/27	Entire Length			
5/16-11/10	Entire Length			
5/21-10/27	Entire Length			

Seasonal Designations - Roads		
	Legend	Dates Allowed
=====	Roads open to highway legal vehicles only, with Seasonal Designations	05/21-11/10
=====	Roads open to all Vehicles, with Seasonal Designations	06/21-11/22
=====	Roads open to all Vehicles, with Seasonal Designations	06/01-11/22
=====	Roads open to highway legal vehicles only, with Seasonal Designations	06/01-09/29
=====	Roads open to all Vehicles, with Seasonal Designations	06/21-09/29
=====	Roads open to highway legal vehicles only, with Seasonal Designations	05/21-09/29
=====	Roads open to all Vehicles, with Seasonal Designations	06/13-10/27
=====	Roads open to highway legal vehicles only, with Seasonal Designations	06/21-11/22

See Reverse Side For Additional Tables

See Reverse Side For Additional Tables



Roads Too Short to be Seen Clearly on the Map			
Route Number	Route Designation	Dates Allowed	Length in Feet
200	Roads Open to All Vehicles, Seasonal	05/21-11/22	1380
201	Roads Open to All Vehicles, Yearlong	01/01-12/31	280
203	Roads Open to All Vehicles, Seasonal	05/21-11/22	405
205.2	Roads Open to Highway Legal Vehicles Only, Seasonal	05/21-11/22	890
208	Roads Open to Highway Legal Vehicles Only, Seasonal	05/21-11/22	800
211.1G	Roads Open to All Vehicles, Seasonal	05/21-11/22	900
212.6	Roads Open to All Vehicles, Yearlong	01/01-12/31	1055
222.6	Roads Open to Highway Legal Vehicles Only, Seasonal	05/21-11/22	240
230.2	Roads Open to All Vehicles, Seasonal	06/21-11/22	910
233	Roads Open to Highway Legal Vehicles Only, Seasonal	05/21-11/22	1185
239	Roads Open to Highway Legal Vehicles Only, Seasonal	05/21-11/22	885
245.5Q	Roads Open to Highway Legal Vehicles Only, Seasonal	05/21-11/22	1425
257	Roads Open to All Vehicles, Seasonal	05/21-11/22	190
259	Roads Open to All Vehicles, Seasonal	05/21-11/22	885
272	Roads Open to All Vehicles, Seasonal	05/21-11/22	1005
275.2	Roads Open to Highway Legal Vehicles Only, Yearlong	01/01-12/31	270
276	Roads Open to All Vehicles, Seasonal	05/21-11/22	415
277	Roads Open to All Vehicles, Seasonal	05/21-11/22	500
283	Roads Open to All Vehicles, Seasonal	05/21-11/22	1485
284	Roads Open to Highway Legal Vehicles Only, Seasonal	05/21-11/22	420
284.2	Roads Open to Highway Legal Vehicles Only, Seasonal	05/21-11/22	585
284.3	Roads Open to Highway Legal Vehicles Only, Seasonal	05/21-11/22	935
284.4	Roads Open to Highway Legal Vehicles Only, Seasonal	05/21-11/22	265
287	Roads Open to Highway Legal Vehicles Only, Seasonal	05/21-11/22	570
297	Roads Open to All Vehicles, Seasonal	06/21-11/22	660
601.3A	Roads Open to All Vehicles, Seasonal	05/21-11/22	595
601.8	Roads Open to All Vehicles, Seasonal	05/21-11/22	1135
610.3A	Roads Open to All Vehicles, Seasonal	05/21-11/22	770
612.1A	Roads Open to All Vehicles, Seasonal	05/21-11/22	740
613.1A	Roads Open to All Vehicles, Seasonal	05/21-11/22	590
631.1G	Roads Open to All Vehicles, Seasonal	05/21-11/22	350
632.1D	Roads Open to All Vehicles, Seasonal	05/21-11/22	575
633	Roads Open to All Vehicles, Seasonal	06/21-11/22	485
821.1O	Roads Open to All Vehicles, Seasonal	06/13-10/27	535
827	Roads Open to All Vehicles, Seasonal	05/21-11/22	795
832.1A	Roads Open to All Vehicles, Seasonal	05/21-11/22	195
860.1A	Roads Open to Highway Legal Vehicles Only, Seasonal	05/21-11/22	380











Trails Too Short to be Seen Clearly on the Map			
Route Number	Route Designation	Dates Allowed	Length in Feet
1804.2	Trails Open to Vehicles 50" or less in width, Seasonal	06/21-08/31	1345
2232.2	Trails Open to Vehicles 50" or less in width, Seasonal	05/21-11/22	895

Seasonal Designations - Trails				
Route Number	Legend	Dates Allowed	Beginning Mile Post	Ending Mile Post
1804, 1804.2	 Trails open to vehicles 50" or less in width, with Seasonal Designations	06/21-08/31	Entire Length	
1809, 1810	 Trails open to motorcycles, with Seasonal Designations	06/21-08/31	Entire Length	
2201	 Trails open to vehicles 50" or less in width, with Seasonal Designations	05/21-11/22	0.0	1.6
2201	 Trails open to motorcycles, with Seasonal Designations	05/21-11/22	1.6	3.4
2204	 Trails open to motorcycles, with Seasonal Designations	05/21-11/22	Entire Length	
2274	 Trails open to vehicles 50" or less in width, with Seasonal Designations	05/21-11/22	Entire Length	

**Where are e-bikes currently allowed on national forests and grasslands?**

Class 1, 2, and 3 e-bikes are allowed on motorized trails and roads on national forests and grasslands. Additionally, several year-round resorts operating under a special use permit have established e-bike use within their permit boundary.

Local Forest Service officials may consider new opportunities for e-bike use on non-motorized trails and in non-motorized areas by utilizing a designation process in accordance with the Travel Management Rule (36 CFR Part 212, Subpart B). Designations involve appropriate environmental analysis, public involvement, and local decision-making.

Seasonal Designations - Campgrounds					
Campground	Route Number	Legend	Dates Allowed	Beginning Mile Post	Ending Mile Post
Bucks Trapline	All	 Roads open to highway legal vehicles only, with Seasonal Designations	Campground roads open mid to late May/early June (snow dependent) and close early October with some remaining open later. Refer to the WRNF website: <a href="http://www.fs.usda.gov/whiteriver/campground">www.fs.usda.gov/whiteriver/campground</a> table or call the Ranger District (970) 625-2371 for more information.	Entire Length	
				Entire Length	
Cutthroat	All	 Roads open to highway legal vehicles only, with Seasonal Designations		Entire Length	
				Entire Length	
East Marvine	All	 Roads open to highway legal vehicles only, with Seasonal Designations		Entire Length	
Himes Peak South Fork	All	 Roads open to highway legal vehicles only, with Seasonal Designations		Entire Length	
Horse Thief	All	 Roads open to highway legal vehicles only, with Seasonal Designations		Entire Length	
Marvine	All	 Roads open to highway legal vehicles only, with Seasonal Designations		Entire Length	
Meadow Lake Meadow Ridge	All	 Roads open to all Vehicles, with Seasonal Designations		Entire Length	
Morapos	All	 Roads open to highway legal vehicles only, with Seasonal Designations		Entire Length	
North Fork	All	 Roads open to all Vehicles, with Seasonal Designations		Entire Length	
Shepards Rim	All	 Roads open to highway legal vehicles only, with Seasonal Designations		Entire Length	

**Dispersed Camping Table**

Motor vehicle use off of designated roads and trails for the purpose of dispersed camping is permitted for up to 300 feet from the centerline of the road or trail (both sides of the road or trail), where not specifically prohibited, unsafe, or causing resource damage. Motor vehicles used for dispersed camping shall be the same vehicle as the road or trail allows and shall be the same season as the road or trail is open. Motorized access for dispersed camping is allowed only on National Forest System land.

This applies to the following roads:  
203, 210, 211, 211.1C, 211.1E, 211.1G, 211.1X, 211.4E, 212, 212.2, 212.3, 212.4, 212.5, 212.6, 214, 214.2, 215, 216, 216.2, 217, 218, 219, 220, 221, 221.2, 223, 225, 226, 230, 230.2, 231, 232, 234, 235, 240, 241, 243, 245, 245.2, 245.4A, 245.4C, 245.4D, 245.4I, 245.4R, 245.5C, 245.5D, 245.5F, 245.5G, 245.5N, 245.5P, 245.5Q, 245.5R, 246, 248, 248.2, 250, 251, 252, 252.2, 252.3, 253, 253.2, 254, 255, 257, 258, 259, 260, 261, 262, 263, 265, 266, 268, 269, 270, 272, 273, 273.2, 276, 277, 280, 281, 284, 284.2, 284.3, 284.4, 285, 288, 289, 290, 292, 293, 295, 297, 299, 462, 600, 600.3L, 601, 601.18, 601.2A, 601.2C, 601.2E, 601.2F, 601.3A, 601.4E, 601.4X, 601.8, 602, 603, 603.1A, 603.1E, 603.1M, 603.1P, 603.1R, 604, 610, 610.3A, 611, 611.1A, 611.2A, 611.2B, 612, 612.1A, 613, 613.1A, 614, 615, 616, 617, 617.2H, 618, 619, 622, 623, 624, 630, 630.1A, 631, 631.1B, 631.1G, 632, 632.1C, 632.1D, 633, 635, 636, 637, 637.1A, 638, 640, 641, 644, 645, 647, 648, 649, 650, 651, 653, 653.2A, 811, 812, 819, 820, 821, 821.1B, 822, 825, 827, 830, 832, 832.2D, 832.2X, 833, 834, 835, 837, 839, 845, 848, 860, 860.1A

This applies to the following trails:  
2290