

**UNITED STATES DEPARTMENT OF AGRICULTURE
FOREST SERVICE
BRIDGER-TETON NATIONAL FOREST
JACKSON, BIG PINEY, AND GREYS RIVER RANGER DISTRICTS**

Occupancy and Use

PROHIBITIONS:

Pursuant to Title 36 CFR 261.50 (a) and (b) the following acts are prohibited within the areas described in this Order, all within the Jackson, Big Piney, and Greys River Ranger Districts, Bridger-Teton National Forest.

1. Launching a boat except at a designated launching ramp. **36 CFR 261.58(r)**
2. Being publicly nude. **36 CFR 261.58(j)**

EXEMPTIONS:

Pursuant to 36 CFR 261.50 (e) the following persons are exempt from this Order:

1. Persons with a permit specifically exempting them from the effect of this Order.
2. Any Federal, State, or local officer, or member of an organized rescue or fire fighting force in the performance of an official duty.

AREAS DESCRIBED:

National Forest System lands beginning at Kozy Campground, within one half (1/2) mile of the Hoback River, proceeding downstream to the confluence with the Snake River. National Forest System lands within one half (1/2) mile of the Snake River beginning at South Park Bridge proceeding downstream to the confluence with the Greys River.

The above described area is within the proclaimed and administrative boundaries of the Jackson and Greys River Ranger Districts, Bridger-Teton National Forest, and the portion of the Caribou-Targhee National Forest administered by the Bridger-Teton National Forest. Teton, Lincoln, and Sublette Counties, Wyoming.

PURPOSE:

In an effort to assure a quality visit and reduce user conflicts within the Hoback and Snake River watersheds.

IMPLEMENTATION:

1. This Order will be in effect when signed and shall remain in effect until April 30, 2029.
2. A map identifying the closure area is attached and made part of this Order.

3. Any violation of this prohibition is punishable by a fine of not more than \$5,000.00 for individuals, and \$10,000.00 for organizations and/or imprisonment for not more than six (6) months. [Title 16 USC 551, Title 18 USC 3571(b)(6), Title 18 USC 3581 (b)(7)].
4. Order supersedes any previous orders prohibiting the same acts covered by this Order.

Done at Jackson, Wyoming this 18 ^{October} day of ~~September~~, 2019.

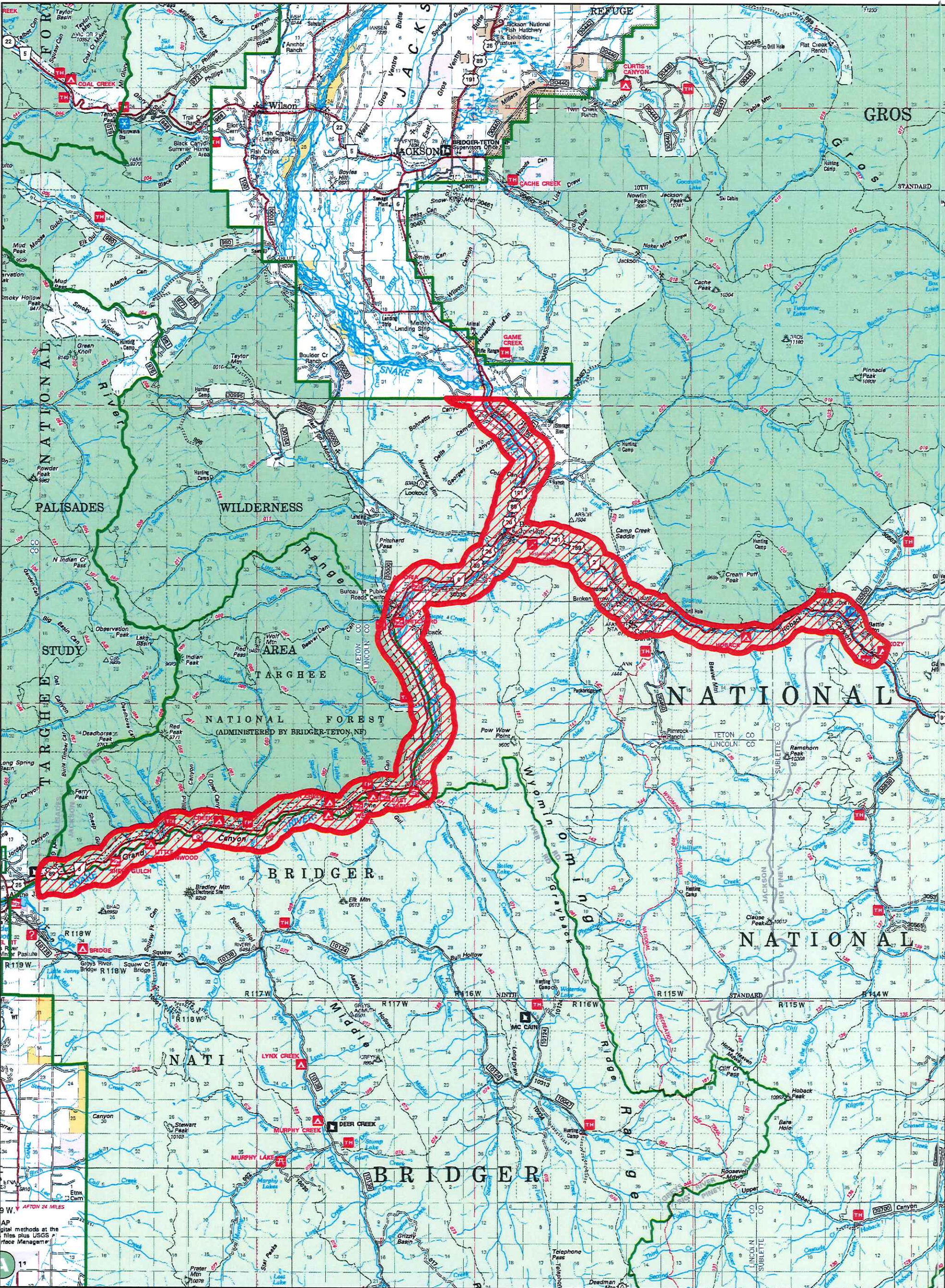


PATRICIA M. O'CONNOR
Forest Supervisor
Bridger-Teton National Forest



Order Number: 04-03-315



Snake and Hoback River Use Restrictions - Order # 04-03-315
Bridger-Teton National Forest - Jackson, Big Piney and Greys River Ranger District

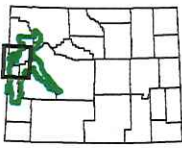


Legend

-  Order # 04-03-315
-  Forest Boundary



WYOMING



Disclaimer
The USDA Forest Service makes no warranty, expressed or implied regarding the data displayed on this map, and reserves the right to correct, update, modify, or replace this information without notification.

