WILD AND SCENIC RIVER CORRIDOR MAPS

The following pages display the corridor widths for the wild, scenic and recreational river segments of the Klamath, Trinity, South Fork Trinity, and North Fork Eel Rivers. The corridor widths for the Klamath, Trinity, and North Fork Trinity segments are proposed; the corridor widths for the South Fork Trinity segments were established in the South Fork of the Trinity Wild and Scenic River Plan. The wild, scenic and recreational river segments of the Smith River are described in Appendix A of the Plan.

Wild. Scenic and Recreation River Segment Quad Location Map

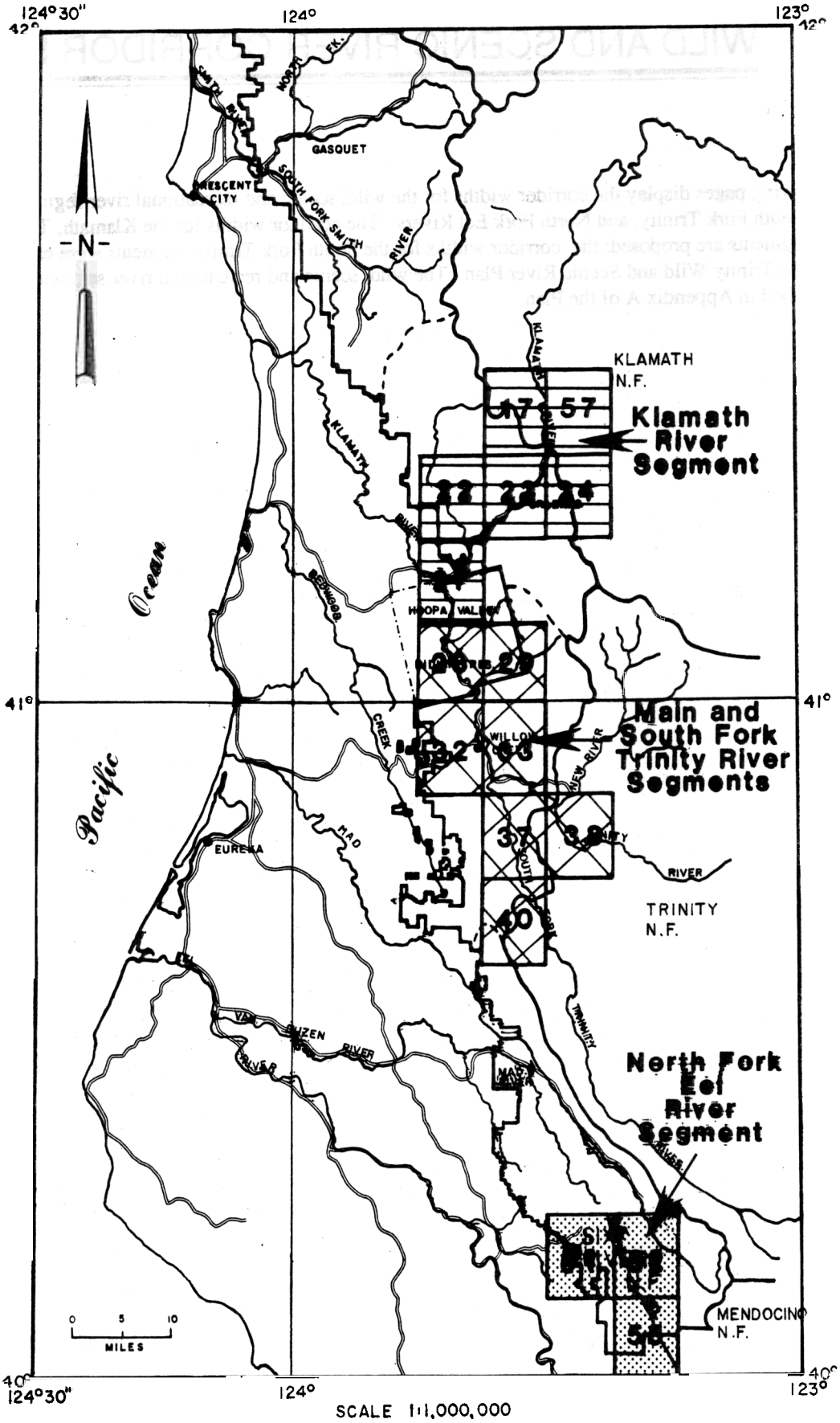

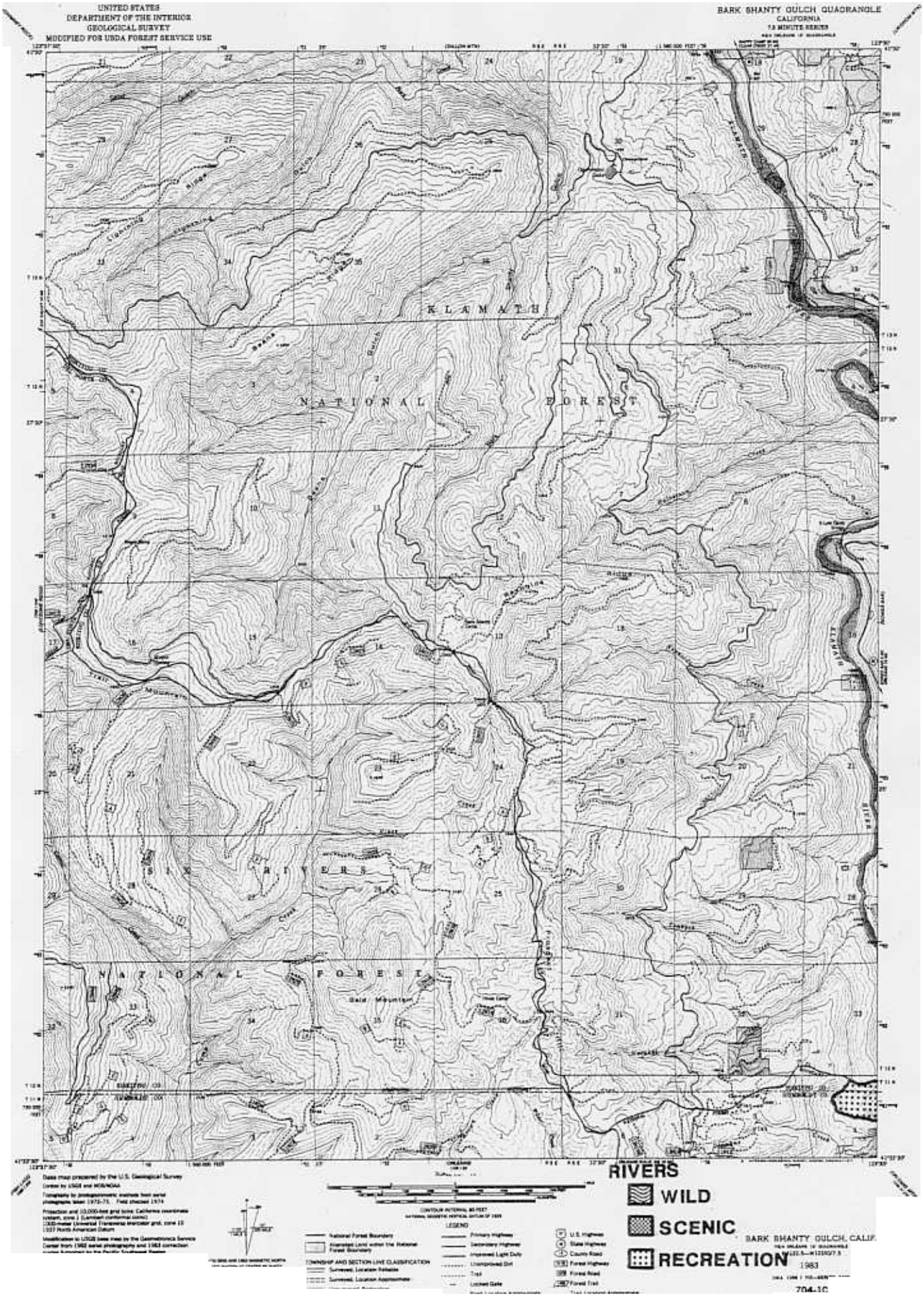
UNITED STATES
DEPARTMENT OF THE INTERIOR
GEOLOGICAL SURVEY
MODIFIED FOR USDA FOREST SERVICE USE
BARK SHANTY GULCH QUADRANGLE
CALIFORNIA
7.5 MINUTE SERIES
KLAMATH
NATIONAL FOREST
SIX RIVERS
NATIONAL FOREST
RIVERS
WILD
SCENIC
RECREATION
BARK SHANTY GULCH, CALIF.
1983
704-10

QUAD 17

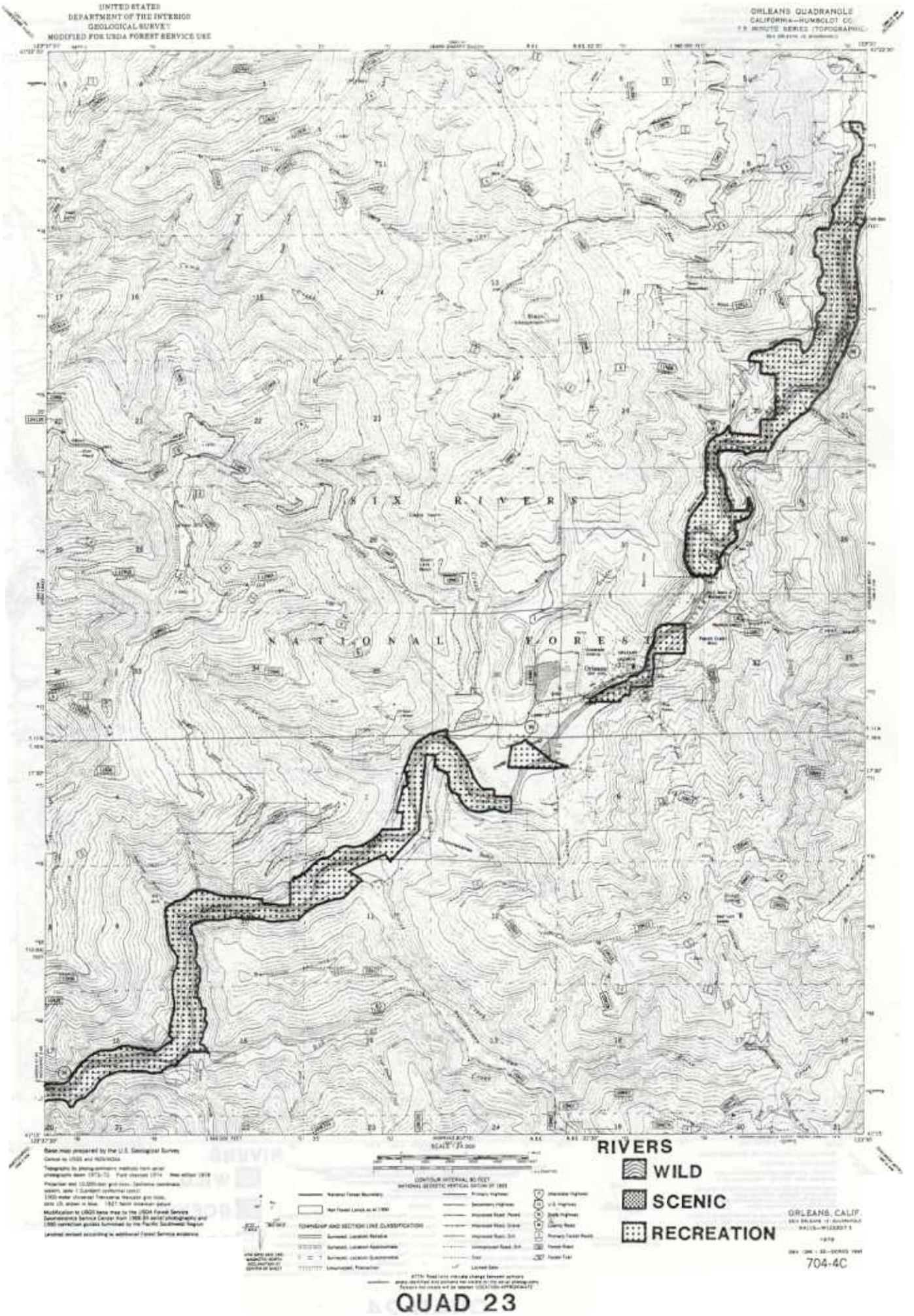
UNITED STATES
DEPARTMENT OF THE INTERIOR
GEOLOGICAL SURVEY
MODIFIED FOR USDA FOREST SERVICE USE
ORLEANS QUADRANGLE
CALIFORNIA—HUMBOLDT CO.
7.5 MINUTE SERIES (TOPOGRAPHIC)
SIX RIVERS
NATIONAL FOREST
RIVERS
WILD
SCENIC
RECREATION
ORLEANS, CALIF.
704-4C

QUAD 23

UNITED STATES
DEPARTMENT OF THE INTERIOR
GEOLOGICAL SURVEY
MODIFIED FOR USDA FOREST SERVICE USE

ORLEANS MTN. QUADRANGLE
CALIFORNIA
7.5 MINUTE SERIES

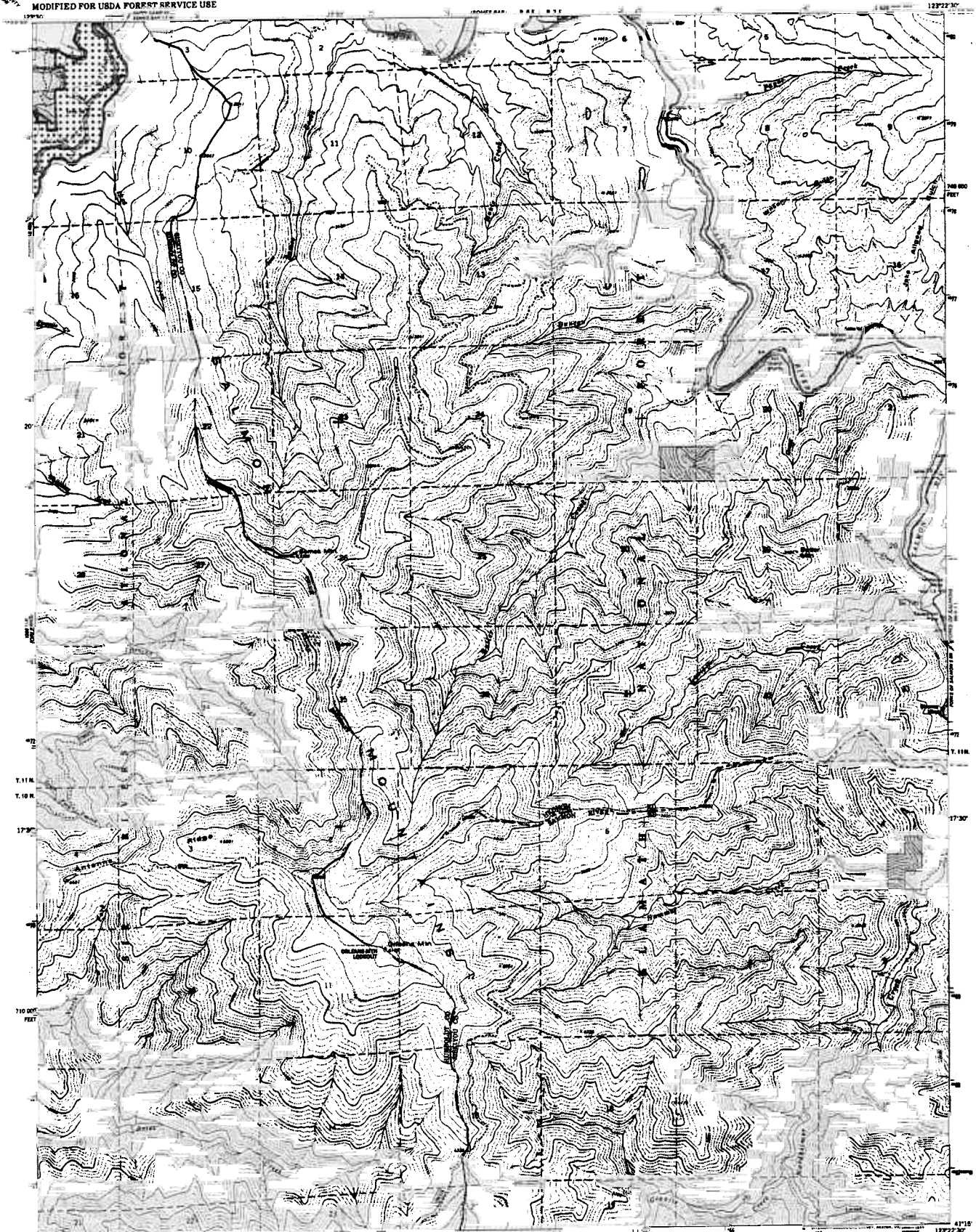

Base map prepared by the U.S. Geological Survey

Control by USGS and NOS/NOAA

Topography by photogrammetric methods from aerial photographs taken 1972-73. Field checked 1974

Projection and 10,000-foot grid ticks: California coordinate system, zone I (Lambert conformal conic)
1000-meter Universal Transverse Mercator grid ticks, zone 10 1927 North American Datum

Modification to USGS base map by the Geometronics Service Center from 1982 aerial photography and 1983 correction guides furnished by the Pacific Southwest Region

UTM GRID AND 1983 MAGNETIC NORTH DECLINATION AT CENTER OF SHEET

CONTOUR INTERVAL 80 FEET
NATIONAL GEODETIC VERTICAL DATUM OF 1929

LEGEND

- National Forest Boundary
- Alienated Land within the National Forest Boundary

TOWNSHIP AND SECTION LINE CLASSIFICATION

- Surveyed, Location Reliable
- Surveyed, Location Approximate

- Primary Highway
- Secondary Highway
- Improved Light Duty
- Unimproved Dirt
- Trail
- Locked Gate
- Road, Location Approximate

- U.S. Highway
- State Highway
- County Road
- Forest Highway
- Forest Road
- Forest Trail
- Trail, Location Approximate

RIVERS
WILD
SCENIC
RECREATION

ORLEANS MTN., CALIF.
SW/4 FORKS OF SALMON 15' QUADRANGLE
N4115—W12322.5/7.5

1983

DMA 1366 IV SW—SERIES V895

703-3C

QUAD 24

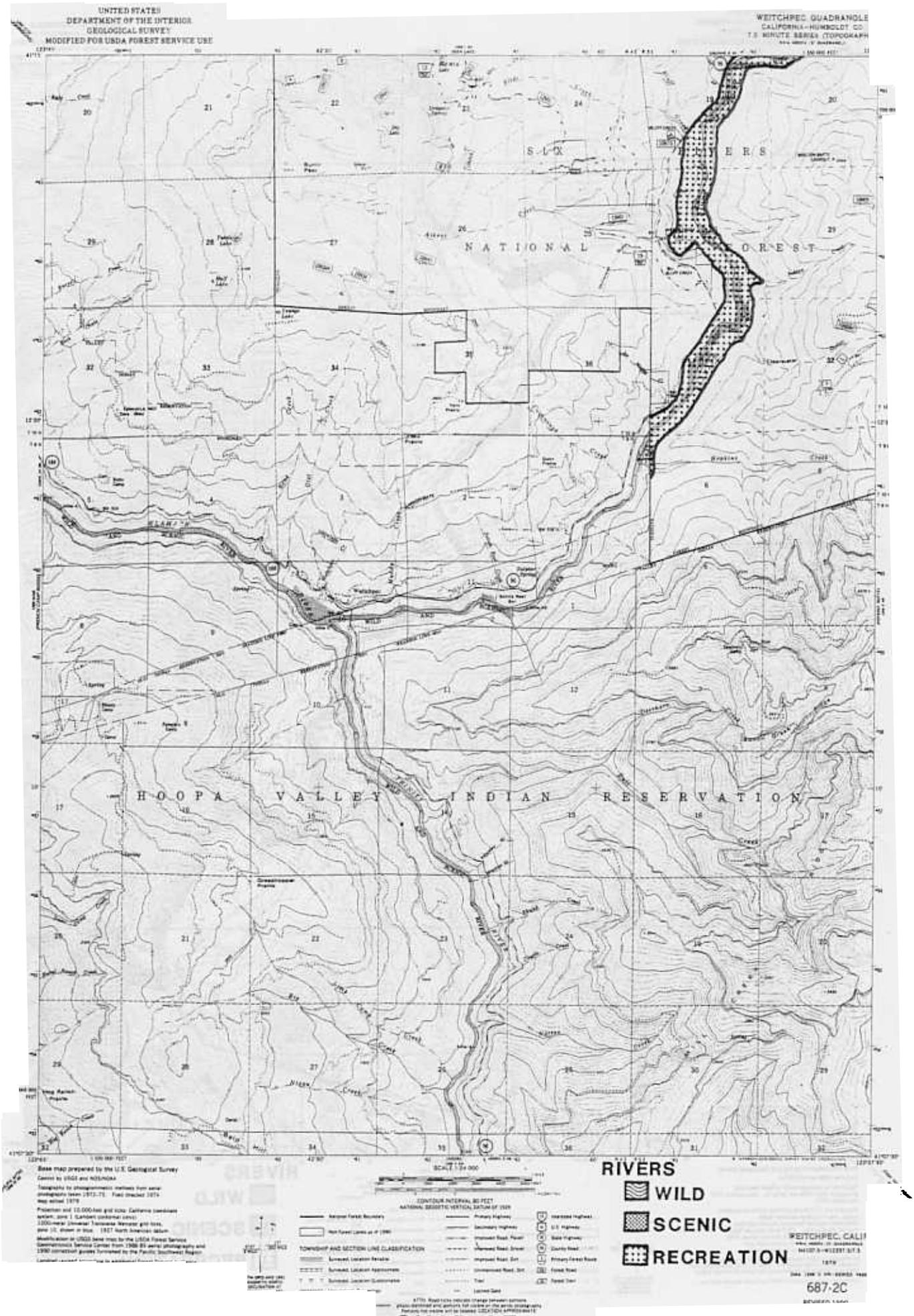
UNITED STATES
DEPARTMENT OF THE INTERIOR
GEOLOGICAL SURVEY
MODIFIED FOR USDA FOREST SERVICE USE
WEITCHPEC QUADRANGLE
CALIFORNIA—HUMBOLDT CO.
7.5 MINUTE SERIES (TOPOGRAPHIC)
S-X
NATIONAL
FOREST
HOOPA VALLEY INDIAN RESERVATION
KLAMATH RIVER
Base map prepared by the U.S. Geological Survey
Control by USGS and NOS/NOAA
Topography by photogrammetric methods from aerial photographs taken 1972-73. Field checked 1974
Map edited 1979
Projection and 10,000-foot grid ticks: California coordinate system, zone 1 (Lambert conformal conic)
1000-meter Universal Transverse Mercator grid ticks, zone 10, shown in blue. 1927 North American datum
Modification in USGS base map by the USDA Forest Service Geomatics Service Center from 1986-89 aerial photography and 1990 contractor guides furnished by the Pacific Southwest Region
SCALE 1:24 000
CONTOUR INTERVAL 80 FEET
NATIONAL GEODETIC VERTICAL DATUM OF 1929
TOWNSHIP AND SECTION LINE CLASSIFICATION
RIVERS
WILD
SCENIC
RECREATION
WEITCHPEC, CALIF.
1979
687-2C
QUAD 27

UNITED STATES
DEPARTMENT OF THE INTERIOR
GEOLOGICAL SURVEY
MODIFIED FOR USDA FOREST SERVICE USE

HOOPA QUADRANGLE
CALIFORNIA–HUMBOLDT CO.
7.5 MINUTE SERIES (TOPOGRAPHIC)

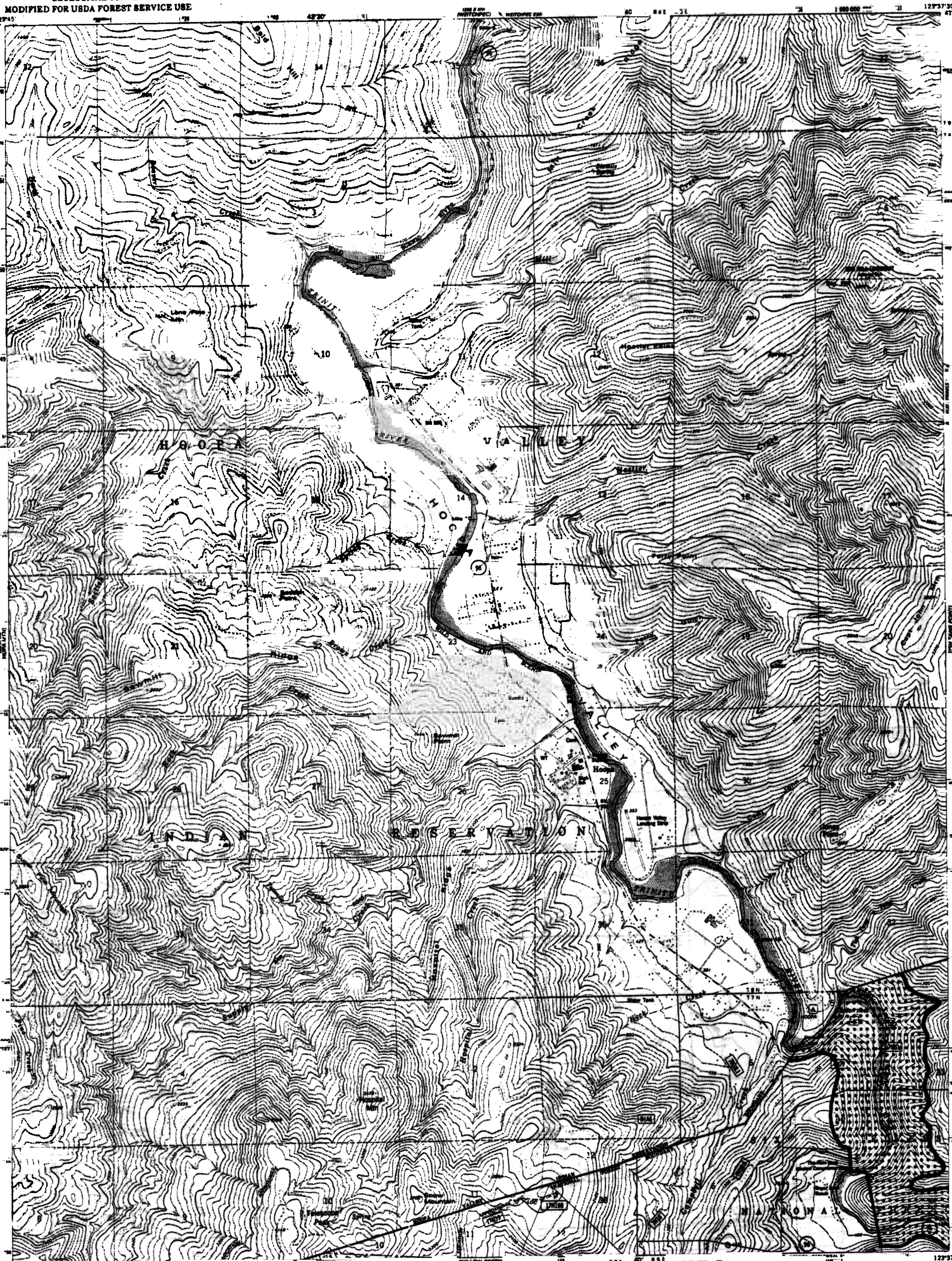

Base map prepared by the U.S. Geological Survey

Control by USGS and NOS/NOAA

Topography by photogrammetric methods from aerial photographs taken 1968 and 1972–73. Field checked 1974
Map edited 1979

Projection and 10,000-foot grid ticks: California coordinate system, zone 1 (Lambert conformal conic)
1000-meter Universal Transverse Mercator grid ticks, zone 10, shown in blue. 1927 North American Datum
To place on the predicted North American Datum 1983 move the projection lines 20 meters north and 96 meters east as shown by dashed corner ticks

Modification to USGS base map by the USDA Forest Service Geometronics Service Center from 1988-89 aerial photography and 1990 correction guides furnished by the Pacific Southwest Region

...g to additional Forest Service evidence

UTM GRID AND 1991 MAGNETIC NORTH DECLINATION AT CENTER OF SHEET

SCALE 1:24 000

CONTOUR INTERVAL 80 FEET
NATIONAL GEODETIC VERTICAL DATUM OF 1929

National Forest Boundary
Non Forest Lands as of 1990

TOWNSHIP AND SECTION LINE CLASSIFICATION
Surveyed, Location Reliable
Surveyed, Location Approximate
Surveyed, Location Questionable
Unsurveyed, Protraction

Primary Highway
Secondary Highway
Improved Road, Paved
Improved Road, Gravel
Improved Road, Dirt
Unimproved Road, Dirt
Trail
Locked Gate

Interstate Highway
U.S. Highway
State Highway
County Road
Primary Forest Route
Forest Road
Forest Trail

ATTN: Road ticks indicate change between portions photo-identified and portions not visible on the aerial photography
Portions not visible will be labeled 'LOCATION APPROXIMATE'

QUAD 28

RIVERS
WILD
SCENIC
RECREATION

HOOPA, CALIF.
SW/4 HOOPA 15' QUADRANGLE
N4100—W12337.5/7.5
1979
DMA 1296 II SW—SERIES V895

687-3C
REVISED 1990

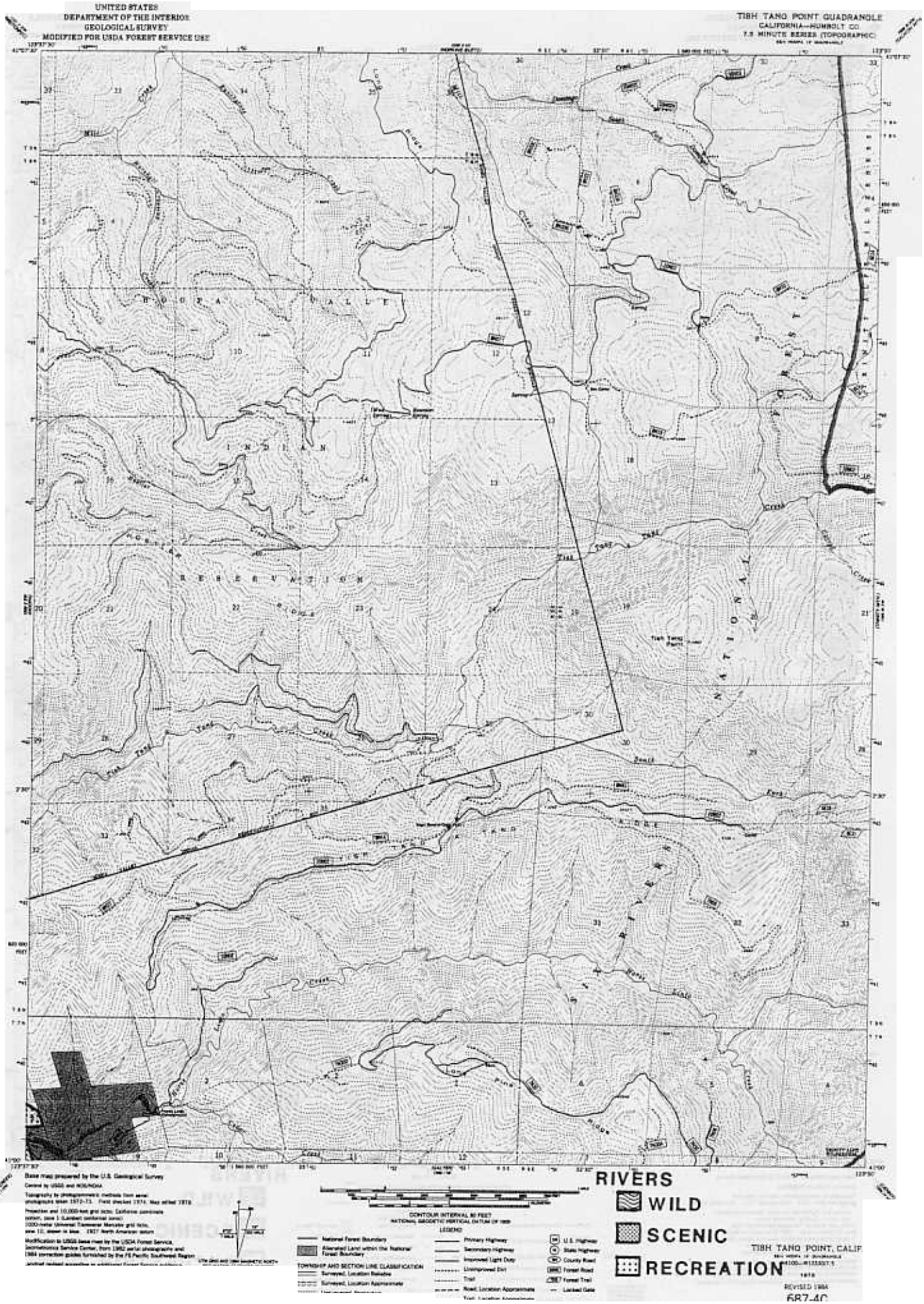
UNITED STATES
DEPARTMENT OF THE INTERIOR
GEOLOGICAL SURVEY
MODIFIED FOR USDA FOREST SERVICE USE
TIBB TANG POINT QUADRANGLE
CALIFORNIA—HUMBOLT CO.
7.5 MINUTE SERIES (TOPOGRAPHIC)
RIVERS
WILD
SCENIC
RECREATION
TIBB TANG POINT, CALIF
REVISED 1984
687-4C

UNITED STATES
DEPARTMENT OF THE INTERIOR
GEOLOGICAL SURVEY
MODIFIED FOR USDA FOREST SERVICE USE

SALYER QUADRANGLE
CALIFORNIA
7.5 MINUTE SERIES (TOPOGRAPHIC)

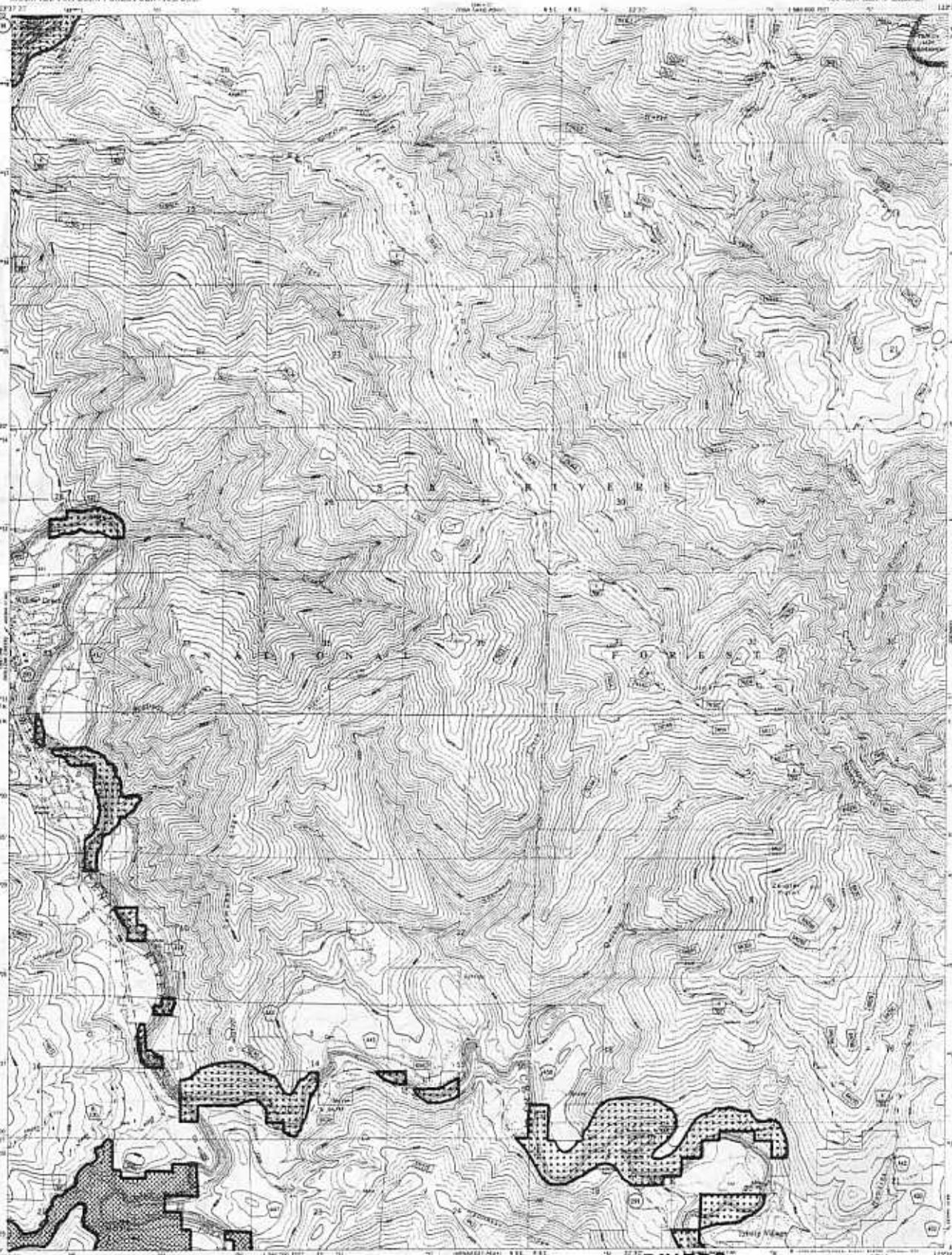

Base map prepared by the U.S. Geological Survey

Control by USGS and NOS/NOAA

Topography by photogrammetric methods from aerial photographs taken 1972. Field checked 1973. Map edited 1979

UTM grid ticks and 10,000-foot grid ticks: California coordinate zone (Lambert conformal conic)

10,000-foot ticks: Transverse Mercator grid ticks

Zone 10, shown in blue. 1927 North American Datum

To place on the predicted North American Datum 1983 move the projection lines 25 meters north and 85 meters east as shown by dashed corner ticks

Modification of the USGS base map by the Geomatics Service Center from 1988-89 aerial photography and 1990 correction guides furnished by the Pacific Southwest Region

Landmark revised according to additional Forest Service evidence

SCALE 1:24 000

CONTOUR INTERVAL 80 FEET
NATIONAL GEODETIC VERTICAL DATUM OF 1929

Approximate Forest Boundary
Not Forest Lands as of 1990
TOWNSHIP AND SECTION LINE CLASSIFICATION
Surveyed: Location Reliable
Surveyed: Location Approximate
Surveyed: Location Questionable
Unsurveyed: Protracted
Primary Highway
Secondary Highway
Improved Road: Paved
Improved Road: Gravel
Improved Road: Dirt
Unimproved Road: Dirt
Trail
Locked Gate
Interstate Highway
U.S. Highway
State Highway
County Road
Primary Forest Route
Forest Road
Forest Trail

1979 Road data indicate change between surveys
(Roads identified and persons not shown on the above cultural data)
Roads not shown on above edition (UNPUBLISHED)

UTM GRID AND 1971 MAGNETIC NORTH DECLINATION AT CENTER OF SHEET

RIVERS
WILD
SCENIC
RECREATION

SALYER, CALIF.
NW/4 SOUTHWEST 7.5 QUADRANGLE
1979

670-1C

REVISED 1990

QUAD 32

UNITED STATES
DEPARTMENT OF THE INTERIOR
GEOLOGICAL SURVEY
MODIFIED FOR USDA FOREST SERVICE USE

WILLOW CREEK QUADRANGLE
CALIFORNIA-HUMBOLDT CO.
7.5 MINUTE SERIES (TOPOGRAPHIC)

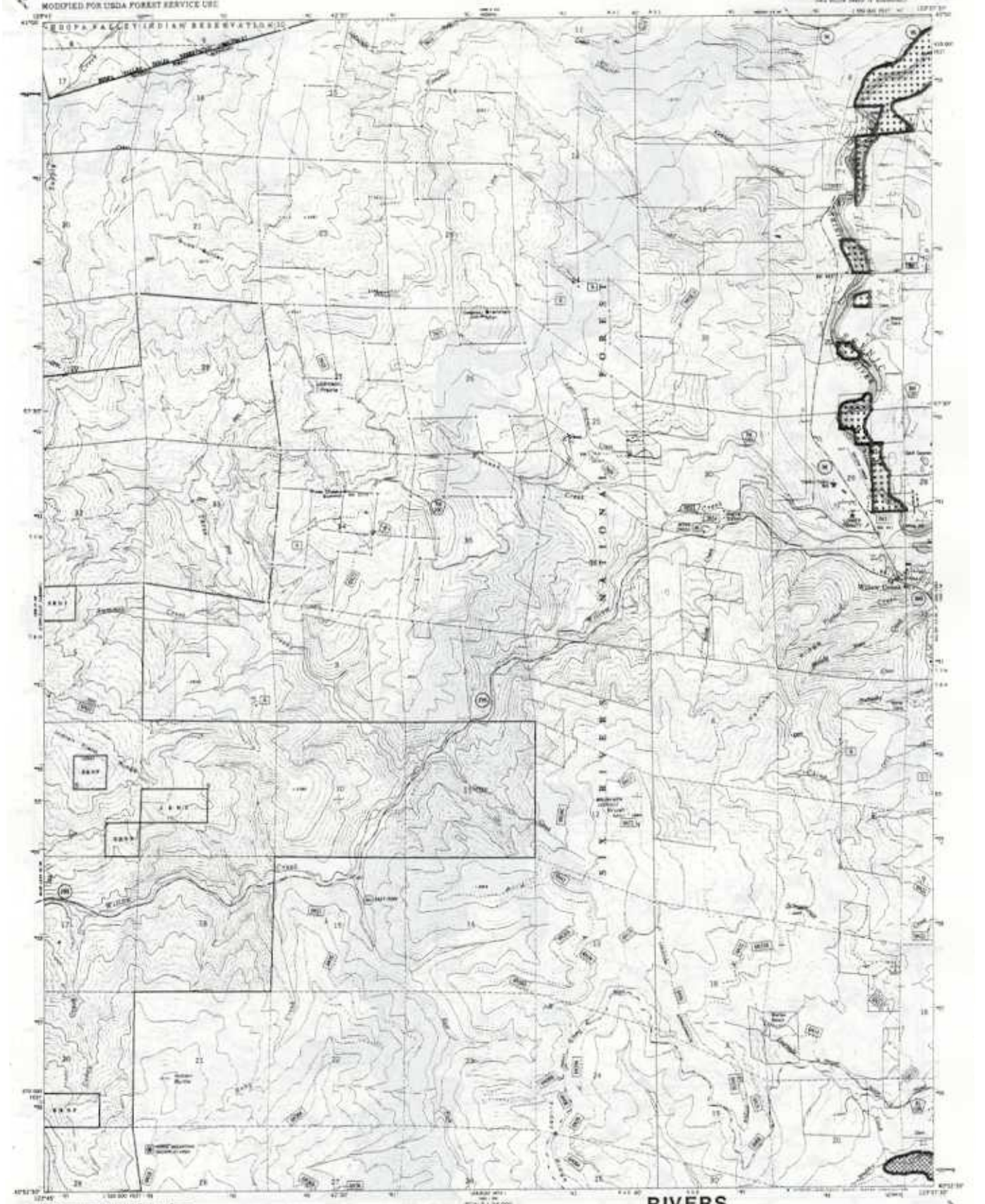

Base map prepared by the U.S. Geological Survey

Control by USGS and NOS/NOAA

Topography by photogrammetric methods from aerial photographs taken 1972. Field checked 1973.
Map edited 1975

Projection and 10,000-meter grid ticks: California coordinate system, zone 1 (Lambert conformal conic)
1000-meter Universal Transverse Mercator grid ticks, zone 10, shown in blue. 1927 North American Datum

To place on the projection North American Datum 1983 move the projection lines 20 meters north and 86 meters east as shown by dashed corner ticks

Modification to the USGS base map by the Geomatics Service Center from 1984-85 aerial photography and 1990 information guides furnished by the Pacific Southwest Region

Landmarks revised according to additional Forest Service evidence

SCALE 1:24 000

CONTOUR INTERVAL 80 FEET
NATIONAL GEODETIC VERTICAL DATUM OF 1929

Natural Forest Boundary
Tree Covered Lands as of 1990
TOWNSHIP AND SECTION LINE CLASSIFICATION
Surveyed Location Reliable
Surveyed Location Approximate
Surveyed Location Questionable
Unsurveyed, Protracted
Primary Highway
Secondary Highway
Improved Road, Paved
Improved Road, Gravel
Unimproved Road, Dirt
Unimproved Road, Dirt
Trail
Lighted Gate
Interstate Highway
U.S. Highway
State Highway
County Road
Forest Service Road
Forest Trail

ROAD CLASSIFICATION
ROAD CLASS 1 - HIGH CLEARANCE
ROAD CLASS 2 - LOW CLEARANCE
ROAD CLASS 3 - PASSENGER CAR

MAGNETIC NORTH DECLINATION AT CENTER OF SHEET

RIVERS
WILD
SCENIC
RECREATION

WILLOW CREEK, CALIF.
670-2C
REVISED 1990

QUAD 33

UNITED STATES
DEPARTMENT OF THE INTERIOR
GEOLOGICAL SURVEY
MODIFIED FOR USDA FOREST SERVICE USE

HENNESSY PEAK QUADRANGLE
CALIFORNIA
7.5 MINUTE SERIES (TOPOGRAPHIC)

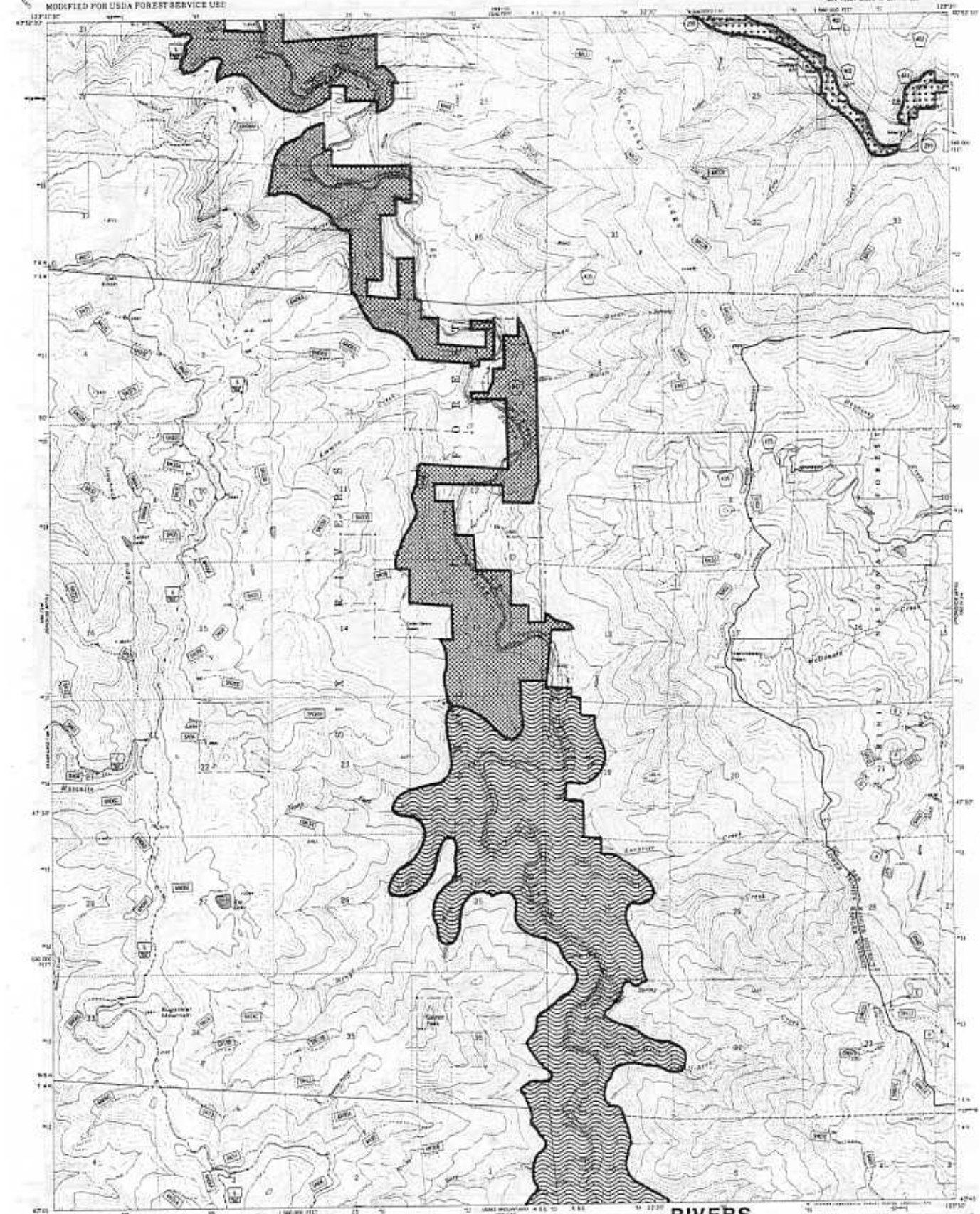

Base map prepared by the U.S. Geological Survey

Control by USGS and NOS/NOAA

Topography by photogrammetric methods from aerial photographs taken 1972. Field checked 1973

Map edited 1978

Projection and 10,000-foot grid ticks: California coordinate system, zone 1 (Lambert conformal conic)

1000-meter Universal Transverse Mercator grid ticks, zone 10, shown in blue

1927 North American datum

To place on the predicted North American Datum 1983 move the projection lines 20 meters, north and 85 meters east as shown by dashed corner ticks

Modification to the USGS base map by the Geomatrinex Service Center from 1988-89 aerial photography and 1990 correction guides furnished by the Pacific Southwest Region

Landmark revised according to additional Forest Service evidence

SCALE 1:24 000

CONTOUR INTERVAL 80 FEET
NATIONAL GEODETIC VERTICAL DATUM OF 1929

Approximate mean declination 1978

Interstate Highway
U.S. Highway
State Highway
County Road
Forest Road
Forest Trail

Primary Highway
Secondary Highway
Unimproved Road, Forest
Unimproved Road, Other
Trail
Locked Gate

Unsurveyed, Protraction

RIVERS

WILD

SCENIC

RECREATION

HENNESSY PEAK, CALIF

670-4C

REVISED 1990

QUAD 37

UNITED STATES
DEPARTMENT OF THE INTERIOR
GEOLOGICAL SURVEY
MODIFIED FOR USDA FOREST SERVICE

IRONSIDE MTN., CALIF.
CALIFORNIA—TRINITY CO.
7.5 MINUTE SERIES (TOPOGRAPHIC)



PROVISIONAL BASE MAP PREPARED BY U.S. GEOLOGICAL SURVEY
CONTROL BY ..... USGS, NOS/NOAA
COMPILED FROM AERIAL PHOTOGRAPHS TAKEN 1973
FIELD CHECKED ..... 1976 MAP EDITED 1980
PROJECTION ..... UNIVERSAL TRANSVERSE MERCATOR
GRID ZONE designation ..... ZONE 10
RECTANGULAR STATE GRID TICKS ..... CALIFORNIA ZONE I
VERTICAL DATUM ..... NATIONAL GEODETIC VERTICAL DATUM OF 1929
HORIZONTAL DATUM ..... 1927 NORTH AMERICAN DATUM
To place on the predicted North American Datum of 1983, move the projection lines as shown by dashed corner ticks (19 meters north/95 meters east)
Modification to USGS provisional base map by the U.S. Forest Service, Geometronics Service Center from 1982 aerial photography at .....

UTM GRID AND 1983 MAGNETIC NORTH DECLINATION AT CENTER OF SHEET

CONTOUR INTERVAL 20 METERS
ELEVATIONS SHOWN TO THE NEAREST METER
To convert m to feet, multiply by 3.2808
To convert feet to meters, multiply by 0.3048

LEGEND

National Forest Boundary
Non-Forest Service Land within Proclaimed Boundary as of 1983
TOWNSHIP AND SECTION LINE CLASSIFICATION
Surveyed, Location Reliable
Surveyed, Location Approximate
Unsurveyed, Protraction
Primary Highway
Secondary Highway
Improved Light Duty
Unimproved Dirt
Trail
Approximate Road
Approximate Trail
US Highway
State Highway
County Road
Forest Highway
Forest Road
Forest Trail

RIVERS
WILD
SCENIC
RECREATION

IRONSIDE MTN., CALIF.
PROVISIONAL EDITION 1982
N4045 W12322.5/7.5
REVISED 1983
669-3C

QUAD 38

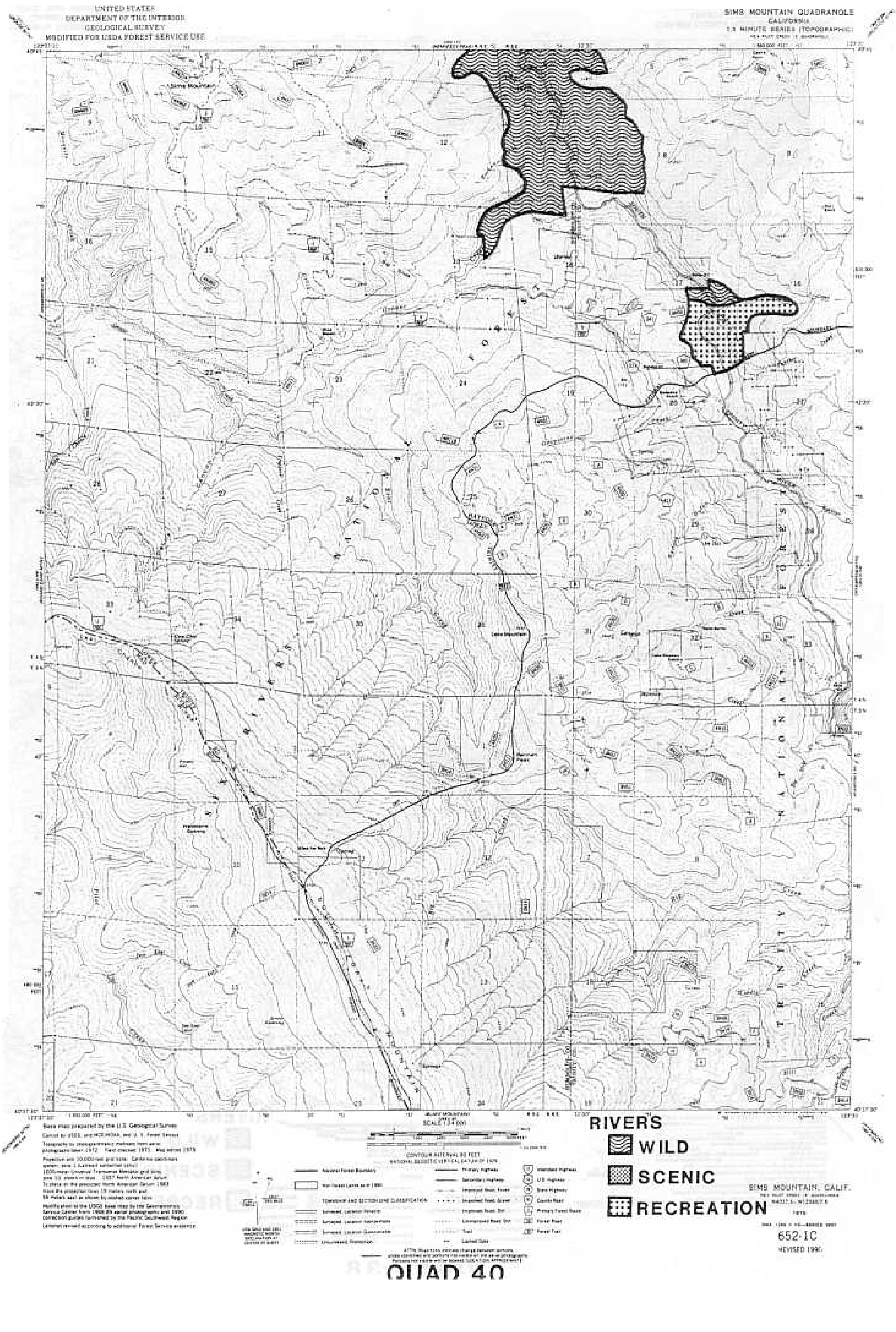
UNITED STATES
DEPARTMENT OF THE INTERIOR
GEOLOGICAL SURVEY
MODIFIED FOR USDA FOREST SERVICE USE
SIMS MOUNTAIN QUADRANGLE
CALIFORNIA
7.5 MINUTE SERIES (TOPOGRAPHIC)
Sims Mountain
Lake Mountain
Base map prepared by the U.S. Geological Survey
CONTOUR INTERVAL 80 FEET
RIVERS
WILD
SCENIC
RECREATION
SIMS MOUNTAIN, CALIF.
652-IC
REVISED 1990
QUAD 40

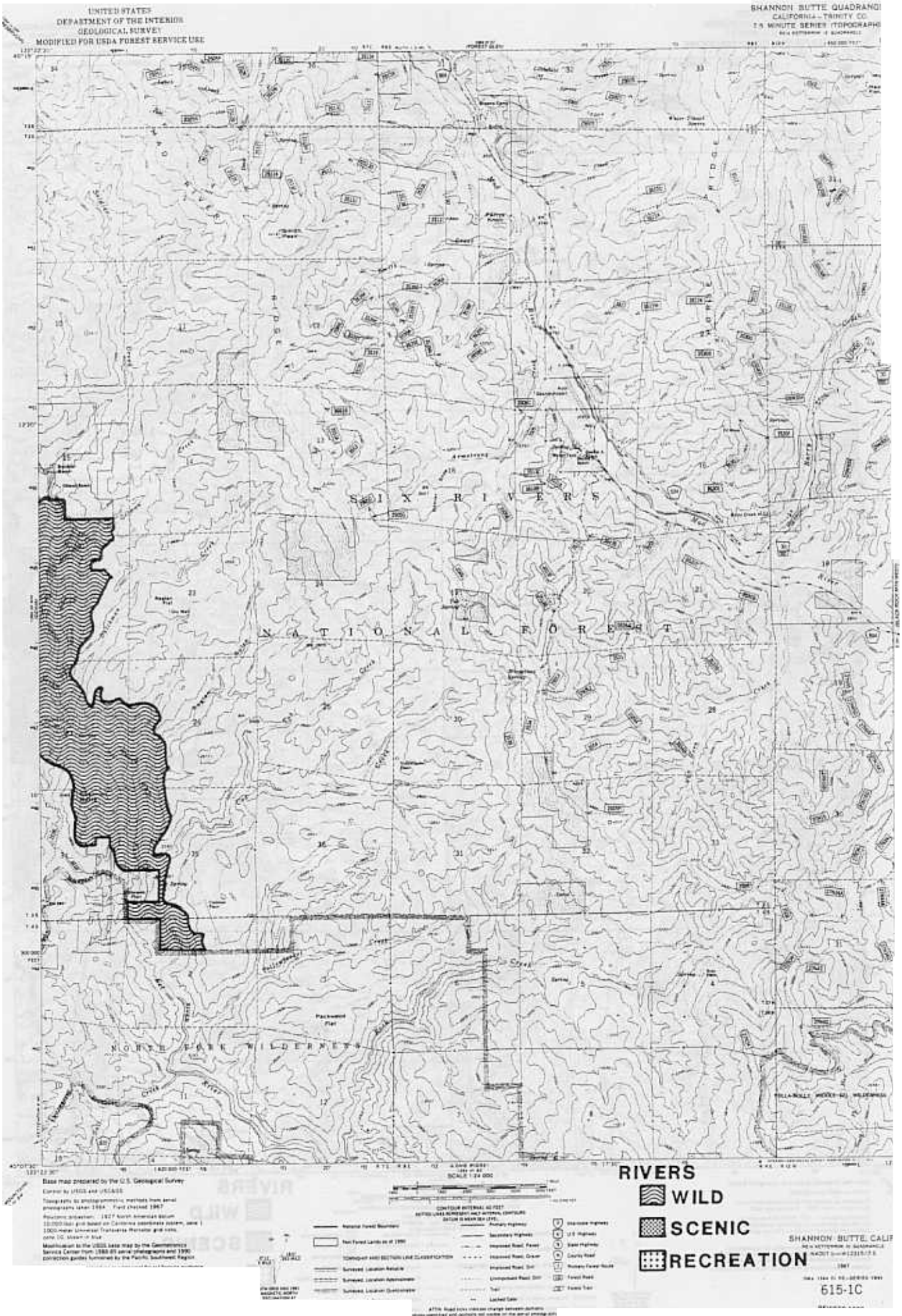
UNITED STATES
DEPARTMENT OF THE INTERIOR
GEOLOGICAL SURVEY
MODIFIED FOR USDA FOREST SERVICE USE
SHANNON BUTTE QUADRANGLE
CALIFORNIA—TRINITY CO.
7.5 MINUTE SERIES (TOPOGRAPHIC)
SIX RIVERS
NATIONAL FOREST
NORTH FORK WILDERNESS
RIVERS
WILD
SCENIC
RECREATION
SHANNON BUTTE, CALIF.
615-1C

QUAD 51

UNITED STATES
DEPARTMENT OF THE INTERIOR
GEOLOGICAL SURVEY
MODIFIED FOR USDA FOREST SERVICE USE

ZENIA QUADRANGLE
CALIFORNIA - TRINITY CO.
7.5 MINUTE SERIES (TOPOGRAPHIC)

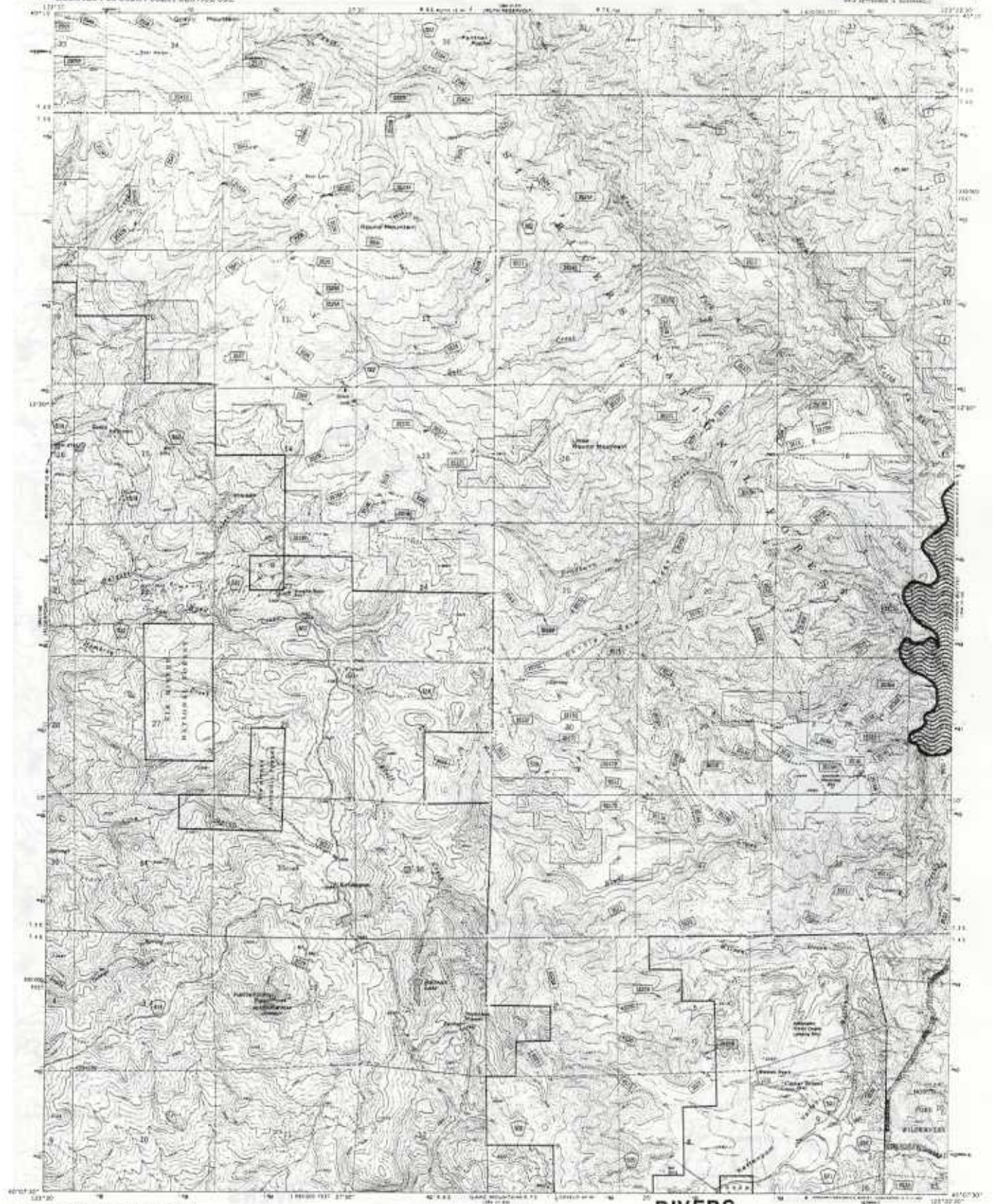

Base map prepared by the U.S. Geological Survey

SCALE 1:24 000

CONTOUR INTERVAL 40 FEET
DOTTED LINES REPRESENT HALF INTERVAL CONTOURS
DATUM IS MEAN SEA LEVEL

RIVERS
WILD
SCENIC
RECREATION

ZENIA, CALIF.

615-2C

REVISED 1990

QUAD 52

UNITED STATES
DEPARTMENT OF THE INTERIOR
GEOLOGICAL SURVEY
MODIFIED FOR USDA FOREST SERVICE USE

LONG RIDGE QUADRANGLE
CALIFORNIA – TRINITY CO.
7.5 MINUTE SERIES (TOPOGRAPHIC)

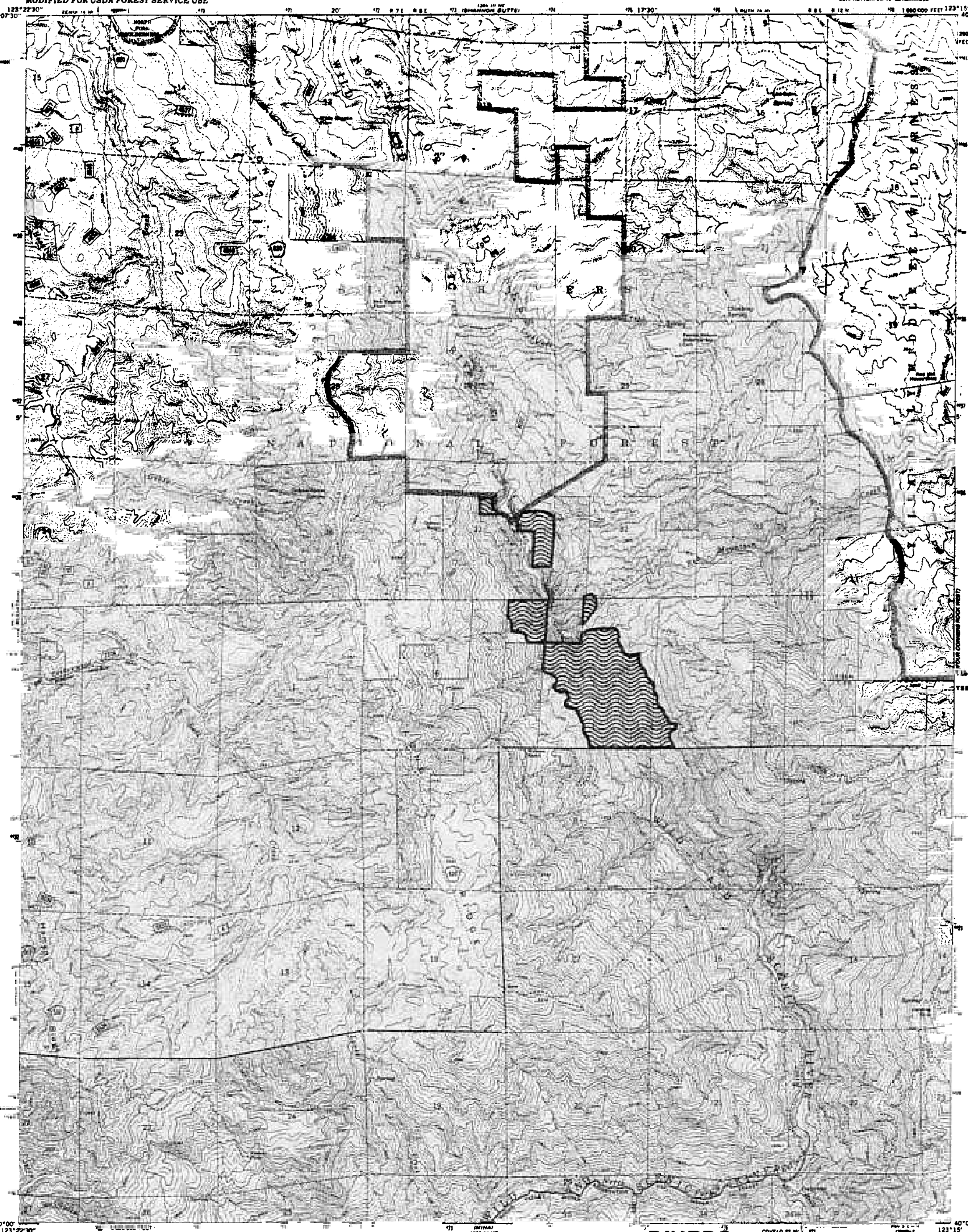

Base map prepared by the U.S. Geological Survey

Numbered tracts are shown within the diminished portion of the Round Valley Indian Reservation

Modification to the USGS base map by the Geometronics Service Center from 1988-89 aerial photography and 1990 correction guides furnished by the Pacific Southwest Region

SCALE 1:24 000

CONTOUR INTERVAL 40 FEET
DATUM IS MEAN SEA LEVEL

UTM GRID AND 1991 MAGNETIC NORTH DECLINATION AT CENTER OF SHEET

National Forest Boundary
Non Forest Lands as of 1990
Surveyed, Location Reliable
Surveyed, Location Approximate
Surveyed, Location Questionable
Unsurveyed, Protraction

Primary Highway
Secondary Highway
Improved Road, Paved
Improved Road, Gravel
Improved Road, Dirt
Unimproved Road, Dirt
Trail
Locked Gate

Interstate Highway
U.S. Highway
State Highway
County Road
Primary Forest Route
Forest Road
Forest Trail

ATTN: Road ticks indicate change between portions photo-identified and portions not visible on the aerial photography
Portions not visible will be labeled 'LOCATION APPROXIMATE'

RIVERS
WILD
SCENIC
RECREATION

LONG RIDGE, CALIF.
N4000—W12315/7.5
1967
615-4C
REVISED 1990

QUAD 55

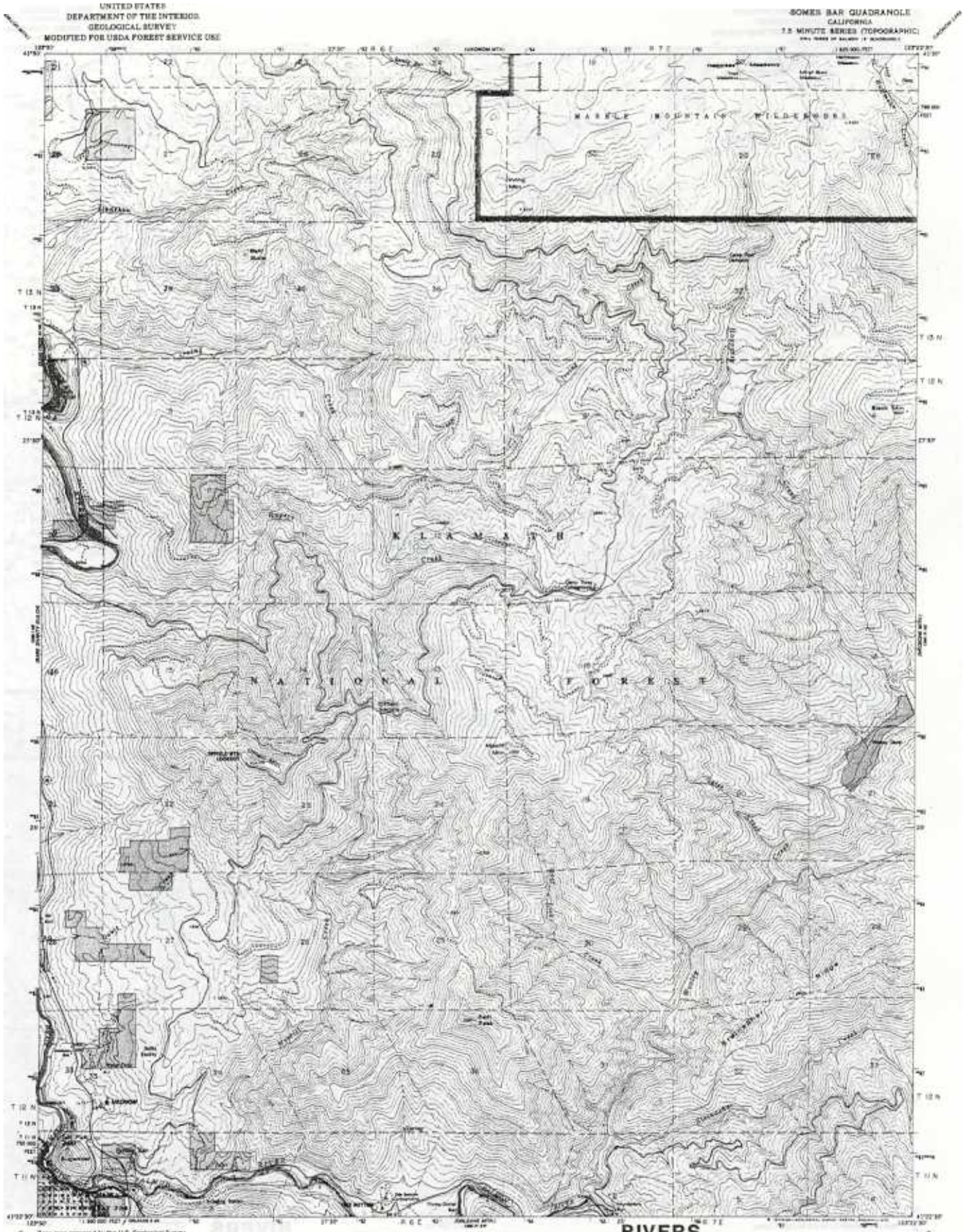
UNITED STATES
DEPARTMENT OF THE INTERIOR
GEOLOGICAL SURVEY
MODIFIED FOR USDA FOREST SERVICE USE
SOMES BAR QUADRANGLE
CALIFORNIA
7.5 MINUTE SERIES (TOPOGRAPHIC)
MARBLE MOUNTAIN WILDERNESS
KLAMATH
NATIONAL FOREST
T 12 N
T 11 N
R 6 E
R 7 E
Base map prepared by the U.S. Geological Survey
Control by USGS and NOS/NOAA
Topography by photogrammetric methods from aerial photographs taken 1972-73. Field checked 1974
Map edited 1979
Projection and 10,000-foot grid ticks: California coordinate system, zone 1 (Lambert conformal conic)
1000-meter Universal Transverse Mercator grid ticks, zone 10, shown in blue
1927 North American datum
Land lines are omitted because of insufficient data
Modification to 1980 base map by the Geometronics Service Center from 1982 aerial photography and 1983 correction guides furnished by the Pacific Southwest Region
CONTOUR INTERVAL 80 FEET
NATIONAL GEODETIC VERTICAL DATUM OF 1929
LEGEND
National Forest Boundary
Alienated Land within the National Forest Boundary
TOWNSHIP AND SECTION LINE CLASSIFICATION
Surveyed, Location Reliable
Surveyed, Location Approximate
Unsurveyed, Protracted
Primary Highway
Secondary Highway
Improved Light Duty
Unimproved Dirt
Trail
Locked Gate
Road, Location Approximate
U.S. Highway
State Highway
County Road
Forest Highway
Forest Road
Forest Trail
Trail, Location Approximate
Location Doubtful
RIVERS
WILD
SCENIC
RECREATION
SOMES BAR, CALIF.
1983
703-2C

QUAD 57