


United States Department of Agriculture

Forest Service

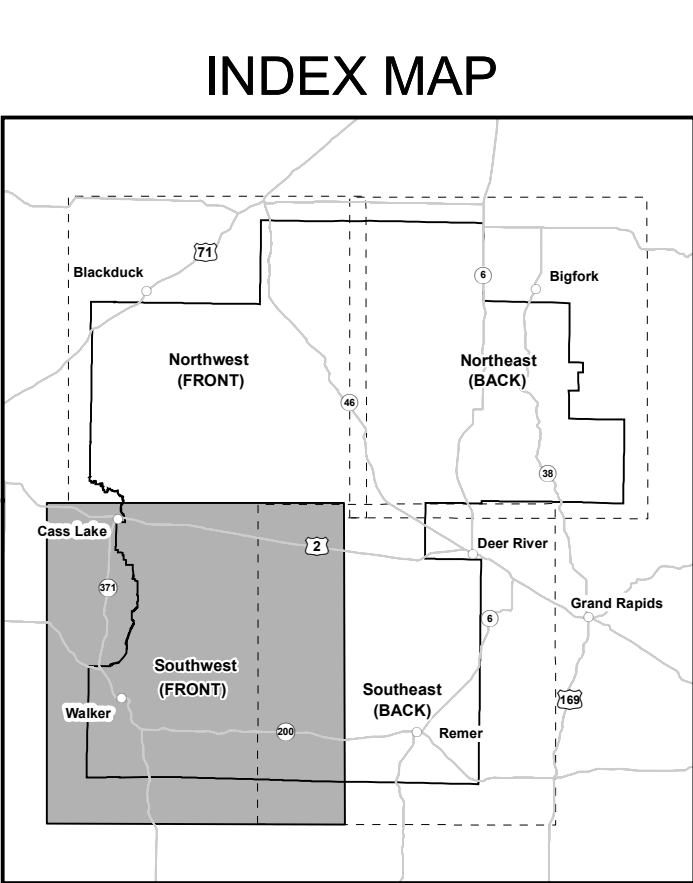
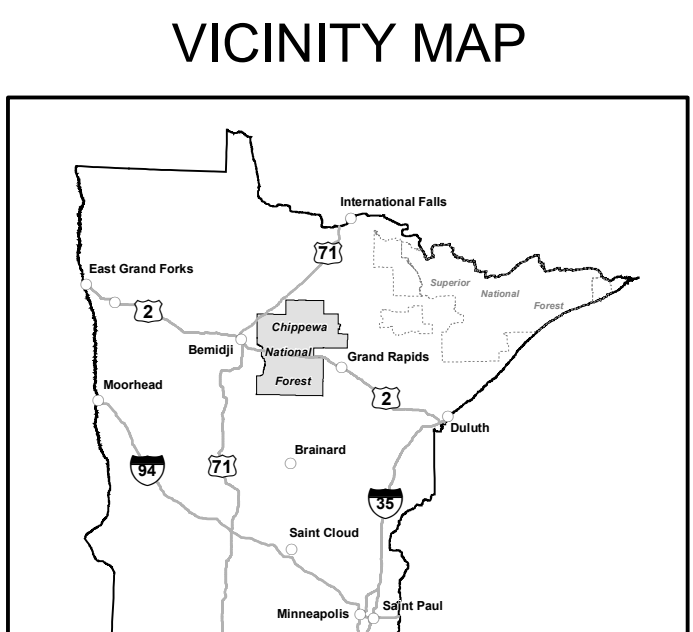
MINNESOTA JULY 1 2022

America's Great Outdoors



Motor Vehicle Use Map

Chippewa National Forest



INFORMATION SOURCES

Forest Supervisor's Office
Chippewa National Forest
200 Ash Avenue NW
Cass Lake, MN 56633
(218)335-8600

Blackduck Ranger District
417 Forestry Drive
Blackduck, MN 56630
(218)835-4291

Deer River Ranger District
1235 Division Street
Deer River, MN 56636
(218)246-2123


Walker Ranger District
201 Minnesota Avenue E
Walker, MN 56484
(218)547-1044

www.fs.usda.gov/chippewa

**IN CASE OF EMERGENCY
DIAL 911**

**PURPOSE AND CONTENTS
OF THIS MAP**

The designations shown on this motor vehicle use map (MVUM) were made by the responsible official pursuant to 36 CFR 212.51; are effective as of the date on the front cover of this MVUM; and will remain in effect until superseded by next year's MVUM.



Forest Supervisor, Chippewa National Forest

It is the responsibility of the user to acquire the current MVUM. This MVUM shows the National Forest System roads, National Forest System trails, and the areas on National Forest System lands in the Chippewa National Forest that are designated for motor vehicle use pursuant to 36 CFR 212.51. This MVUM also identifies the vehicle classes allowed on each route and in each area, and any seasonal restrictions that apply on those routes and in those areas.



Designation of a road, trail, or area for motor vehicle use by a particular class of vehicle under 36 CFR 212.51 should not be interpreted as encouraging or inviting use or implying that the road, trail, or area is passable, actively maintained, or safe for travel. Motor vehicle designations include parking along designated routes and at facilities associated with designated routes when it is safe to do so and when not causing damage to National Forest System resources. Seasonal weather conditions and natural events may render designated roads and trails impassable for extended periods. Designated areas may contain dangerous or impassable terrain. Many designated roads and trails may be passable only by high-clearance vehicles or four-wheel-drive vehicles. Maintenance of designated roads and trails will depend on available resources, and many may receive little maintenance.

This motor vehicle use map identifies those roads, trails, and areas designated for the motor vehicle use under 36 CFR 212.51 for the purpose of enforcing the prohibition at 36 CFR 261.13. This is for informational purposes. The other public roads are shown for information and navigation purposes only and are not subject to designation under the Forest Service travel management regulation.

These designations apply only to National Forest System roads, National Forest System trails, and areas on National Forest System lands.

Legend

- Roads Open to Highway Legal Vehicles
- Roads Open to All Vehicles
- Trails Open to Vehicles 50" or Less in Width
- Special Vehicle Designation (See Table)
- Seasonal Designation (See Table)
- Highways, U.S. State
- Other Public Roads
- Short Route Identifier
- Milepost Marker
- Motorized Trailhead
- Forest or Unit Boundary
- National Forest System Lands
- Non-National Forest System Lands within the National Forest
- Lakes and Rivers



Seasonal and Special Vehicle Designations						
Route Number	Legend	Vehicle Designation	Date Open	Date Closed	Beginning Mile Post	Ending Mile Post
2100		HLV ONLY	05/2	11/30	0.000	1.600
21300		All Vehicles	10/2	02/13	0.000	0.530
21300A		All Vehicles	10/2	02/13	0.000	0.540
2140B		HLV ONLY	04/1	11/30	0.000	0.600
2145		All Vehicles	05/2	11/30	0.000	0.600
2165		All Vehicles	10/2	02/13	0.000	0.130
2298		All Vehicles	07/2	02/29	0.000	1.590
2298A		All Vehicles	07/2	02/29	0.000	0.850
2298B		All Vehicles	07/2	02/29	0.000	0.470
2298C		All Vehicles	07/2	02/29	0.000	0.300
2637		All Vehicles	10/2	02/13	0.000	2.100
2637A		All Vehicles	10/2	02/13	0.000	0.260
2668		HLV ONLY	04/1	11/30	0.000	1.300
		HLV ONLY	05/2	11/30	0.000	1.300
2668D		HLV ONLY	04/1	11/30	0.000	0.400
		HLV ONLY	05/2	11/30	0.000	0.400
2932		HLV ONLY	08/16	03/31	0.000	1.100
		HLV ONLY	08/16	03/31	0.000	1.100
2957		All Vehicles	10/2	02/13	0.000	1.360
3013		OHV ONLY	05/1	03/15	0.000	1.500
3014A		All Vehicles	10/2	02/13	0.000	0.710
3016		HLV ONLY	04/1	11/30	1.190	1.580
		OHV ONLY	05/2	11/30	1.190	1.580
3016D		HLV ONLY	04/1	11/30	0.000	0.700
		OHV ONLY	05/2	11/30	0.000	0.700
3018		HLV ONLY	04/1	11/30	0.000	0.600
		OHV ONLY	05/2	11/30	0.000	0.600
3100A		HLV ONLY	04/1	11/30	0.000	0.800
		OHV ONLY	05/2	11/30	0.000	0.800
3101		HLV ONLY	10/2	02/13	1.790	2.410
3579		HLV ONLY	04/1	11/30	1.700	4.080
		OHV ONLY	05/2	11/30	1.700	4.080
3579A		HLV ONLY	04/1	11/30	0.000	1.300
		OHV ONLY	05/2	11/30	0.000	1.300
3775A		OHV ONLY	05/2	03/15	0.000	0.900

The U.S. Department of Agriculture (USDA) prohibits discrimination in all its programs and activities on the basis of race, color, national origin, age, disability, and where applicable, sex, marital status, familial status, parental status, religion, sexual orientation, genetic information, political beliefs, reprisal, or because all or part of an individual's income is derived from any public assistance program. (Not all prohibited bases apply to all programs.) Persons with disabilities who require alternative means for communication of program information (Braille, large print, audiotape, etc.) should contact USDA's TARGET Center at (202) 720-2600 (voice and TDD). To file a complaint of discrimination, write to USDA, Director, Office of Civil Rights, 1400 Independence Avenue, S.W., Washington, D.C. 20250-9410, or call (800) 795-3272 (voice) or (202) 720-6382 (TDD). USDA is an equal opportunity provider and

**BLANKET STATEMENTS
FOR TRAVEL
MANAGEMENT.**

Unless otherwise noted in the Seasonal and Special Vehicle Designations table, Off-Highway Vehicle (OHV) use is PROHIBITED March 15th to May 1st annually on All Chippewa National Forest roads.

Additional legal information for this map is located on the Chippewa Southeast Map. (See Index Map for reference)

