

CONTRACT AREA MAP

BIRCHES

STEWARDSHIP

CHIPPEWA NATIONAL FOREST

DEER RIVER RANGER DISTRICT

T146N-R27W

T145N-R27W

Map 1 of 4
Date: 4/11/2025
By: D.W.

0 0.125 0.25 0.5 Miles

















SMA 3: Entire Sale Area

Lake
Winnibigoshish

T146N - R27W

T145N - R27W

LEGEND:

-  Sale Area Boundary, BT1.1
-  Payment Unit Boundary, BT1.1
-  2 X SPD Designation by Species and Diameter, CT2.352#
-  1 CTM Cut Tree Marking, CT2.355#
-  Existing Transportation System Road, BT5.12
-  Existing Temp Road, BT5.12
-  PI-TRAIL Protect Improvement - Trail, BT6.221
-  Protect Known Survey Monument, BT6.23
-  SDZ Slash Disposal Zone, CT6.7#
-  SDZ(1) Slash Disposal Zone, CT6.7#
-  SMA Special Management Area, CT6.24#
-  Wildlife Habitat Improvements, CT 6.9
-  Powerlines
-  Streams
- Lakes
- Other Ownership