



United States
Department of Agriculture

Forest
Service

Ottawa National Forest
Watermeet/Iron River
Ranger District

E23979 US 2 East
Watersmeet, MI 49969
(906) 358-4551
Fax (906) 358-4000

File Code: 2430

Date: 05/08/2025

Potential Bidders – Sandpiper Re-Ad Timber Sale (#21021)
Motor Vehicle Use –CFR 212.51

Dear Interested Party:

For the duration of the advertisement period for Sandpiper Re-Ad Timber Sale, you are authorized to use an OHV (or other vehicle 65" or less in width at the widest point on the vehicle and with low pressure tires) on those roads (system and temporary) shown on the attached Sale Area Map and table from Special Provision CT5.12# of the Sample Contract.

As has been the case for some time now, cross country use of an ATV or OHV is not permitted. In addition, per CFR 261.12d, the following is also prohibited: damaging and leaving in a damaged condition any such road, trail, or segment thereof. Many of the roads in this Project Area are scheduled for reconstruction or pre-haul maintenance activities through the Stewardship Project contract due to the current condition of the road. Please use your judgment when determining if you can travel the road without causing resource damage.

You must have this authorization in your possession while in the Sandpiper Re-Ad Timber Sale.

Sincerely,

Trevor Hahka

District Ranger

Attachments:

Sample Sale Area Map
Sample Sale Area Map Legend
CT5.12#

Restricted Road List

Road Number	Road Name	Termini (miles)		Map Legend	Description of Restrictions
		From	To		
6866	FR6866	POB	POE	P	Use Prohibited
6860-J4	FR6860-J4	0.03	POE	X	Hauling Prohibited
6860	FR6860	2.6	POE	R	Restricted to gravel hauling only
7300	FR7300	POB	POE	R	Restricted to gravel hauling only
8500	FR8500	POB	POE	R	Restricted to gravel hauling only

POB = Point of Beginning

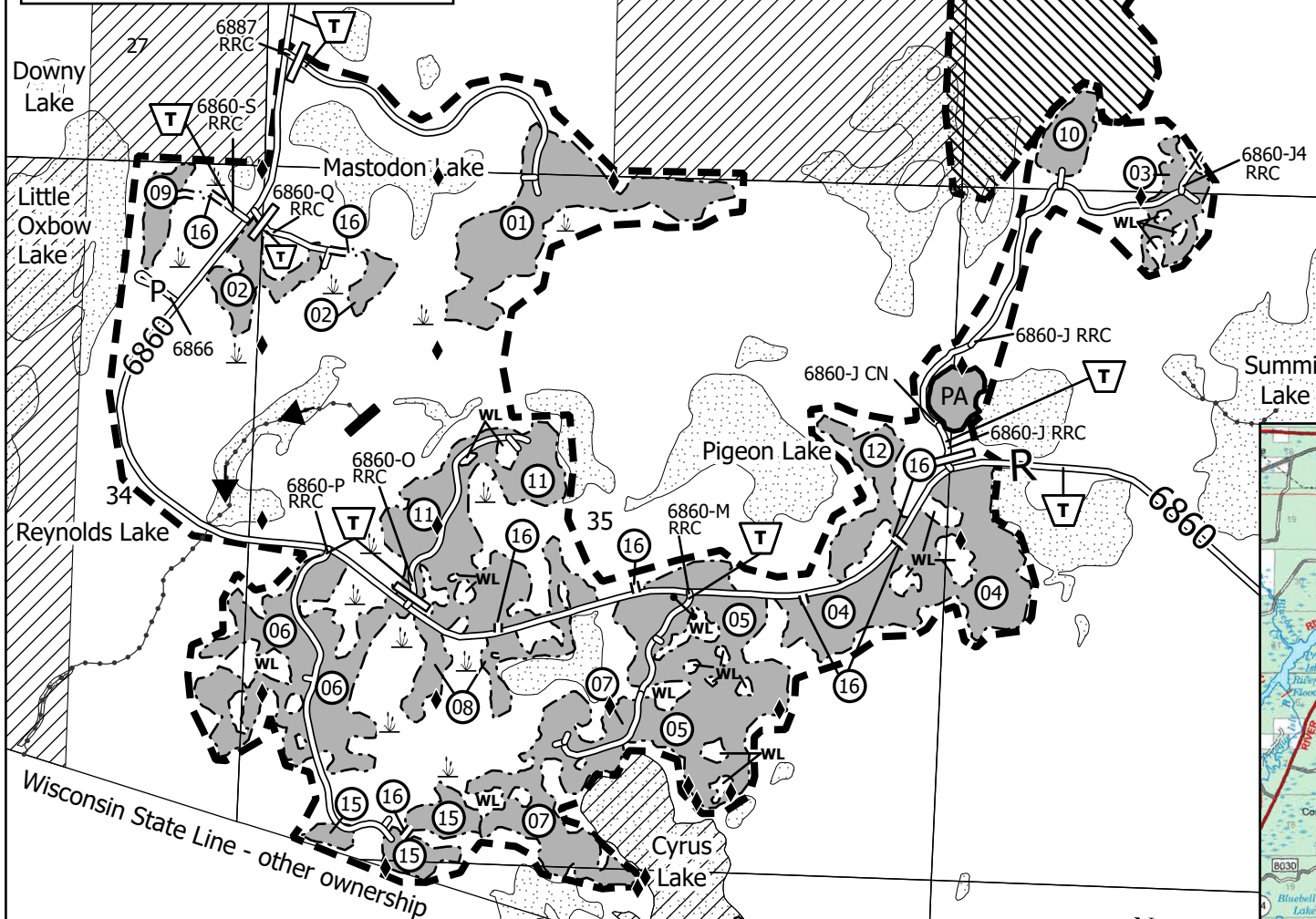
POE = Point of Ending

Note: Hauling includes empty or loaded log trucks.

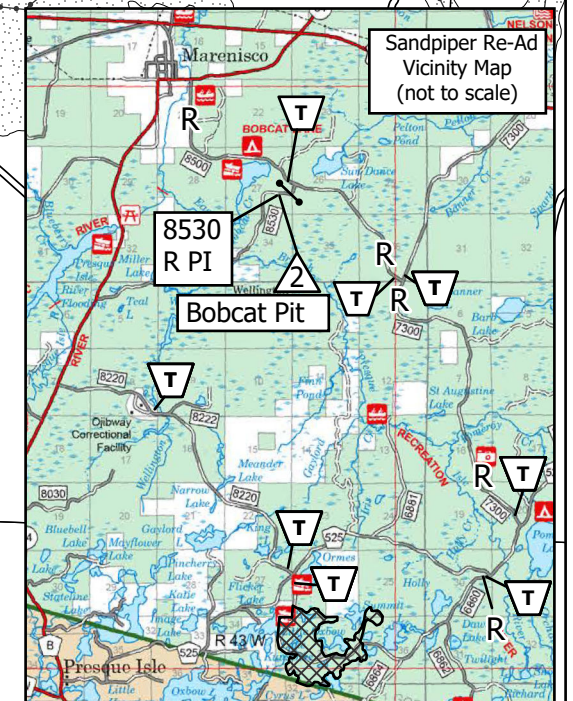

Payment Unit 16 (ROW) includes: Temp developments, specified roads, and maintenance roads indicated on the map and engineering plans.

Redhead Timber Sale

Payment Unit	Cutting Designation	Slash Disposal CT 6.7#
01	CTM, CT2.355#	
02	CTM, CT2.355#	SDZ
03	DxSpD, CT2.352#	
04	CTM, CT2.355#	SDZ
05	CTM, CT2.355#	SDZ
06	CTM, CT2.355#	SDZ
07	CTM, CT2.355#	
08	CTM, CT2.355#	SDZ
09	CTM, CT2.355#	
10	CTM, CT2.355#	
11	CTM, CT2.355#	SDZ
12	CTM, CT2.355#	SDZ
13	NO PU 13	
14	NO PU 14	
15	CTM, CT2.355#	
16 (ROW)	CTM, CT2.355#	SDZ






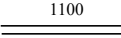
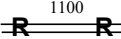
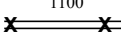
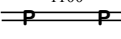
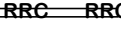








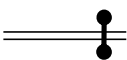


MAS 07/09/2024
Land Lines Approximate



**SALE AREA MAP
OTTAWA NATIONAL FOREST
SANDPIPER Re-Ad**

Page 2 of 2

LEGEND

	Sale Area Boundary, BT1.1
	Payment Unit Boundary, BT1.1
	Payment Unit Number, BT1.1
CTM	Cut Tree Marked Prior to Advertisement, BT2.35, CT2.355#, CT6.412
DxSpD	Designation By Species and Diameter, CT2.352#
	Existing Transportation System Road, BT5.12, BT6.22, CT5.12#
	Existing Transportation System Road, Use Restricted, BT5.12, CT5.12#, BT6.22
	Existing Transportation System Road, Hauling Prohibited, BT5.12, CT5.12#, BT6.22
	Existing Transportation System Road, Use Prohibited, BT5.12, CT5.12#, BT6.22
	Specified Road Reconstruction, AT7, BT5.2, BT5.23, BT6.22, BT6.222, BT6.361
	Specified Road Construction (New), AT7, BT5.2, BT5.23, BT6.22, BT6.222, BT6.361
	Purchaser Install Berm on System Road, CT5.31#, T-8620, BT6.22
	Stream course Protection, BT6.5 (block represents upper stream limit; arrow indicates flow direction)
	Traffic Control Device, BT6.33 (Safety)
	Protection of Land Survey Monuments (Monumented Corner), BT6.23
	Material Source, Crushed Aggregate, CT5.221#, CT5.31 (T-8130) (Bobcat Pit)
	Other Ownership, CT6.7#
	Wetlands Protection, BT6.62, CT6.62#
	Existing GATE, BT6.22, CT5.31# (T-8620)
PA	Protected Area, BT6.24, CT2.301#
	Adjacent Timber Sale Area
	Lakes/Pond, CT6.7#