


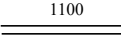
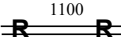
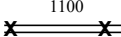
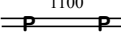
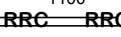
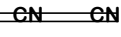







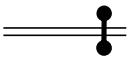




**SALE AREA MAP
OTTAWA NATIONAL FOREST
SANDPIPER Re-Ad**

Page 2 of 2

LEGEND

	Sale Area Boundary, BT1.1
	Payment Unit Boundary, BT1.1
	Payment Unit Number, BT1.1
CTM	Cut Tree Marked Prior to Advertisement, BT2.35, CT2.355#, CT6.412
DxSpD	Designation By Species and Diameter, CT2.352#
	Existing Transportation System Road, BT5.12, BT6.22, CT5.12#
	Existing Transportation System Road, Use Restricted, BT5.12, CT5.12#, BT6.22
	Existing Transportation System Road, Hauling Prohibited, BT5.12, CT5.12#, BT6.22
	Existing Transportation System Road, Use Prohibited, BT5.12, CT5.12#, BT6.22
	Specified Road Reconstruction, AT7, BT5.2, BT5.23, BT6.22, BT6.222, BT6.361
	Specified Road Construction (New), AT7, BT5.2, BT5.23, BT6.22, BT6.222, BT6.361
	Purchaser Install Berm on System Road, CT5.31#, T-8620, BT6.22
	Stream course Protection, BT6.5 (block represents upper stream limit; arrow indicates flow direction)
	Traffic Control Device, BT6.33 (Safety)
	Protection of Land Survey Monuments (Monumented Corner), BT6.23
	Material Source, Crushed Aggregate, CT5.221#, CT5.31 (T-8130) (Bobcat Pit)
	Other Ownership, CT6.7#
	Wetlands Protection, BT6.62, CT6.62#
	Existing GATE, BT6.22, CT5.31# (T-8620)
PA	Protected Area, BT6.24, CT2.301#
	Adjacent Timber Sale Area
	Lakes/Pond, CT6.7#